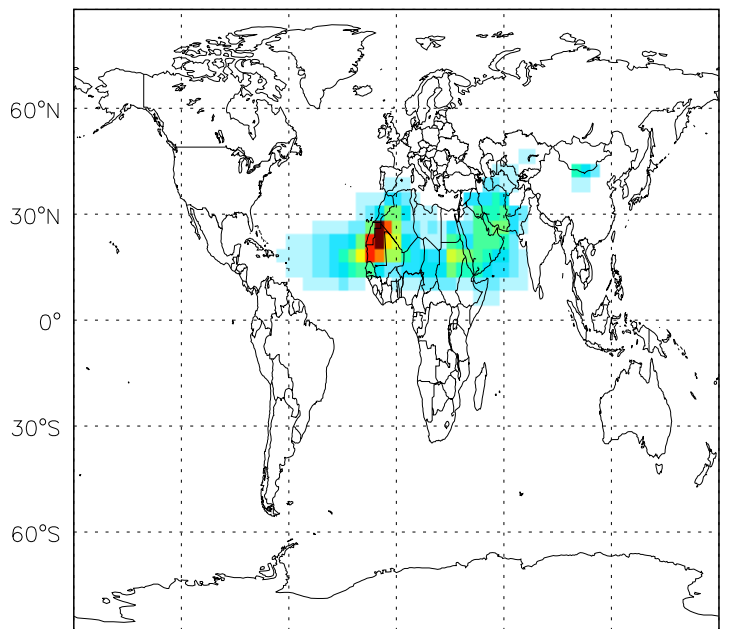


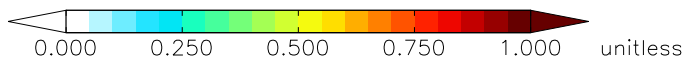
GEOS-Chem AOD Maps at surface and 500 hPa

v10-01-public-Run0

Dust: Column AOD map for Jul

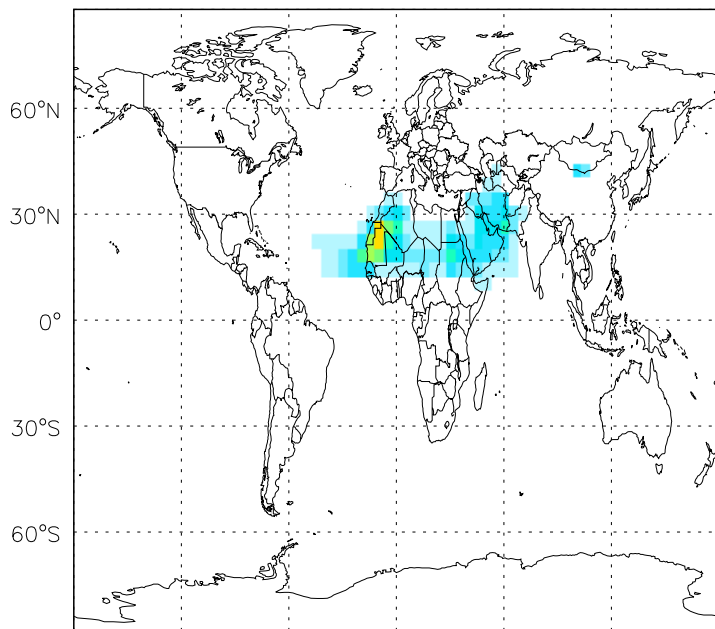


180° 120°W 60°W 0° 60°E 120°E 180°

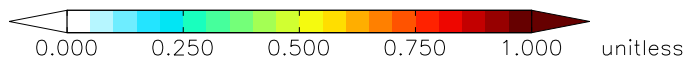


v11-01b-Run0

Dust: Column AOD map for Jul

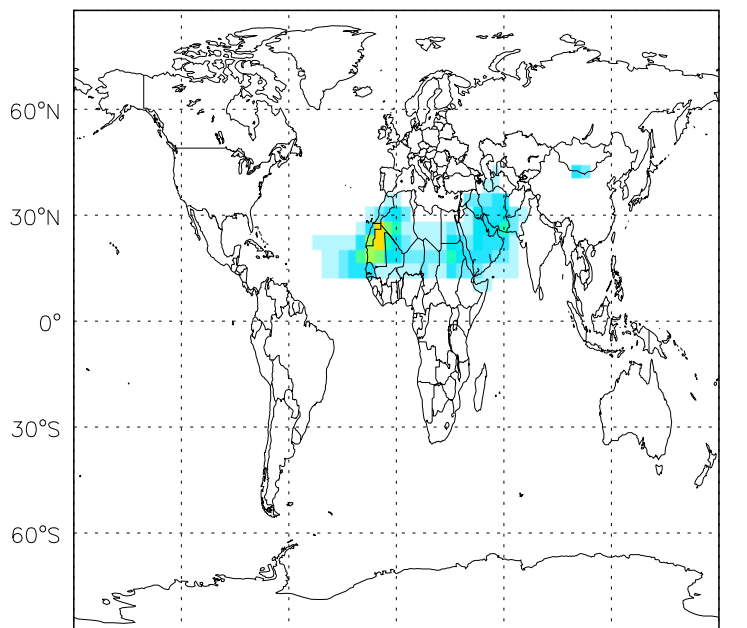


180° 120°W 60°W 0° 60°E 120°E 180°

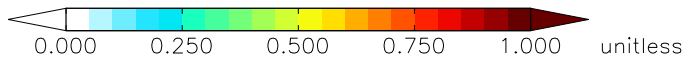


v11-01d-Run1

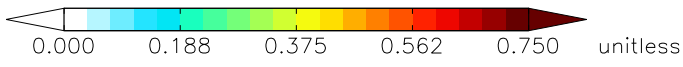
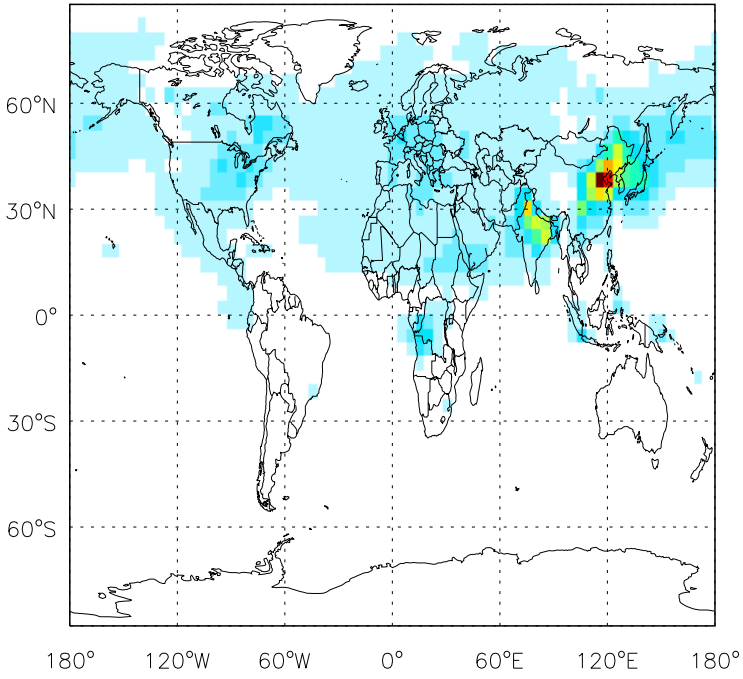
Dust: Column AOD map for Jul



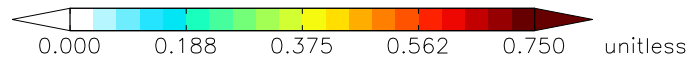
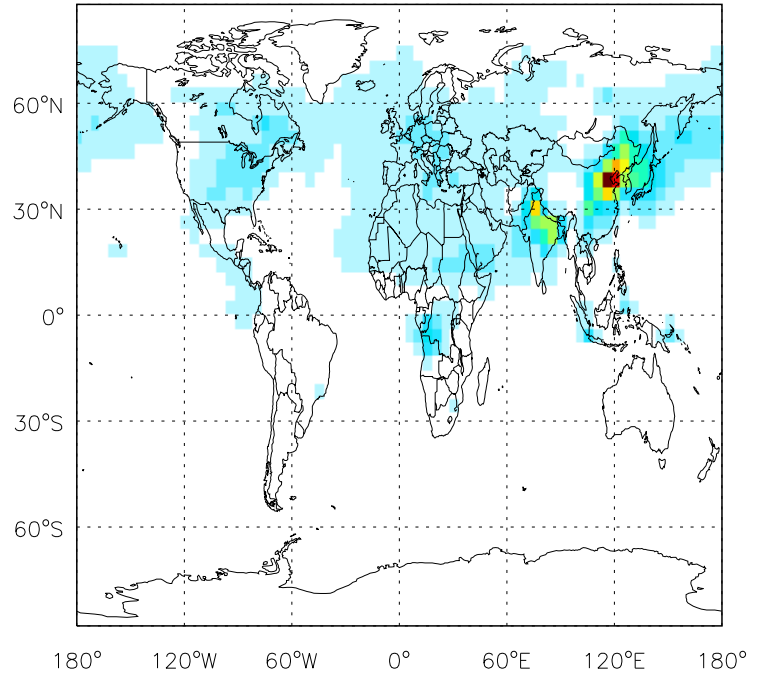
180° 120°W 60°W 0° 60°E 120°E 180°



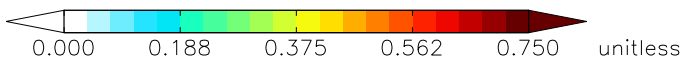
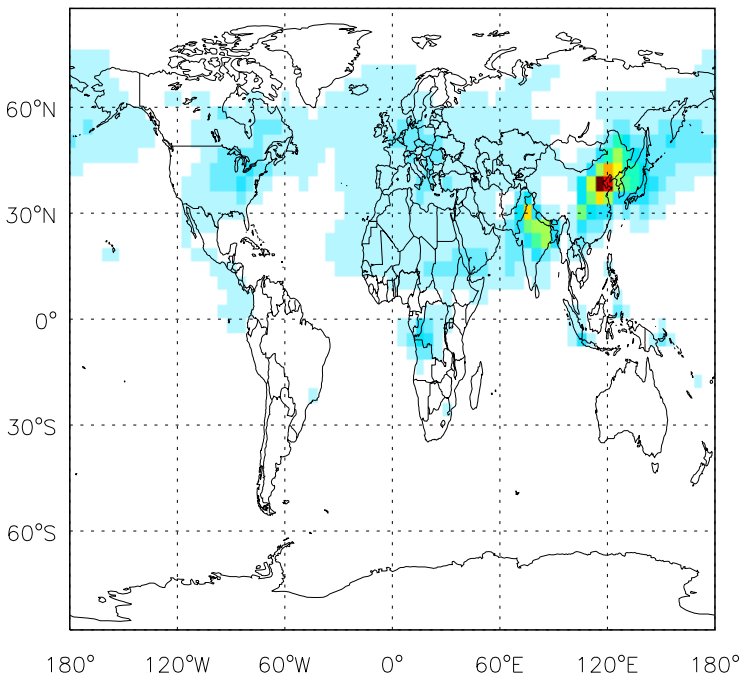
v10-01-public-Run0
S04: Column AOD map for Jul



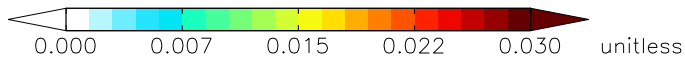
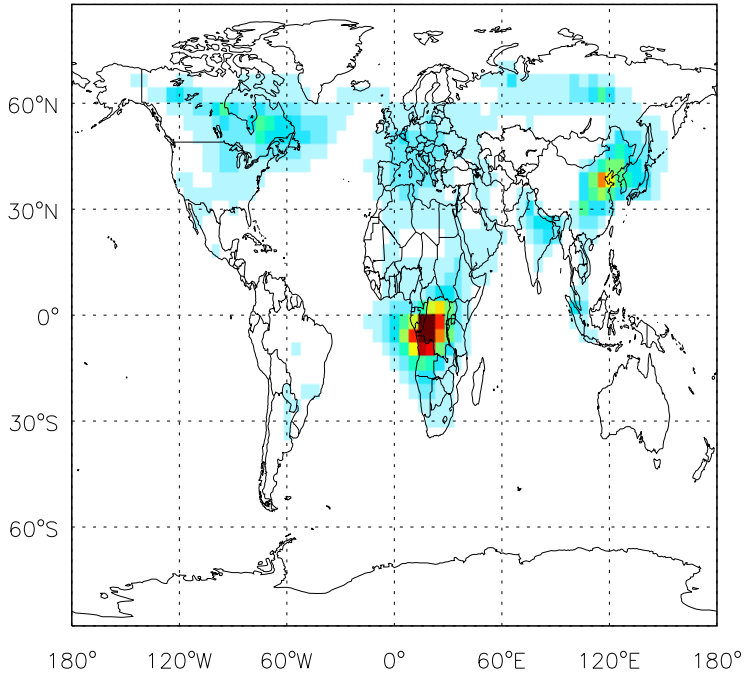
v11-01b-Run0
S04: Column AOD map for Jul



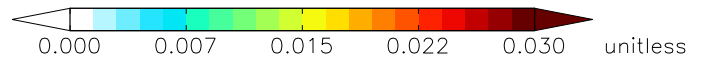
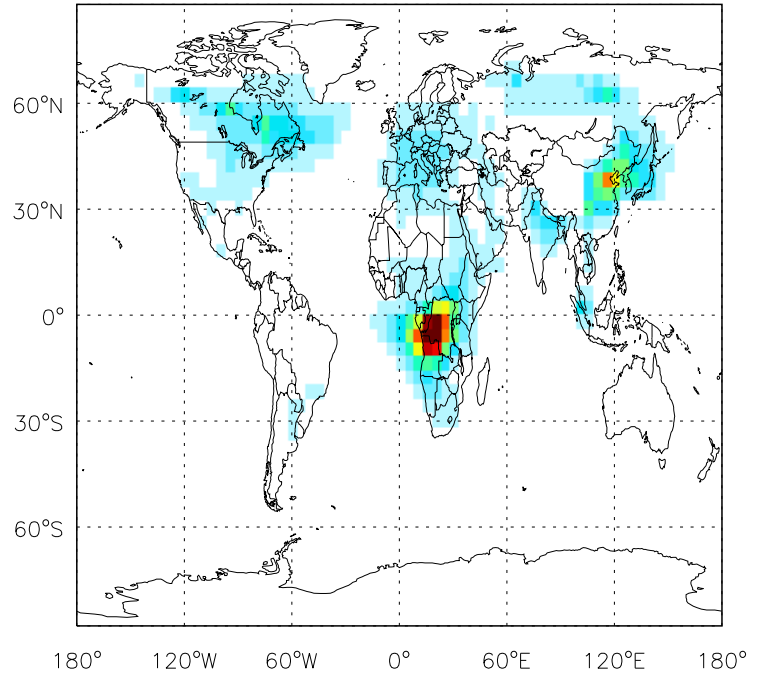
v11-01d-Run1
S04: Column AOD map for Jul



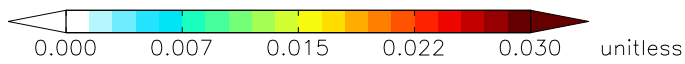
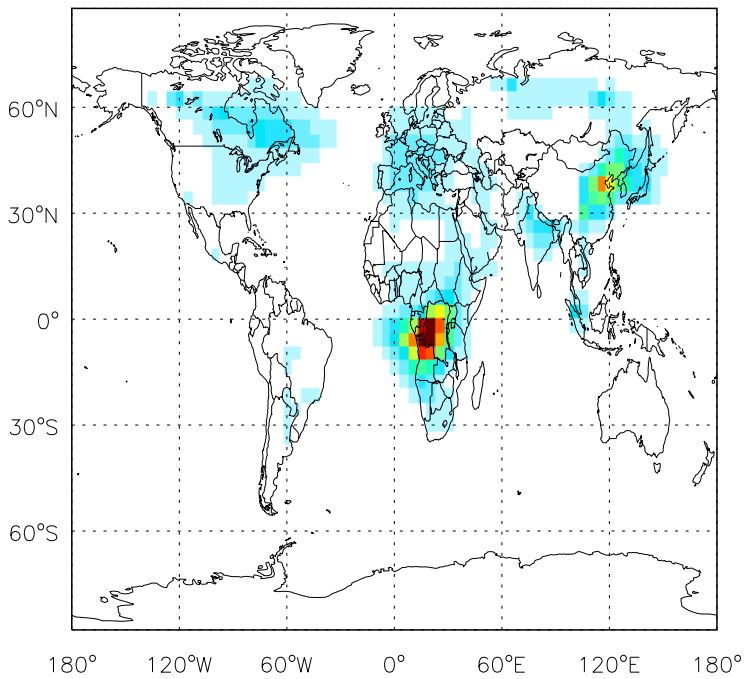
v10-01-public-Run0
BC: Column AOD map for Jul



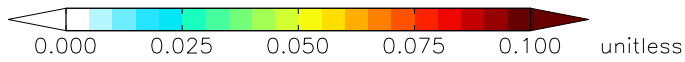
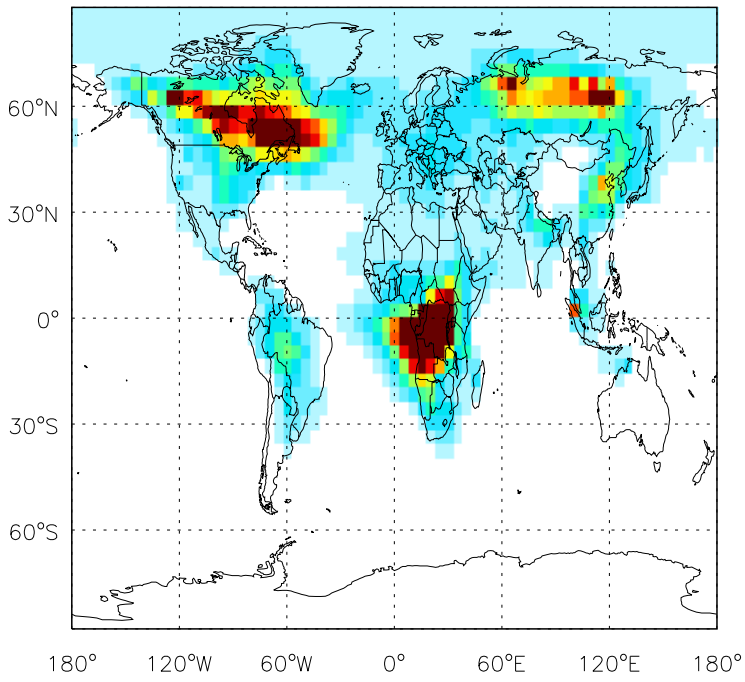
v11-01b-Run0
BC: Column AOD map for Jul



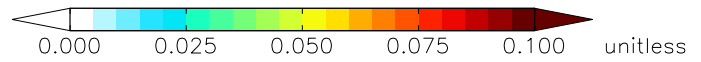
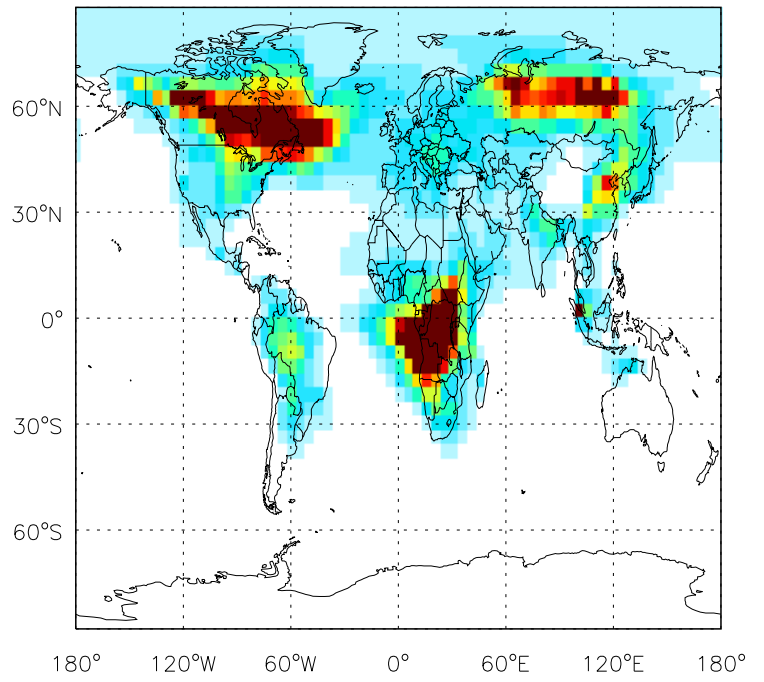
v11-01d-Run1
BC: Column AOD map for Jul



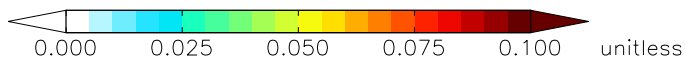
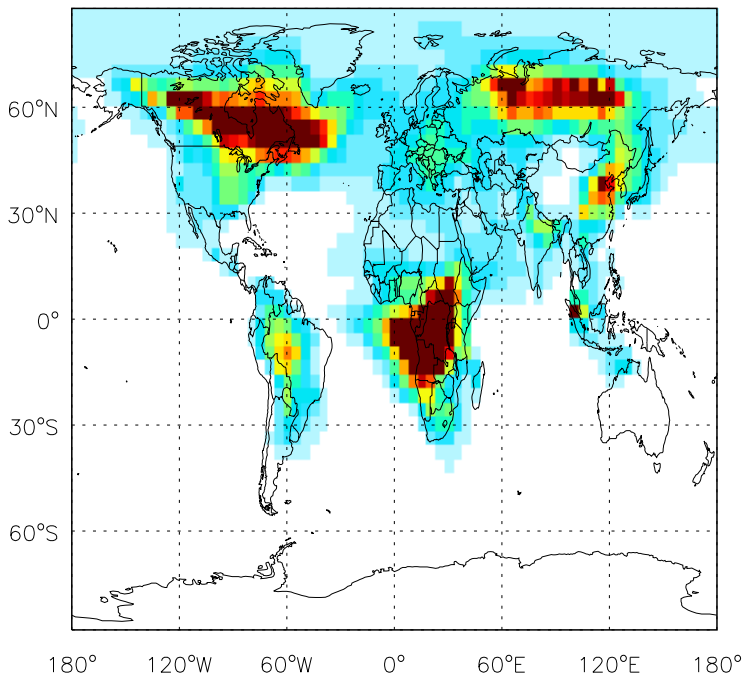
v10-01-public-Run0
OC: Column AOD map for Jul



v11-01b-Run0
OC: Column AOD map for Jul



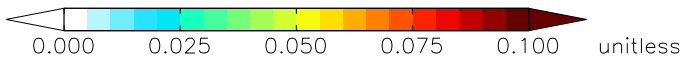
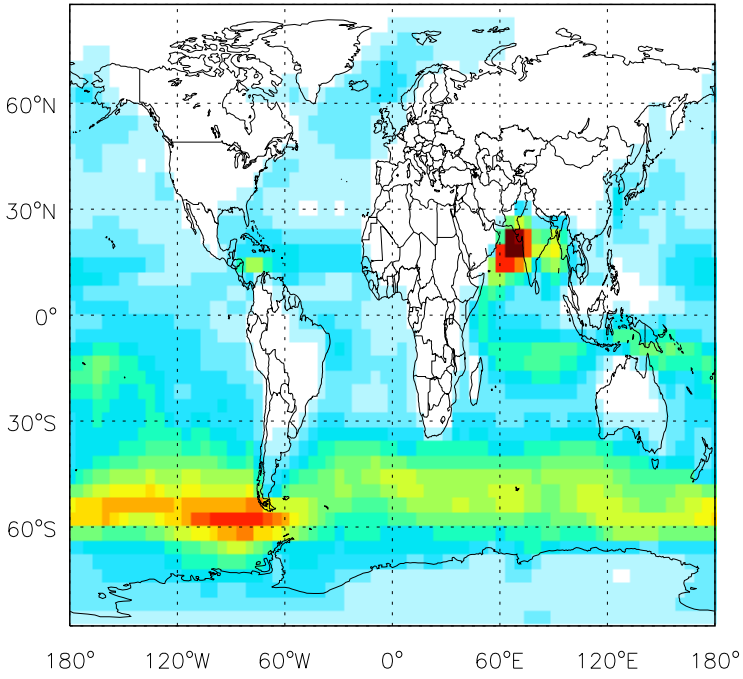
v11-01d-Run1
OC: Column AOD map for Jul



GEOS-Chem AOD Maps at surface and 500 hPa

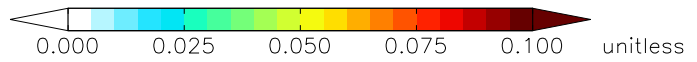
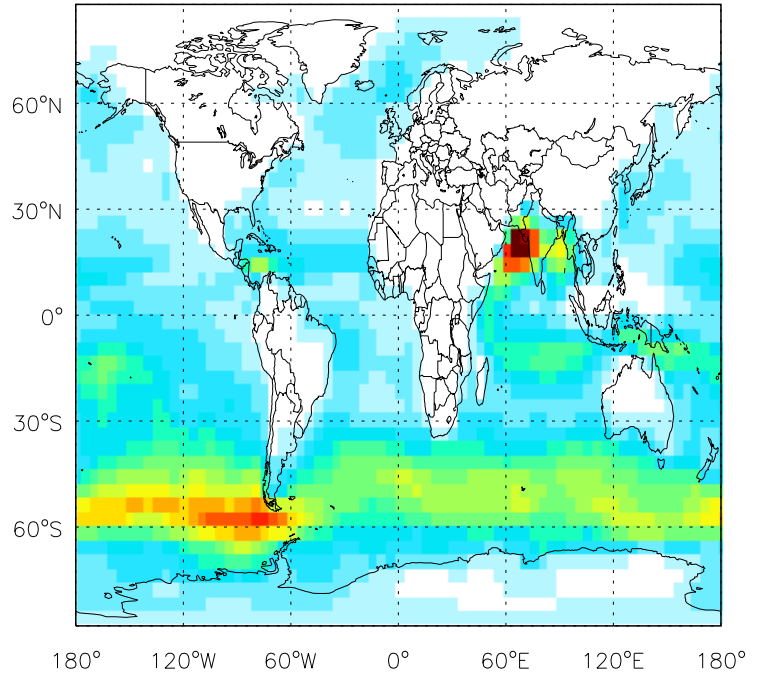
v10-01-public-Run0

SALA: Column AOD map for Jul



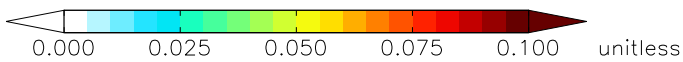
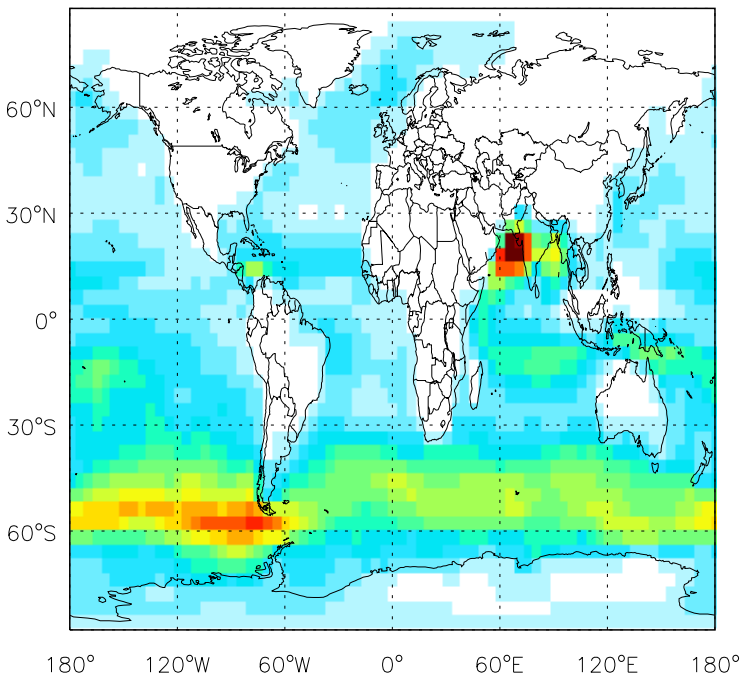
v11-01b-Run0

SALA: Column AOD map for Jul

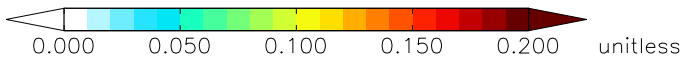
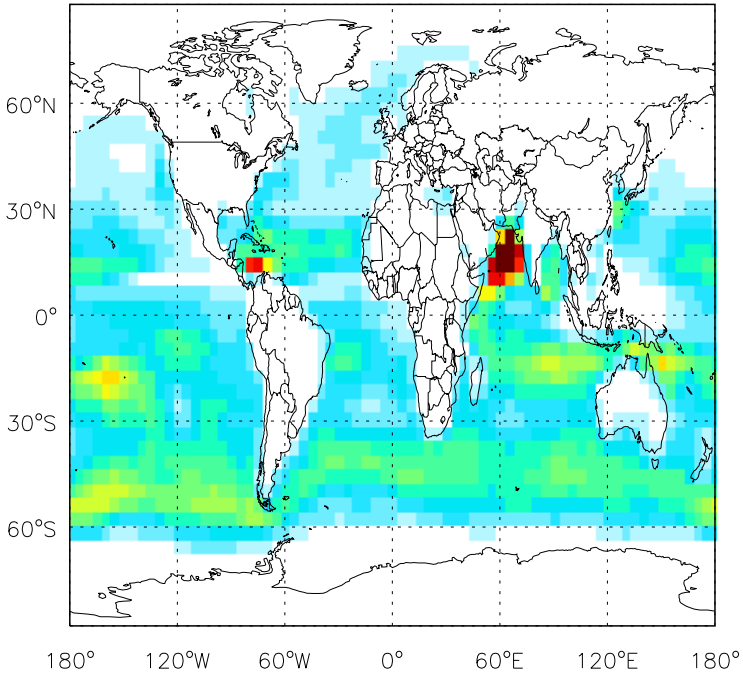


v11-01d-Run1

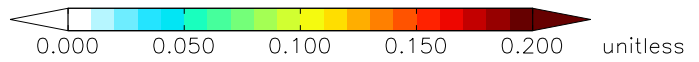
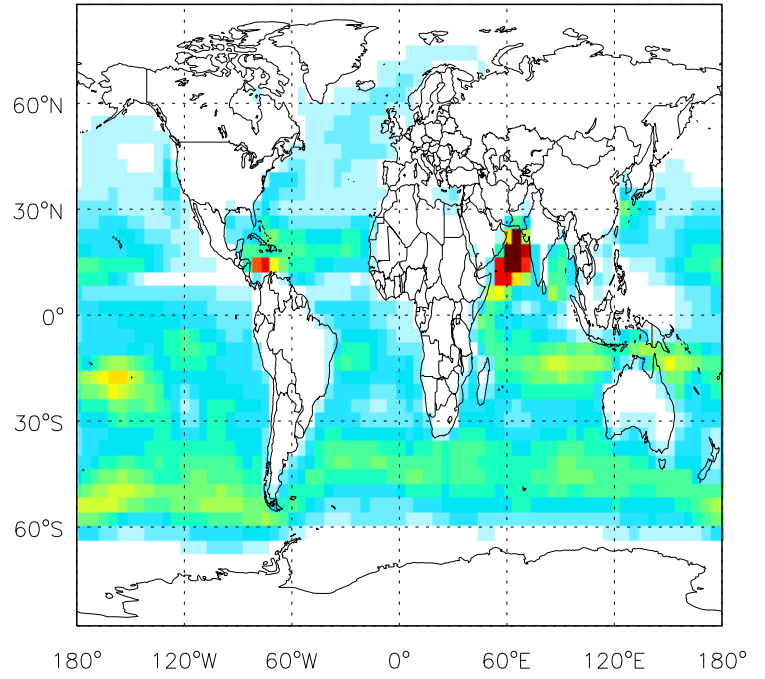
SALA: Column AOD map for Jul



v10-01-public-Run0
SALC: Column AOD map for Jul



v11-01b-Run0
SALC: Column AOD map for Jul



v11-01d-Run1
SALC: Column AOD map for Jul

