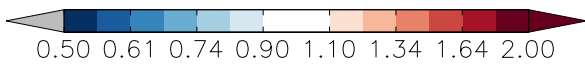
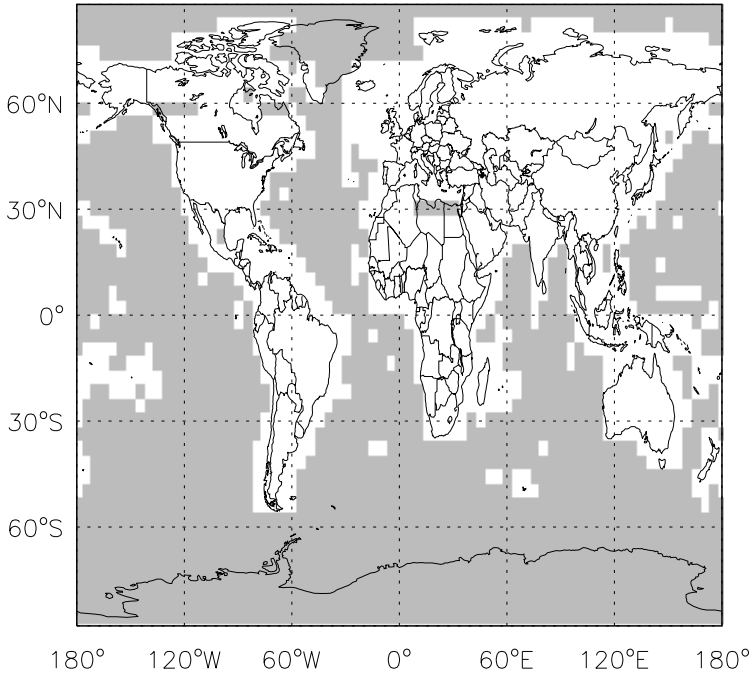


GEOS-Chem Emission Ratio Maps

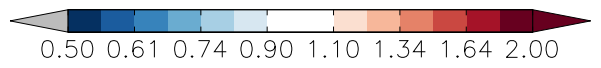
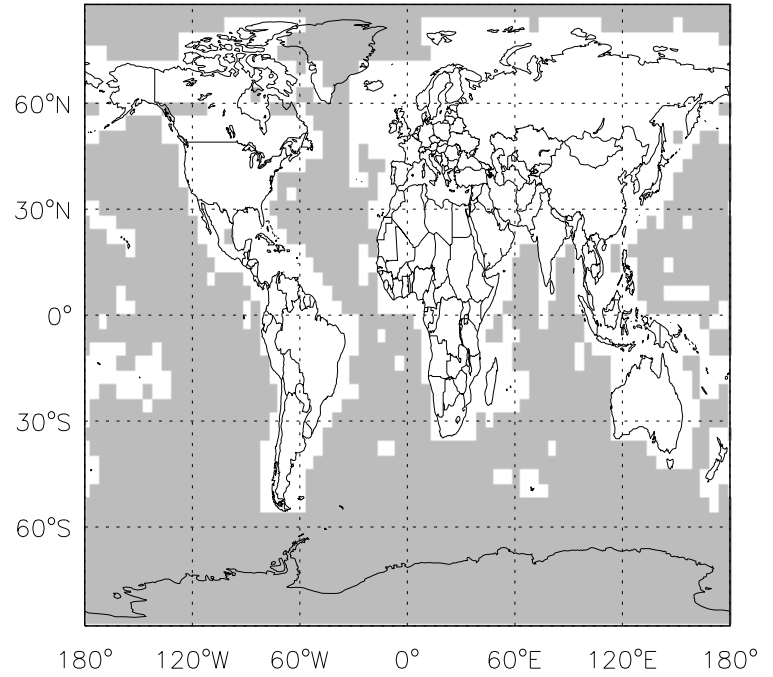
v11-01g-Run0 / v11-01d-Run1

Ratio: CO anthro+biofuel emissions for Apr



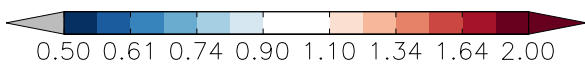
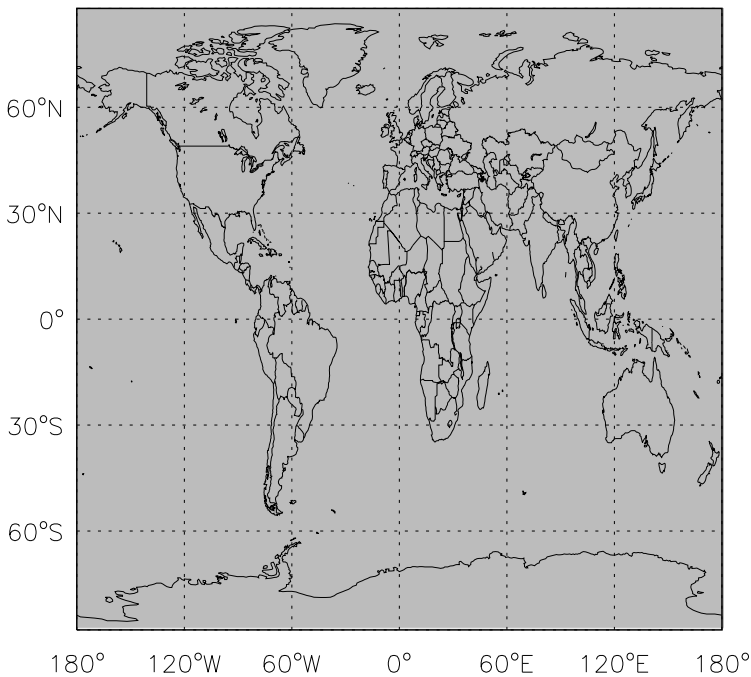
v11-01g-Run0 / v11-01f-geosp-Run0

Ratio: CO anthro+biofuel emissions for Apr



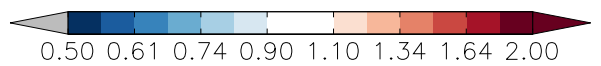
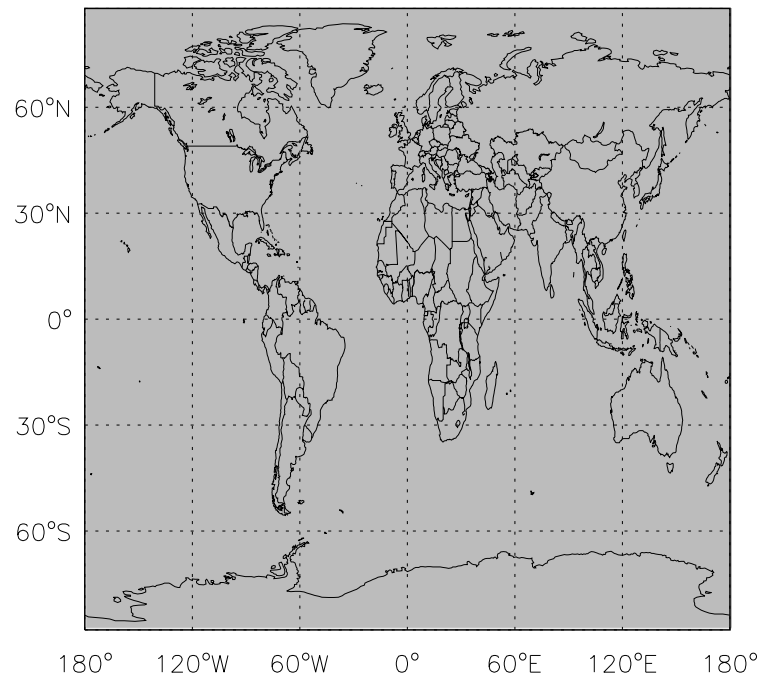
v11-01g-Run0 / v11-01d-Run1

Ratio: CO biomass emissions for Apr



v11-01g-Run0 / v11-01f-geosp-Run0

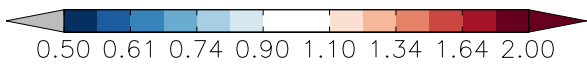
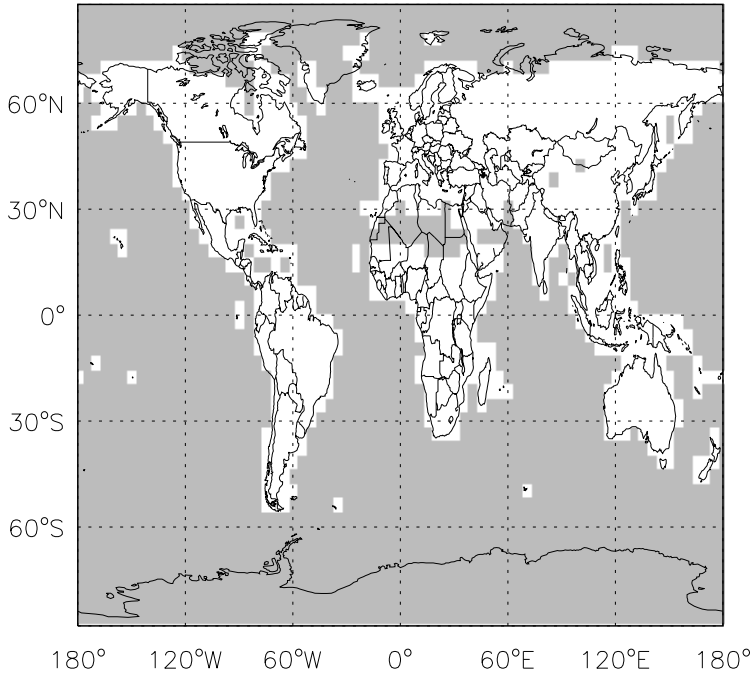
Ratio: CO biomass emissions for Apr



GEOS-Chem Emission Ratio Maps

v11-01g-Run0 / v11-01d-Run1

Ratio: CO from MONOT emissions for Apr



v11-01g-Run0 / v11-01f-geosp-Run0

Ratio: CO from MONOT emissions for Apr

