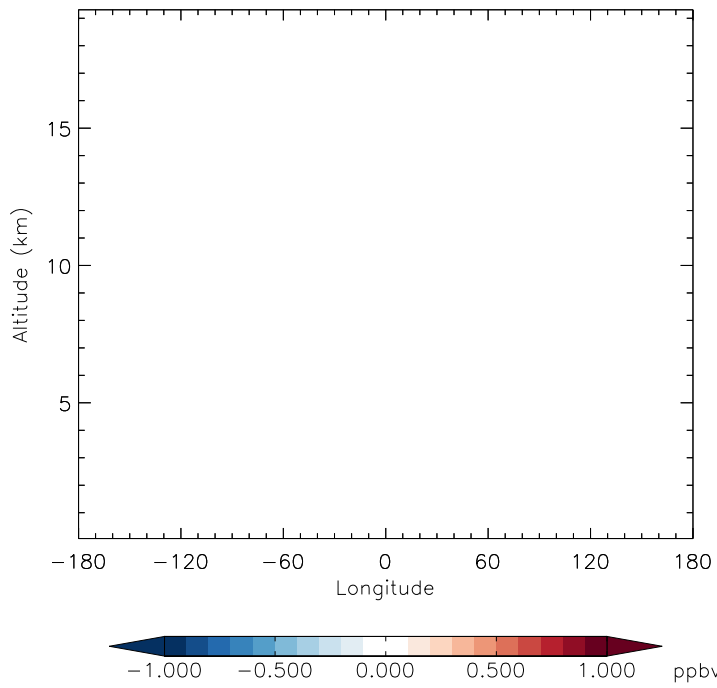


GEOS-Chem Longitudinal Difference Profiles at 15S and 42N

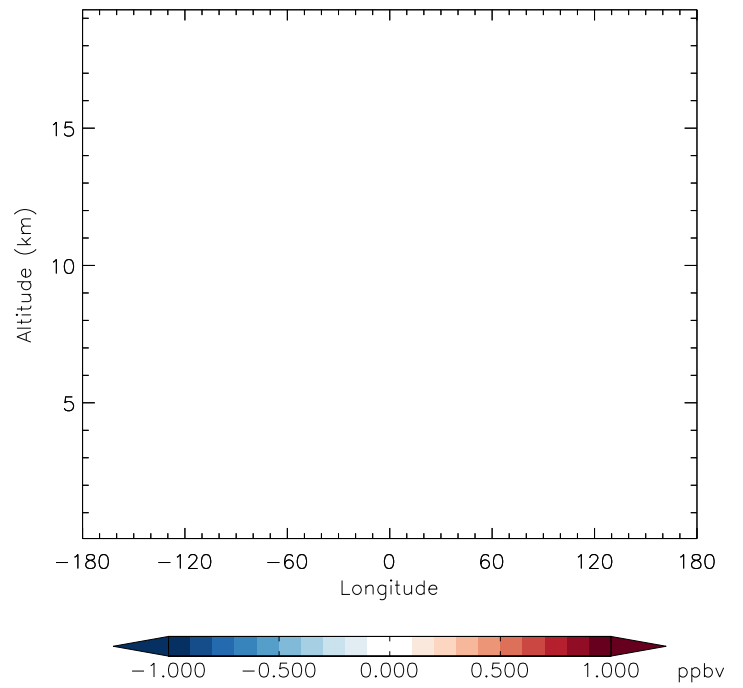
v11-01g-Run0 - v11-01f-geosfp-Run0

NO - Diff along 15S for Apr



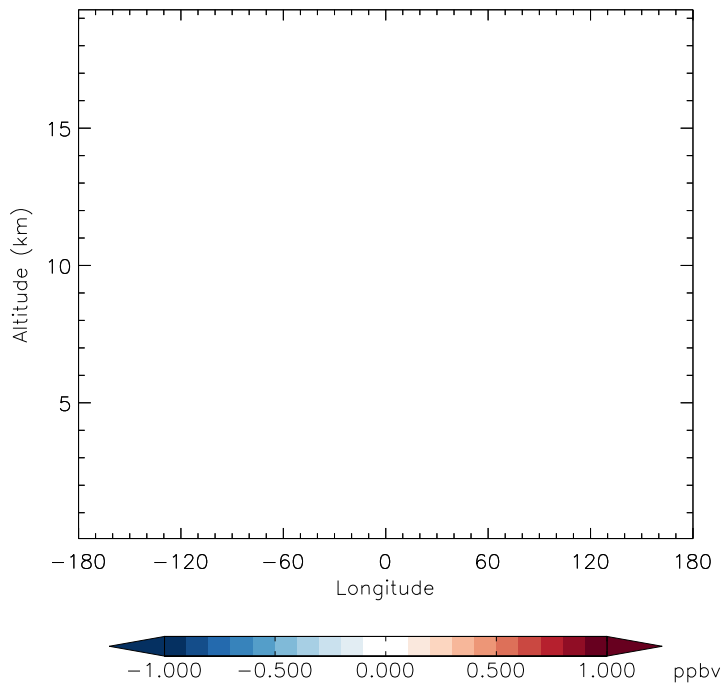
v11-01g-Run0 - v11-01f-geosfp-Run0

NO - Diff along 42N for Apr



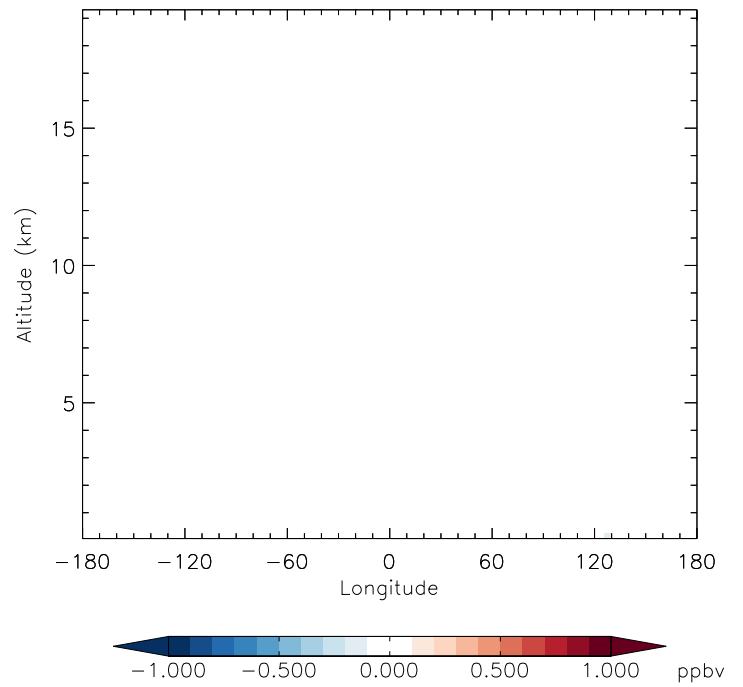
v11-01g-Run0 - v11-01d-Run1

NO - Diff along 15S for Apr



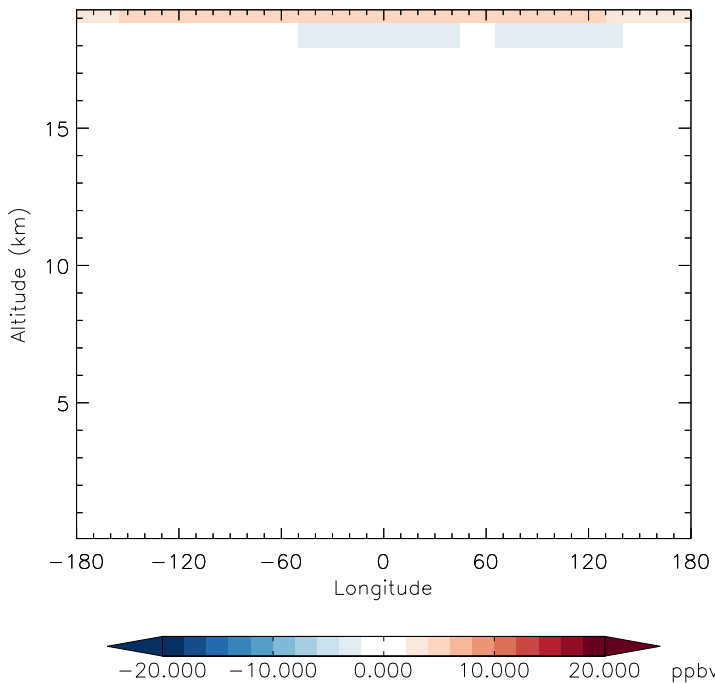
v11-01g-Run0 - v11-01d-Run1

NO - Diff along 42N for Apr

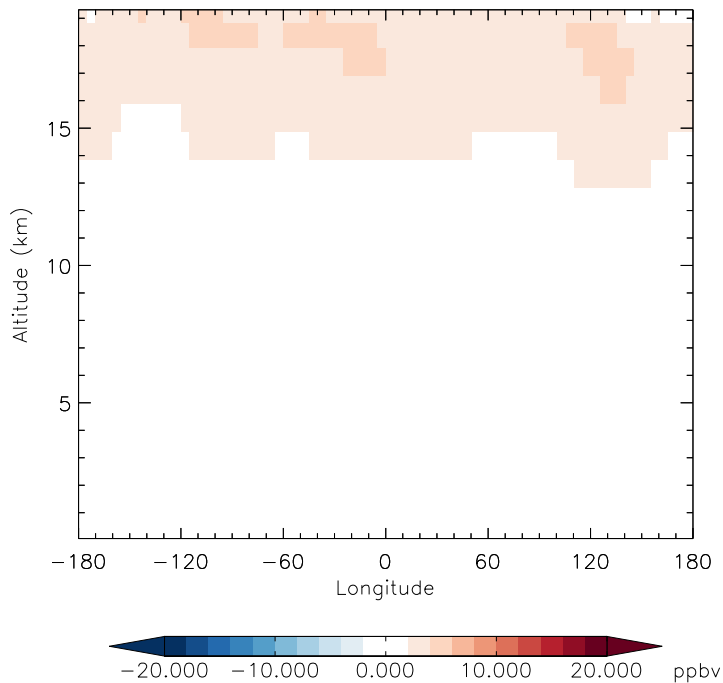


GEOS-Chem Longitudinal Difference Profiles at 15S and 42N

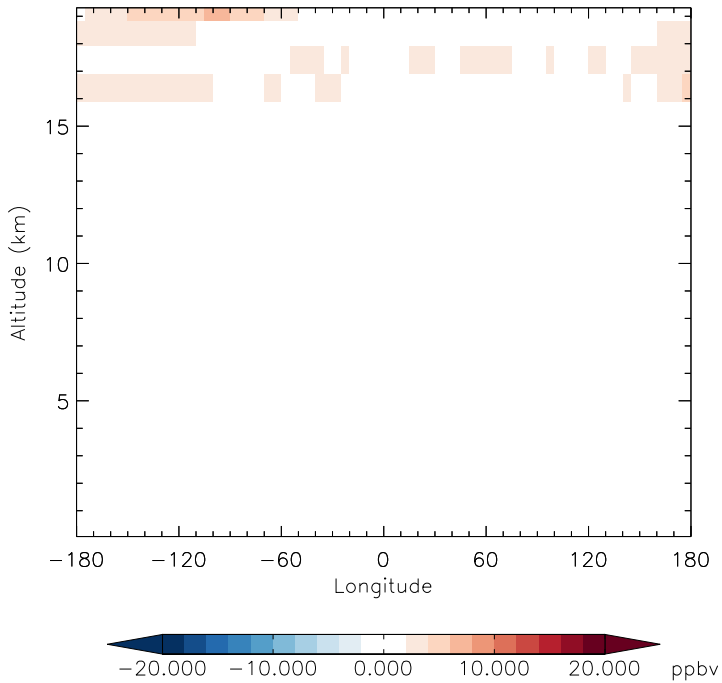
v11-01g-Run0 - v11-01f-geosfp-Run0
O3 - Diff along 15S for Apr



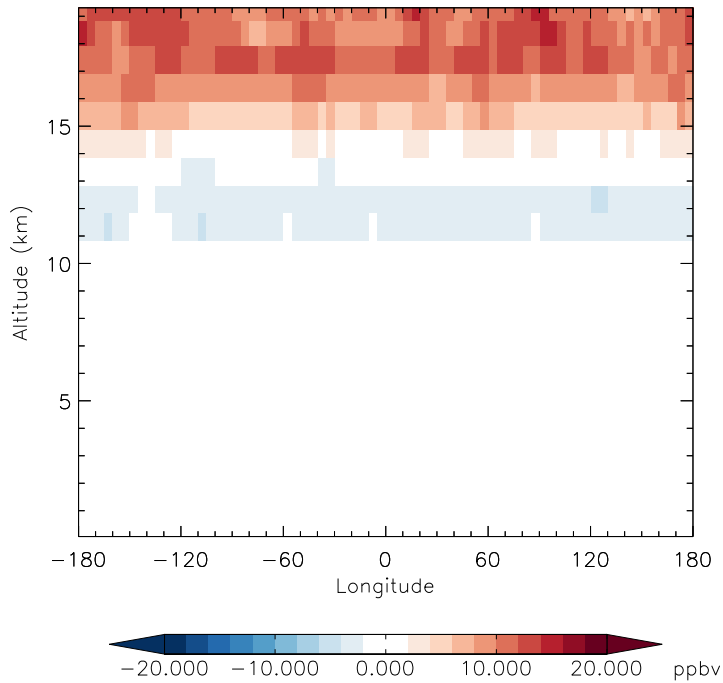
v11-01g-Run0 - v11-01f-geosfp-Run0
O3 - Diff along 42N for Apr



v11-01g-Run0 - v11-01d-Run1
O3 - Diff along 15S for Apr



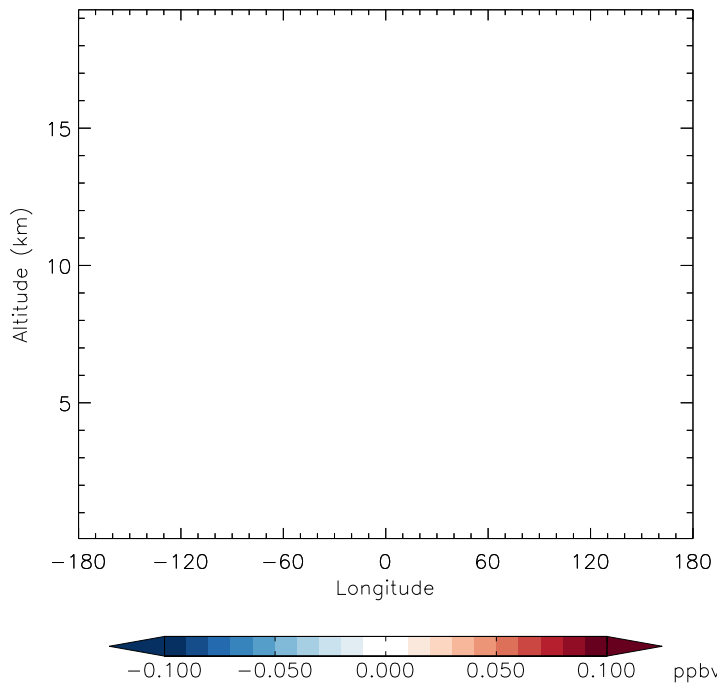
v11-01g-Run0 - v11-01d-Run1
O3 - Diff along 42N for Apr



GEOS-Chem Longitudinal Difference Profiles at 15S and 42N

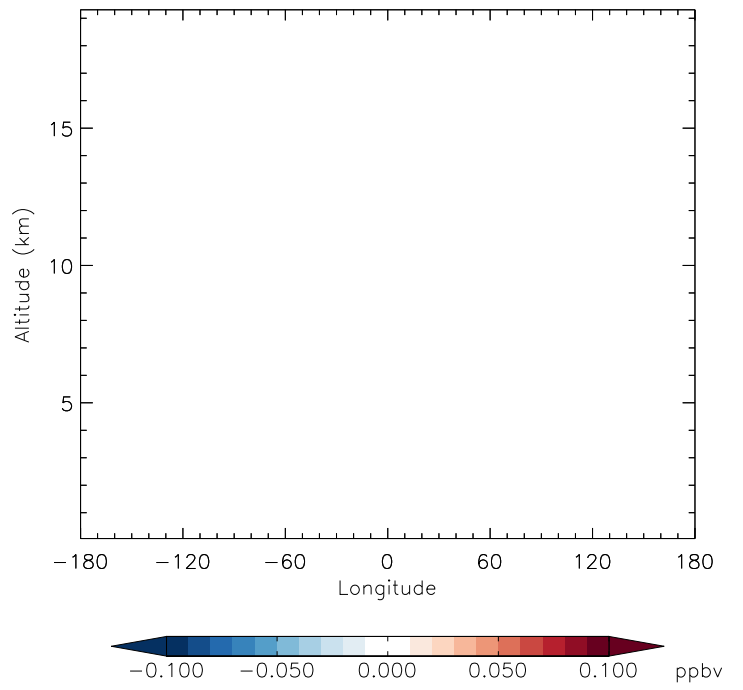
v11-01g-Run0 - v11-01f-geosfp-Run0

PAN - Diff along 15S for Apr



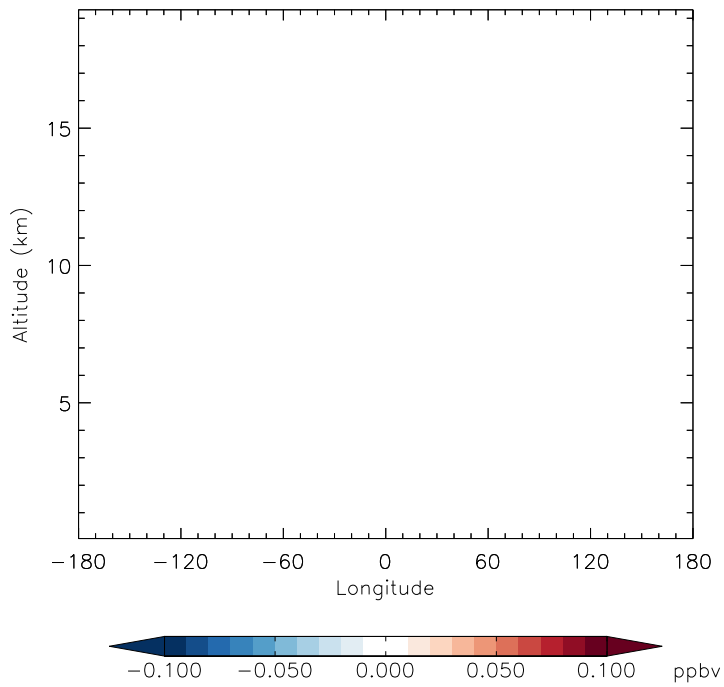
v11-01g-Run0 - v11-01f-geosfp-Run0

PAN - Diff along 42N for Apr



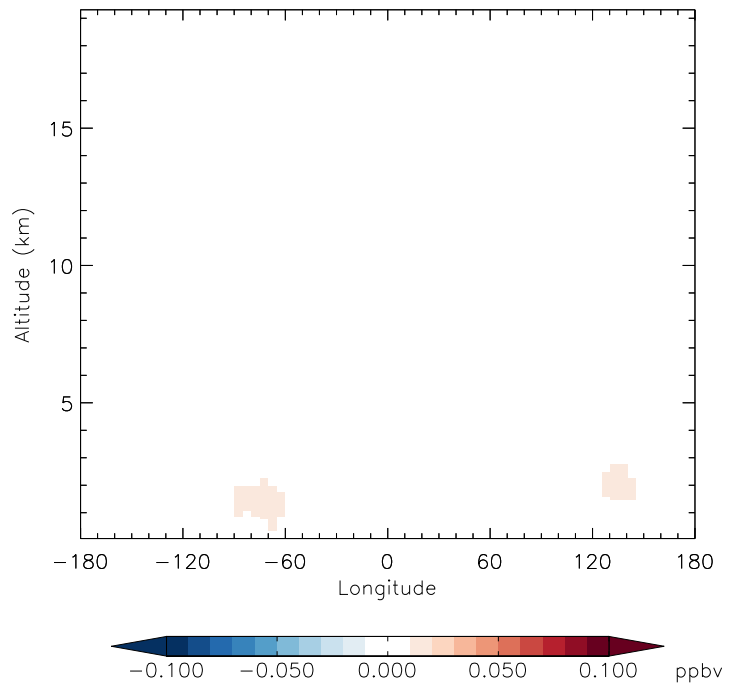
v11-01g-Run0 - v11-01d-Run1

PAN - Diff along 15S for Apr



v11-01g-Run0 - v11-01d-Run1

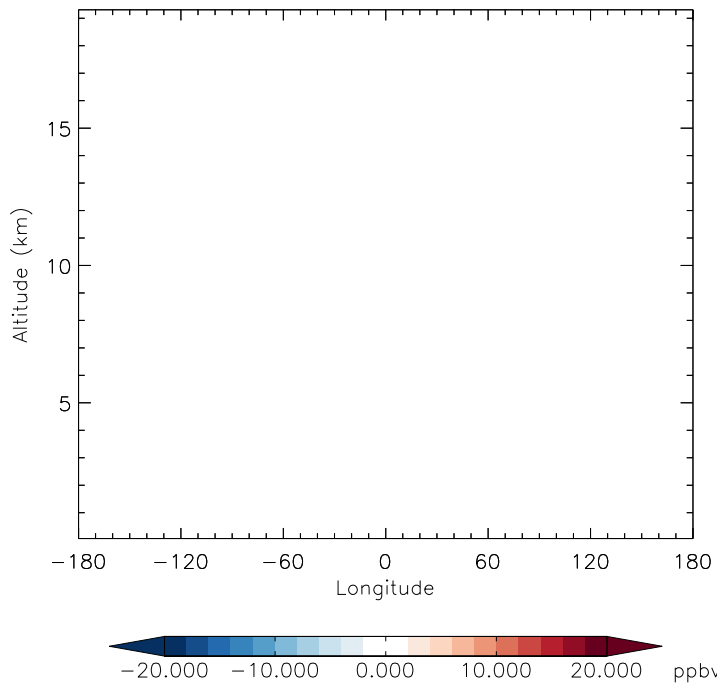
PAN - Diff along 42N for Apr



GEOS-Chem Longitudinal Difference Profiles at 15S and 42N

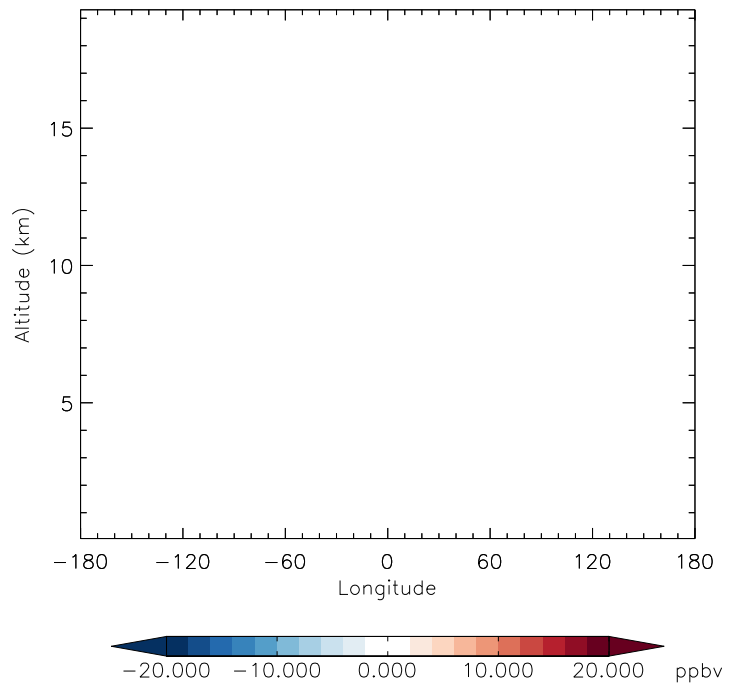
v11-01g-Run0 - v11-01f-geosfp-Run0

CO - Diff along 15S for Apr



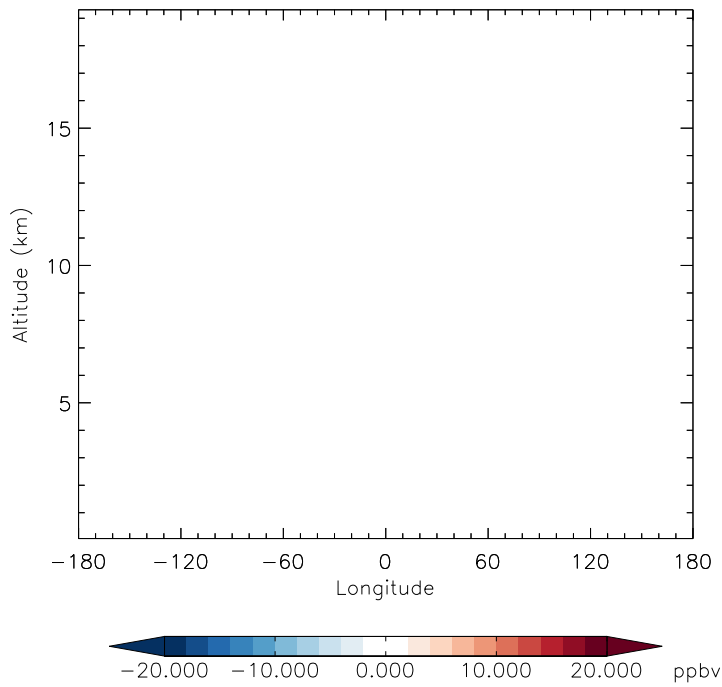
v11-01g-Run0 - v11-01f-geosfp-Run0

CO - Diff along 42N for Apr



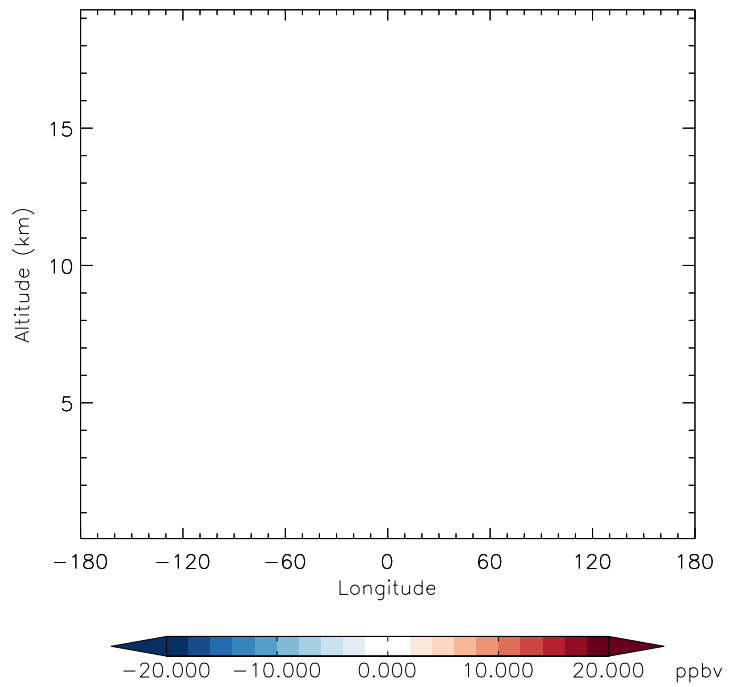
v11-01g-Run0 - v11-01d-Run1

CO - Diff along 15S for Apr



v11-01g-Run0 - v11-01d-Run1

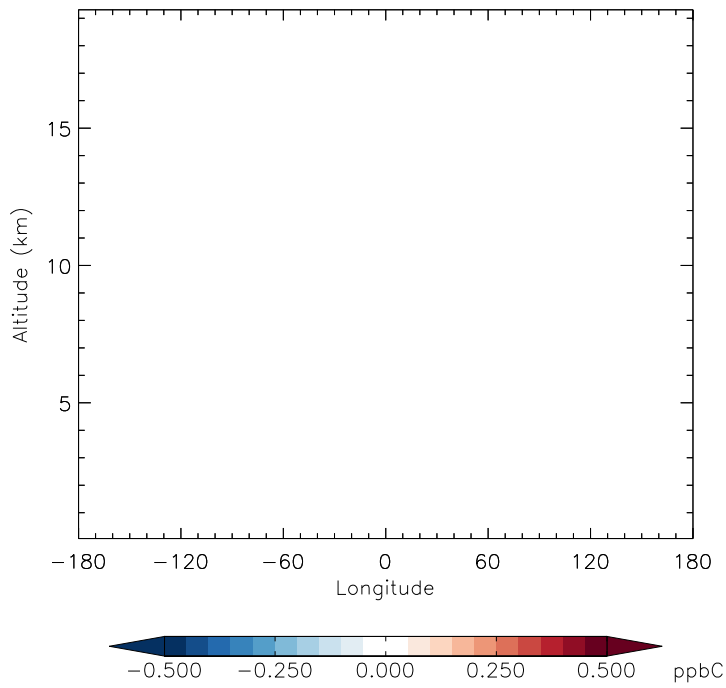
CO - Diff along 42N for Apr



GEOS-Chem Longitudinal Difference Profiles at 15S and 42N

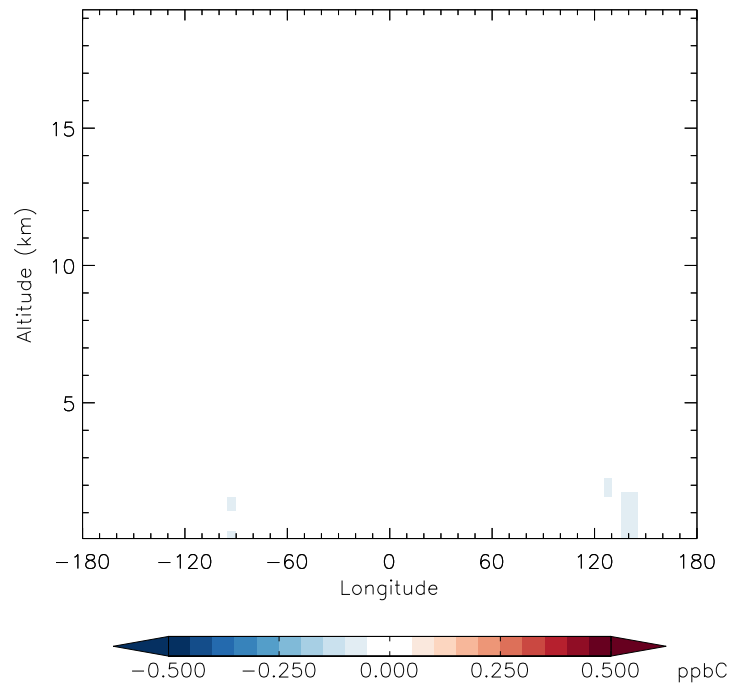
v11-01g-Run0 - v11-01f-geosfp-Run0

ALK4 - Diff along 15S for Apr



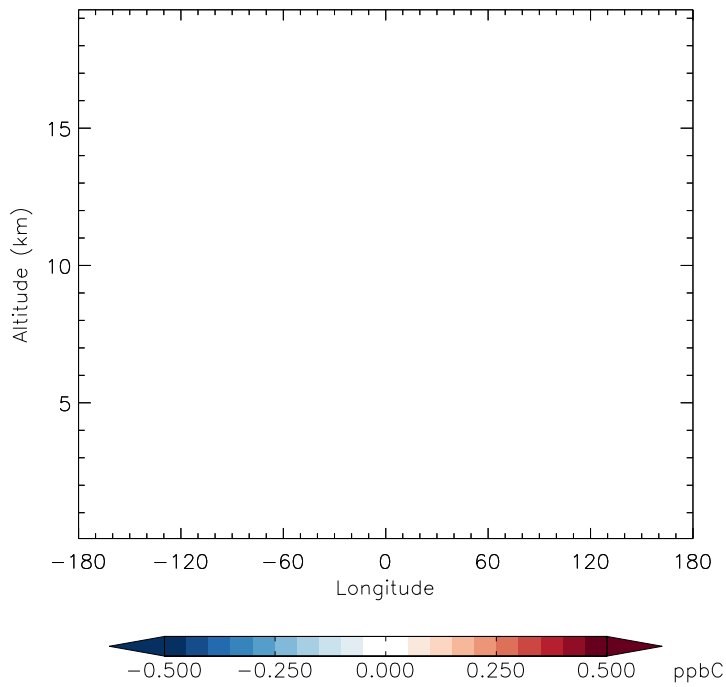
v11-01g-Run0 - v11-01f-geosfp-Run0

ALK4 - Diff along 42N for Apr



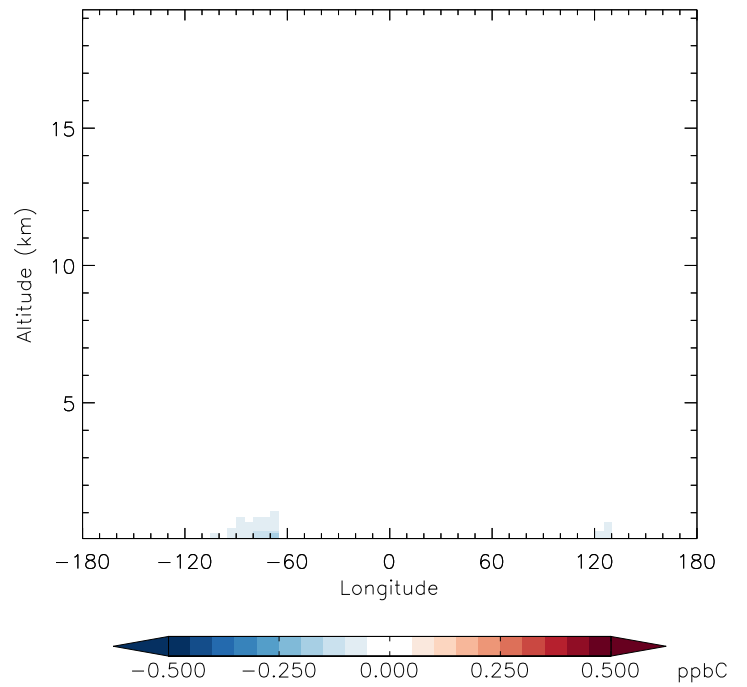
v11-01g-Run0 - v11-01d-Run1

ALK4 - Diff along 15S for Apr



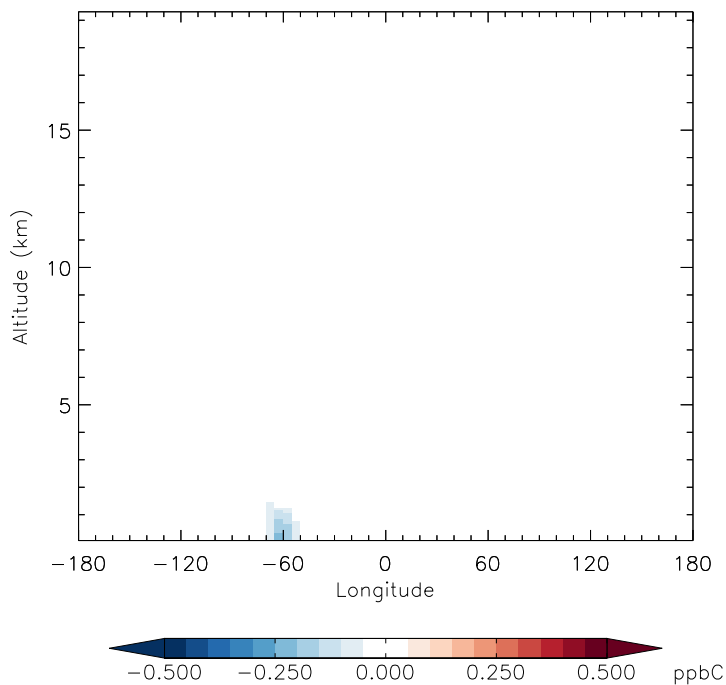
v11-01g-Run0 - v11-01d-Run1

ALK4 - Diff along 42N for Apr

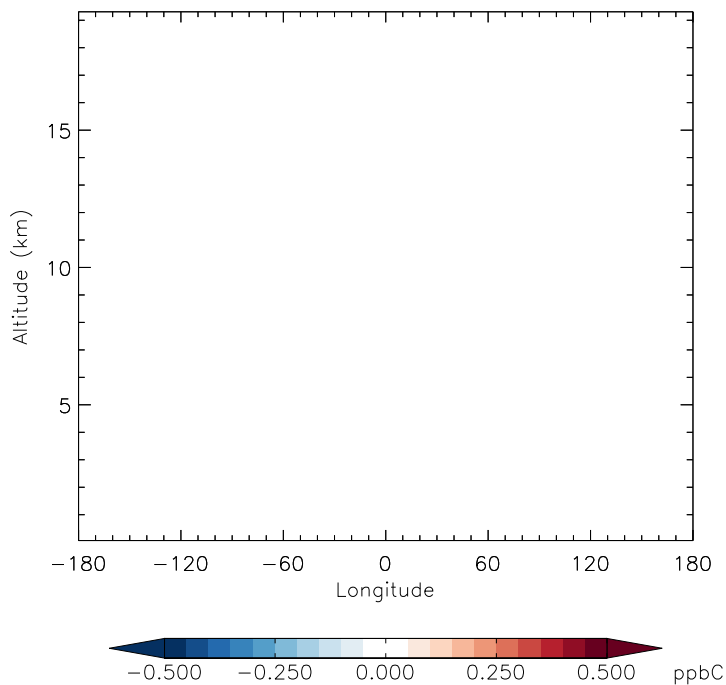


GEOS-Chem Longitudinal Difference Profiles at 15S and 42N

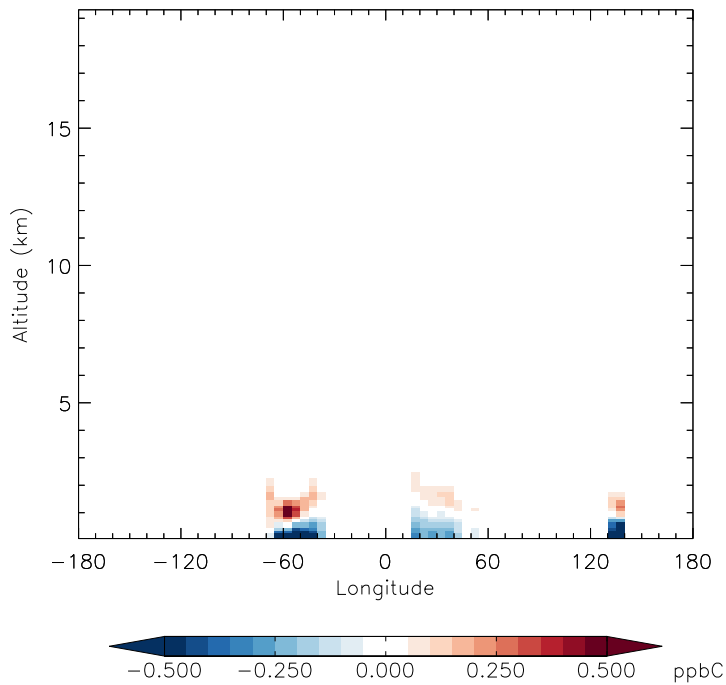
v11-01g-Run0 - v11-01f-geosfp-Run0
ISOP - Diff along 15S for Apr



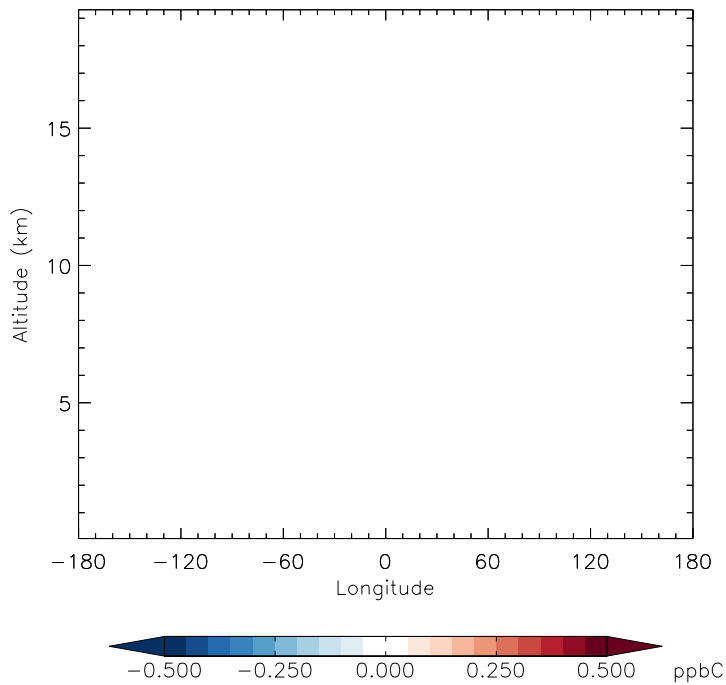
v11-01g-Run0 - v11-01f-geosfp-Run0
ISOP - Diff along 42N for Apr



v11-01g-Run0 - v11-01d-Run1
ISOP - Diff along 15S for Apr

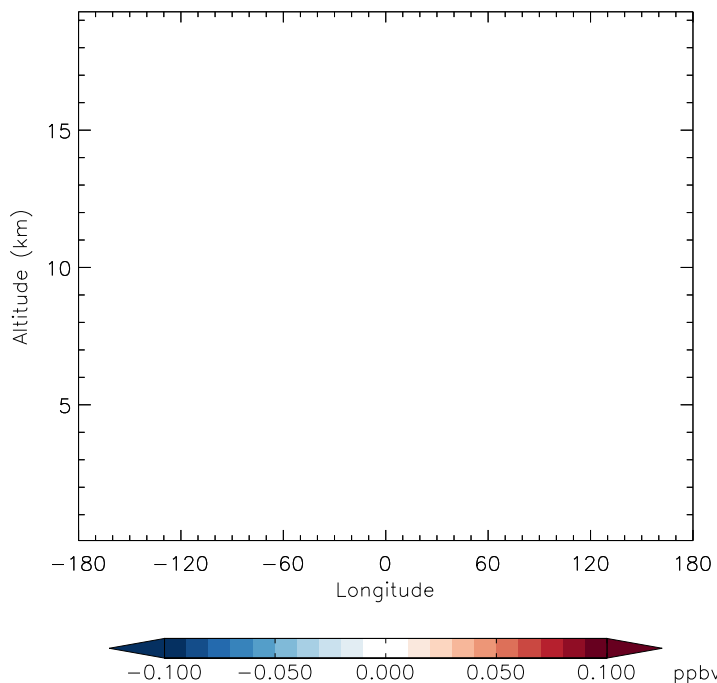


v11-01g-Run0 - v11-01d-Run1
ISOP - Diff along 42N for Apr

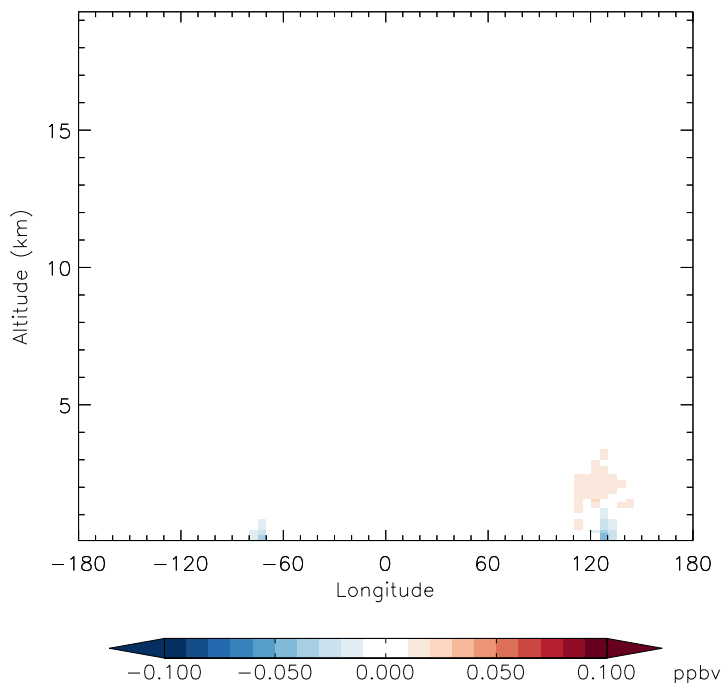


GEOS-Chem Longitudinal Difference Profiles at 15S and 42N

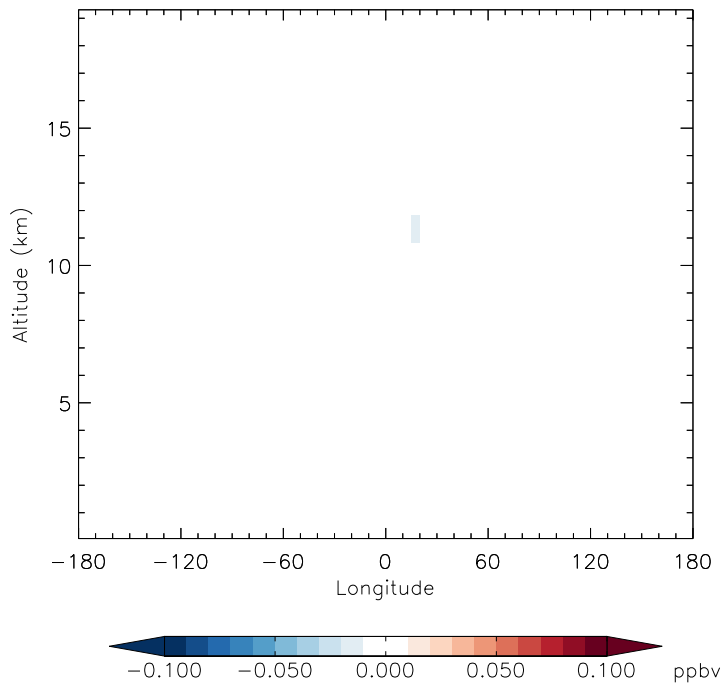
v11-01g-Run0 - v11-01f-geosfp-Run0
HNO₃ - Diff along 15S for Apr



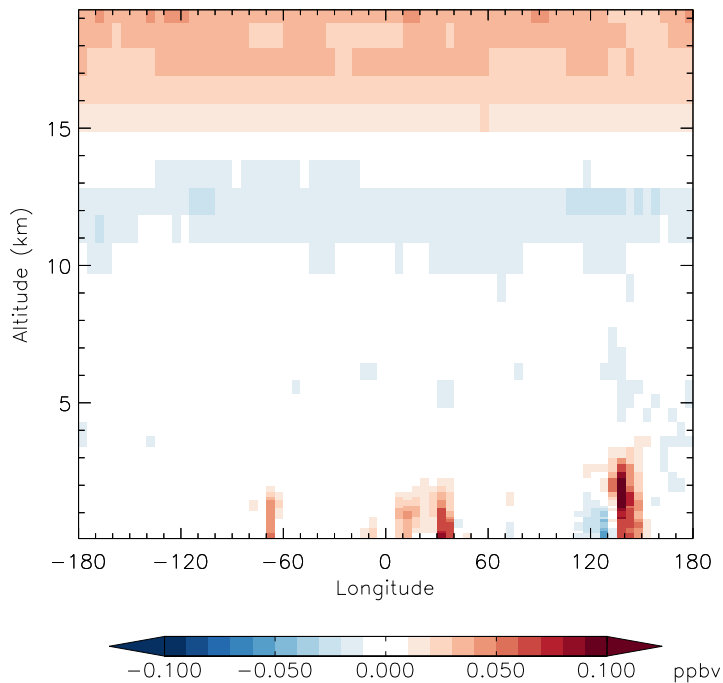
v11-01g-Run0 - v11-01f-geosfp-Run0
HNO₃ - Diff along 42N for Apr



v11-01g-Run0 - v11-01d-Run1
HNO₃ - Diff along 15S for Apr



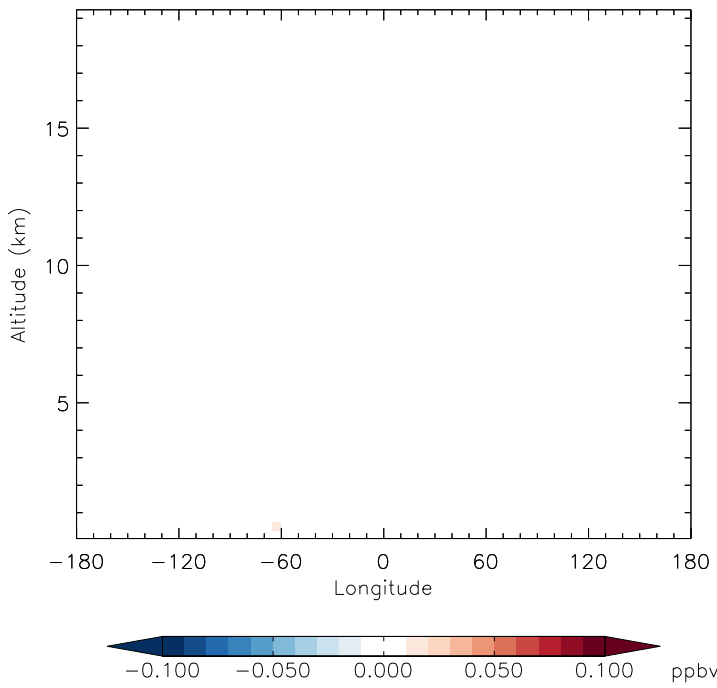
v11-01g-Run0 - v11-01d-Run1
HNO₃ - Diff along 42N for Apr



GEOS-Chem Longitudinal Difference Profiles at 15S and 42N

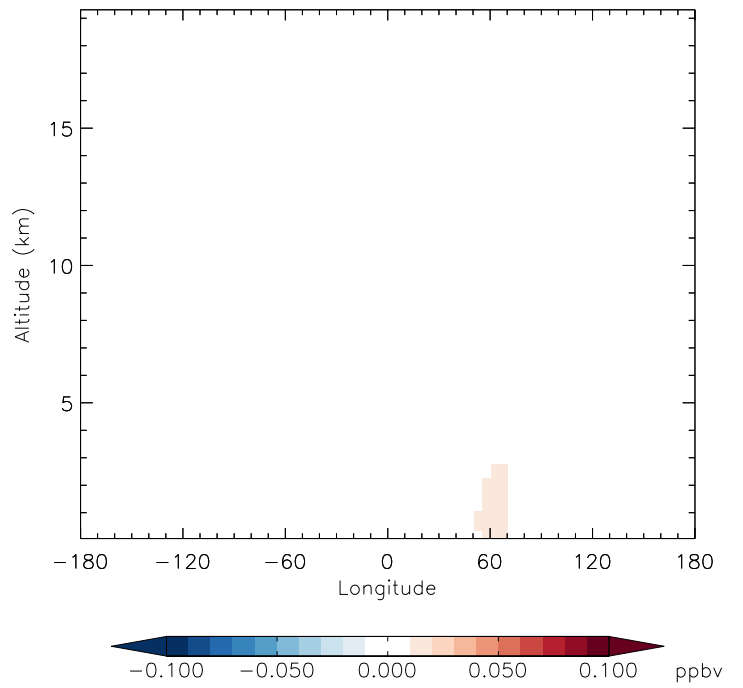
v11-01g-Run0 - v11-01f-geosfp-Run0

H2O2 - Diff along 15S for Apr



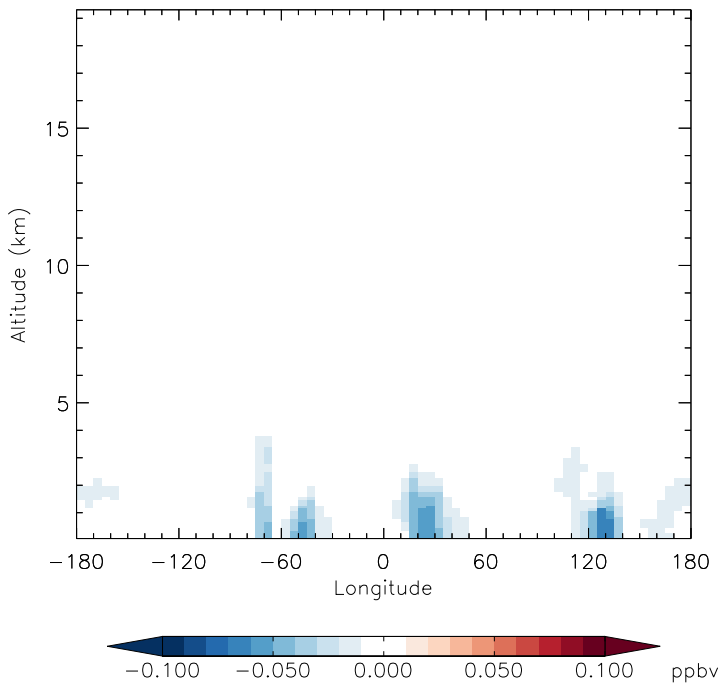
v11-01g-Run0 - v11-01f-geosfp-Run0

H2O2 - Diff along 42N for Apr



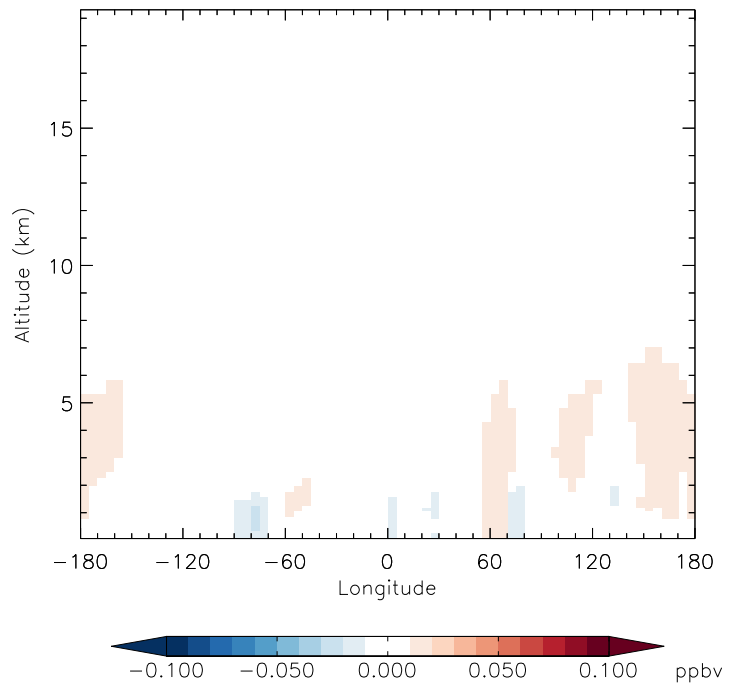
v11-01g-Run0 - v11-01d-Run1

H2O2 - Diff along 15S for Apr



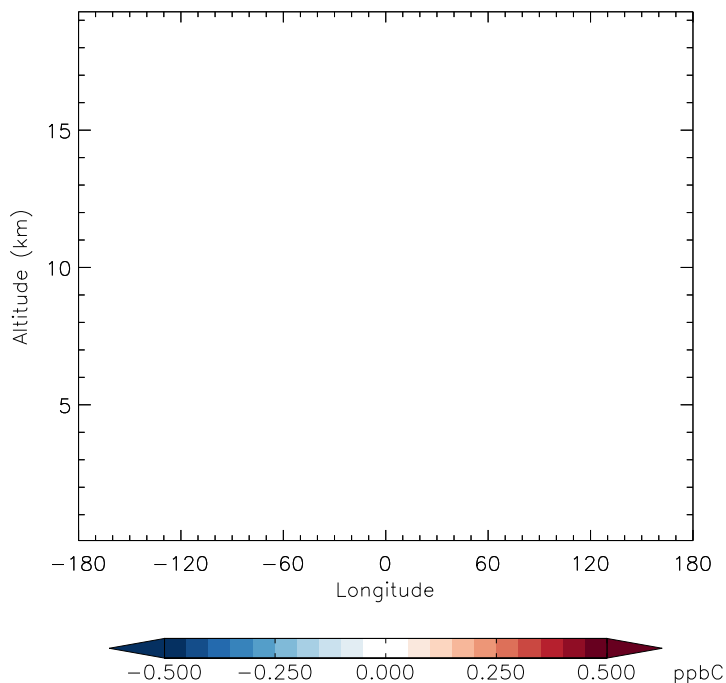
v11-01g-Run0 - v11-01d-Run1

H2O2 - Diff along 42N for Apr

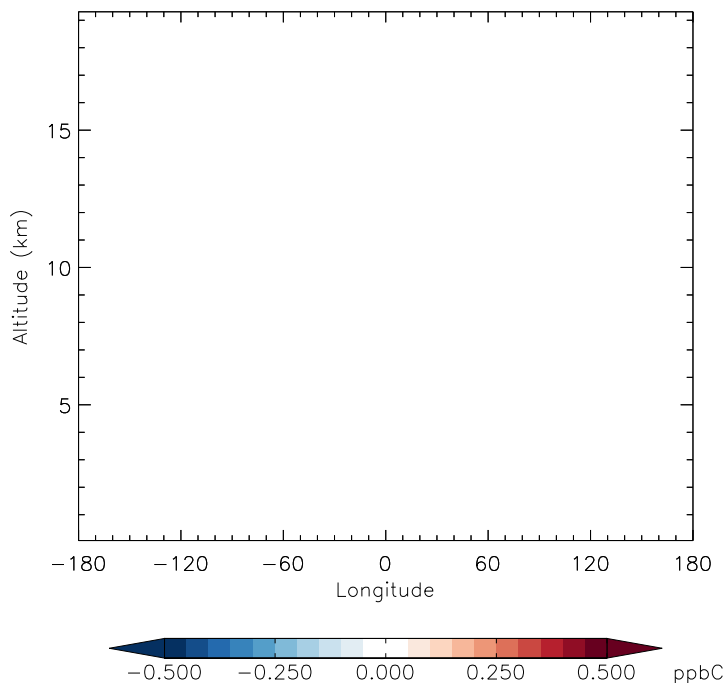


GEOS-Chem Longitudinal Difference Profiles at 15S and 42N

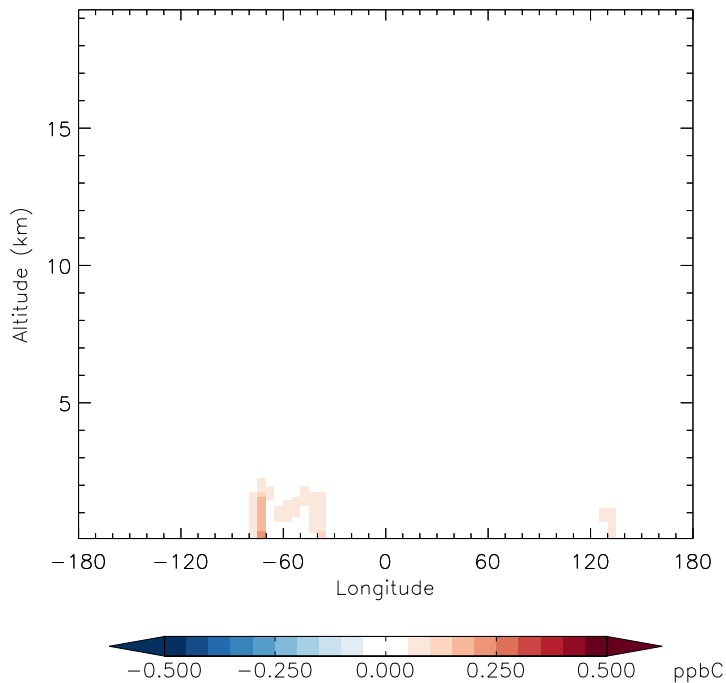
v11-01g-Run0 - v11-01f-geosfp-Run0
ACET - Diff along 15S for Apr



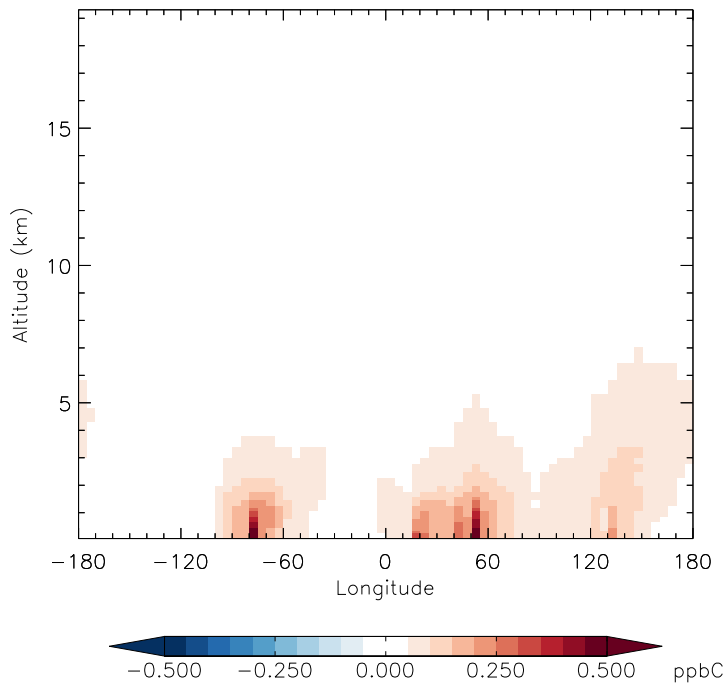
v11-01g-Run0 - v11-01f-geosfp-Run0
ACET - Diff along 42N for Apr



v11-01g-Run0 - v11-01d-Run1
ACET - Diff along 15S for Apr



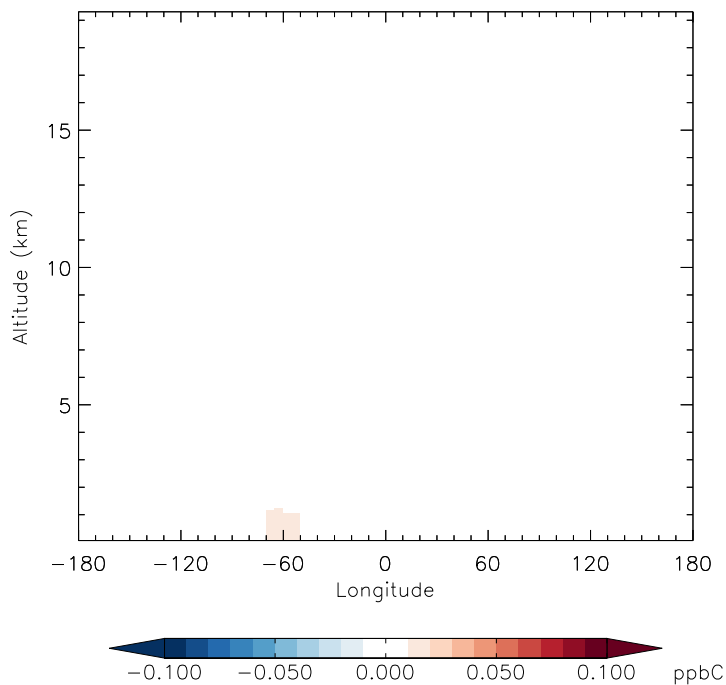
v11-01g-Run0 - v11-01d-Run1
ACET - Diff along 42N for Apr



GEOS-Chem Longitudinal Difference Profiles at 15S and 42N

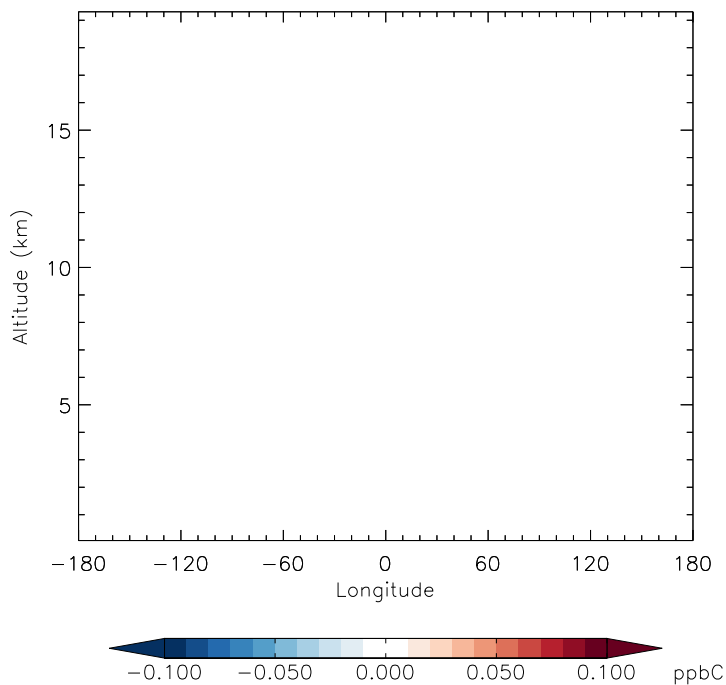
v11-01g-Run0 - v11-01f-geosfp-Run0

MEK - Diff along 15S for Apr



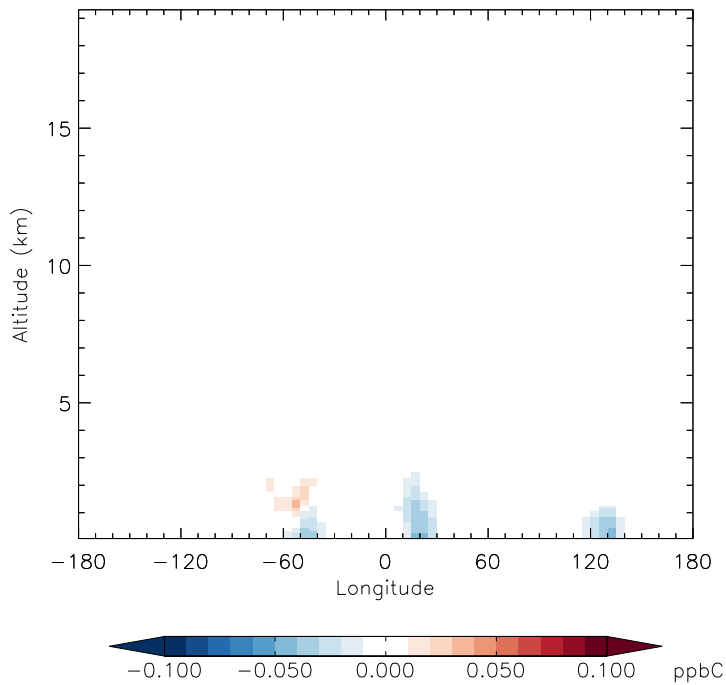
v11-01g-Run0 - v11-01f-geosfp-Run0

MEK - Diff along 42N for Apr



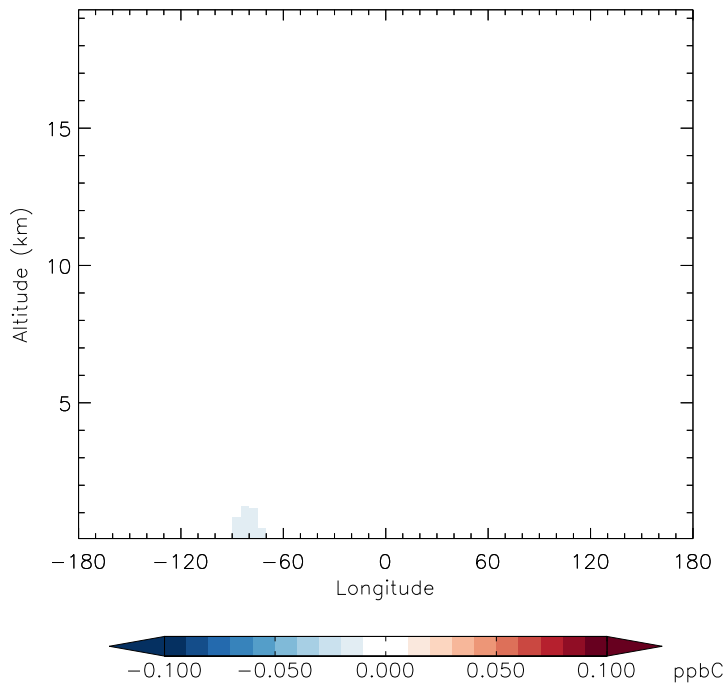
v11-01g-Run0 - v11-01d-Run1

MEK - Diff along 15S for Apr



v11-01g-Run0 - v11-01d-Run1

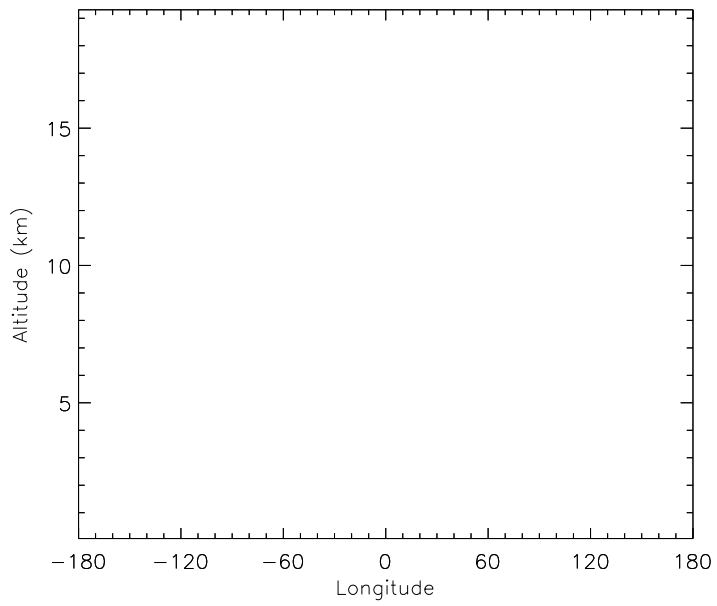
MEK - Diff along 42N for Apr



GEOS-Chem Longitudinal Difference Profiles at 15S and 42N

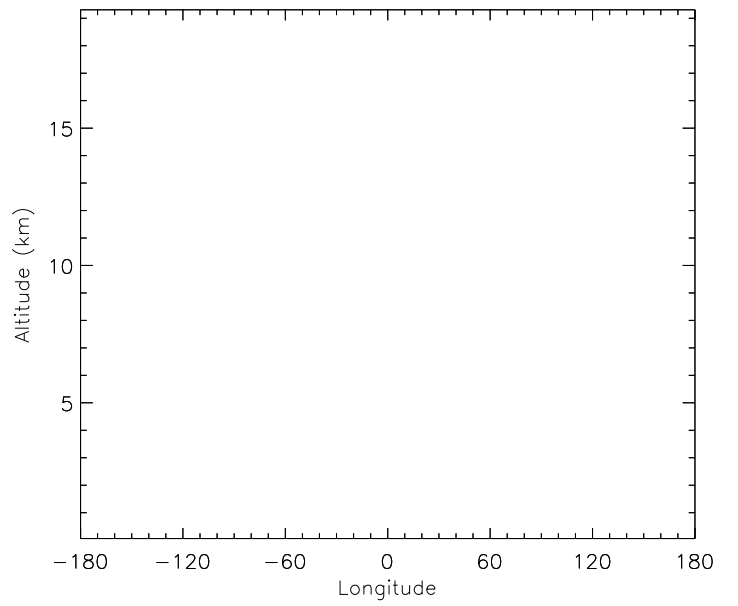
v11-01g-Run0 - v11-01f-geosp-Run0

ALD2 - Diff along 15S for Apr



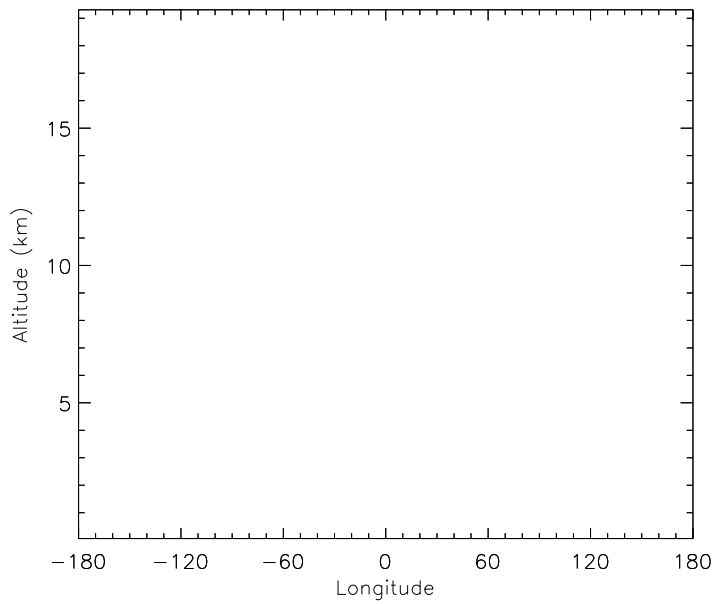
v11-01g-Run0 - v11-01f-geosp-Run0

ALD2 - Diff along 42N for Apr



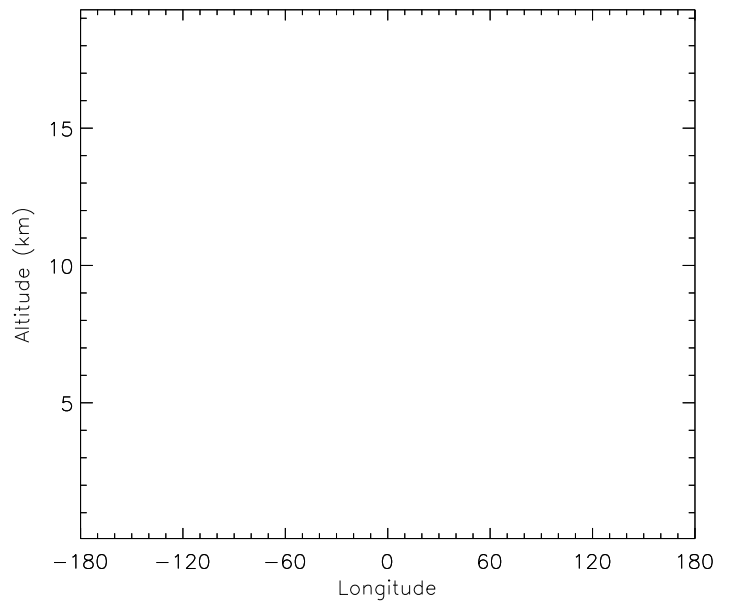
v11-01g-Run0 - v11-01d-Run1

ALD2 - Diff along 15S for Apr



v11-01g-Run0 - v11-01d-Run1

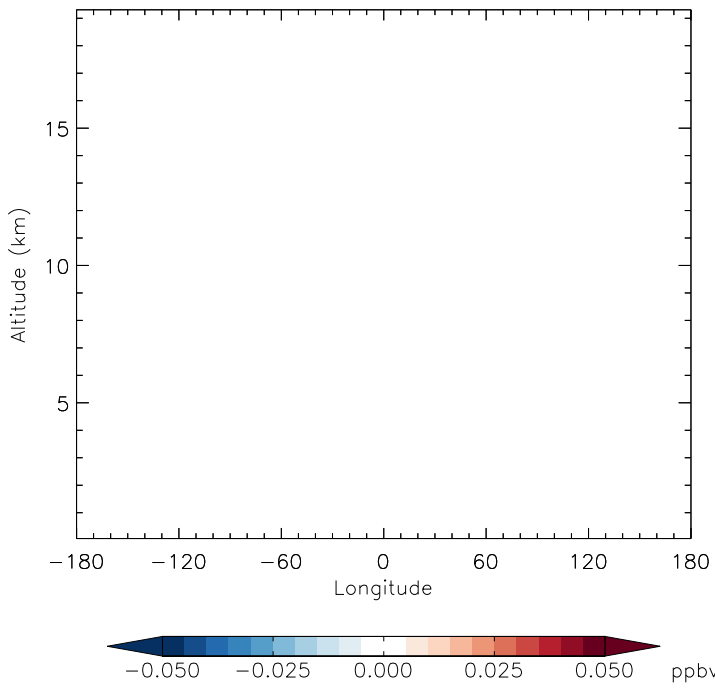
ALD2 - Diff along 42N for Apr



GEOS-Chem Longitudinal Difference Profiles at 15S and 42N

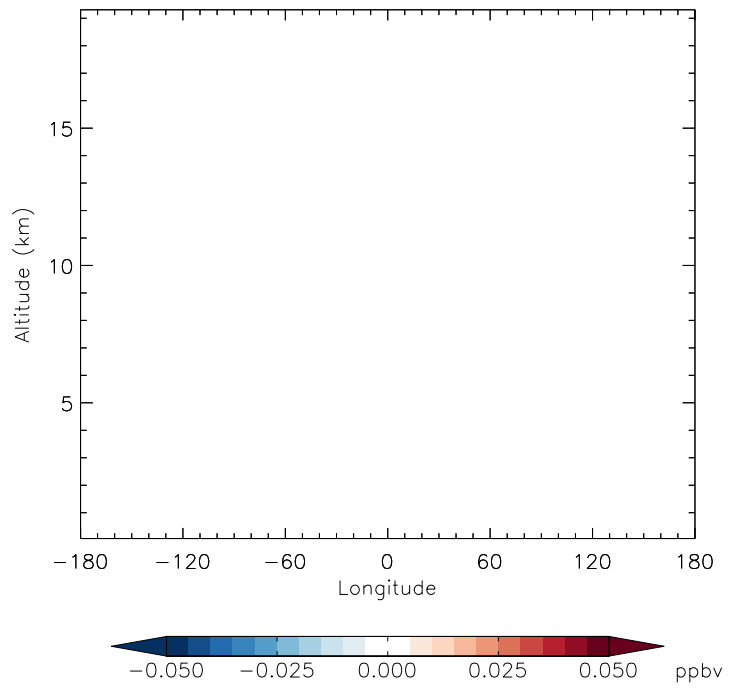
v11-01g-Run0 - v11-01f-geosfp-Run0

RCHO - Diff along 15S for Apr



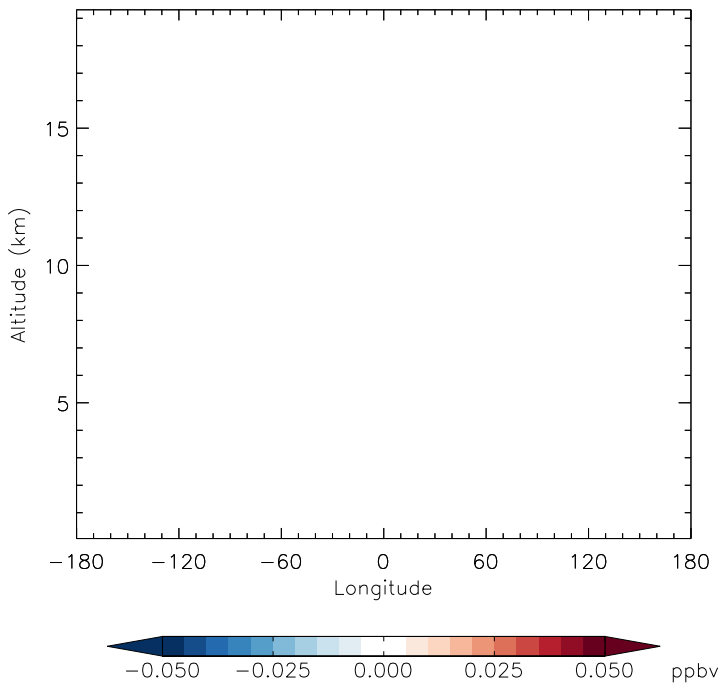
v11-01g-Run0 - v11-01f-geosfp-Run0

RCHO - Diff along 42N for Apr



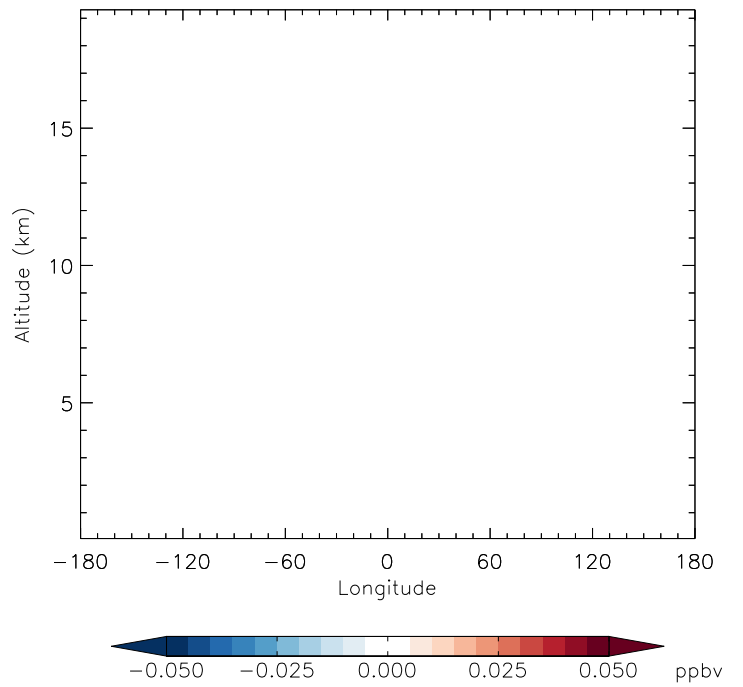
v11-01g-Run0 - v11-01d-Run1

RCHO - Diff along 15S for Apr



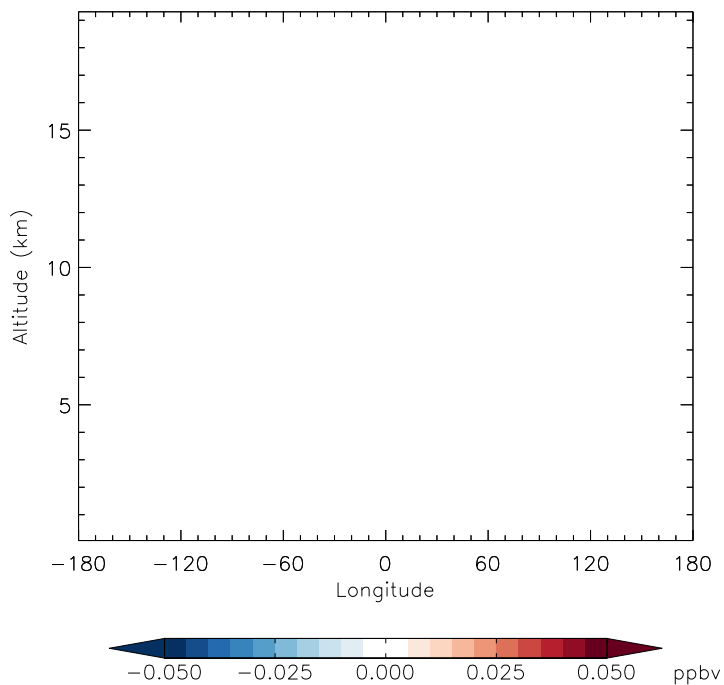
v11-01g-Run0 - v11-01d-Run1

RCHO - Diff along 42N for Apr

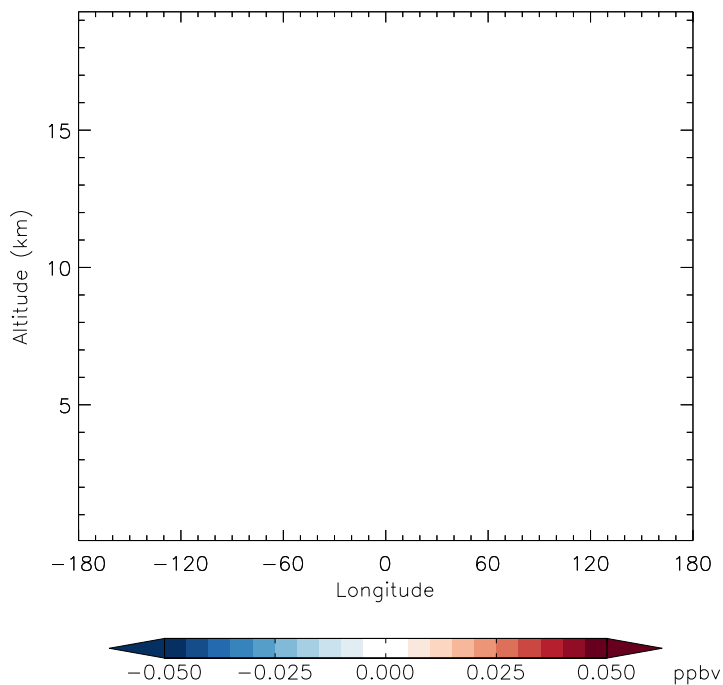


GEOS-Chem Longitudinal Difference Profiles at 15S and 42N

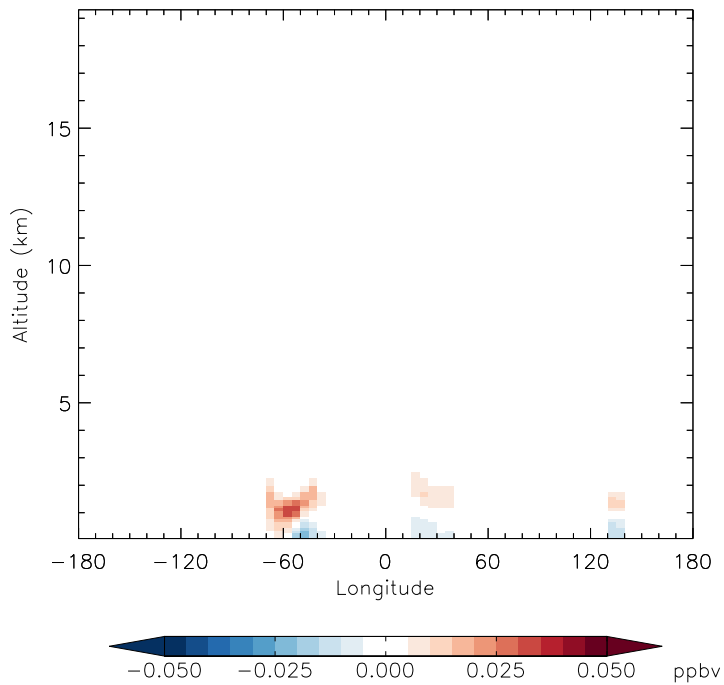
v11-01g-Run0 - v11-01f-geosfp-Run0
MVK - Diff along 15S for Apr



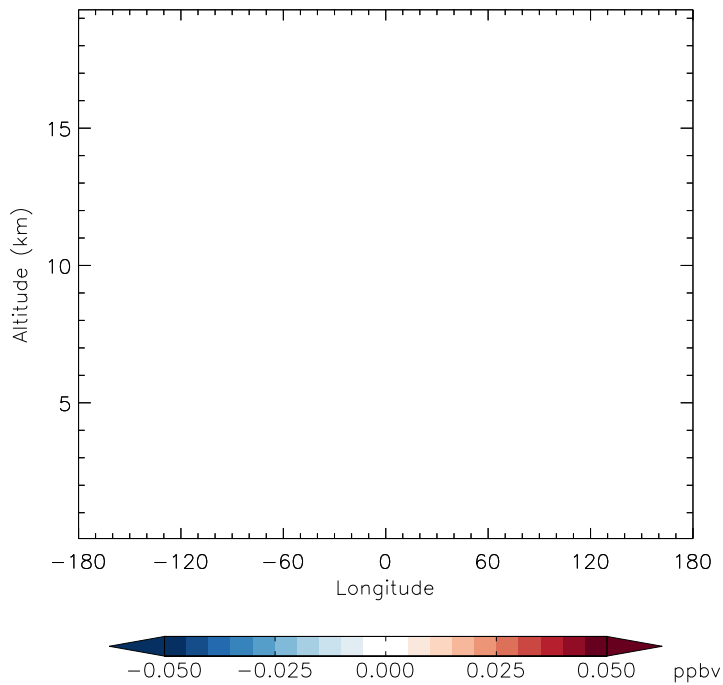
v11-01g-Run0 - v11-01f-geosfp-Run0
MVK - Diff along 42N for Apr



v11-01g-Run0 - v11-01d-Run1
MVK - Diff along 15S for Apr



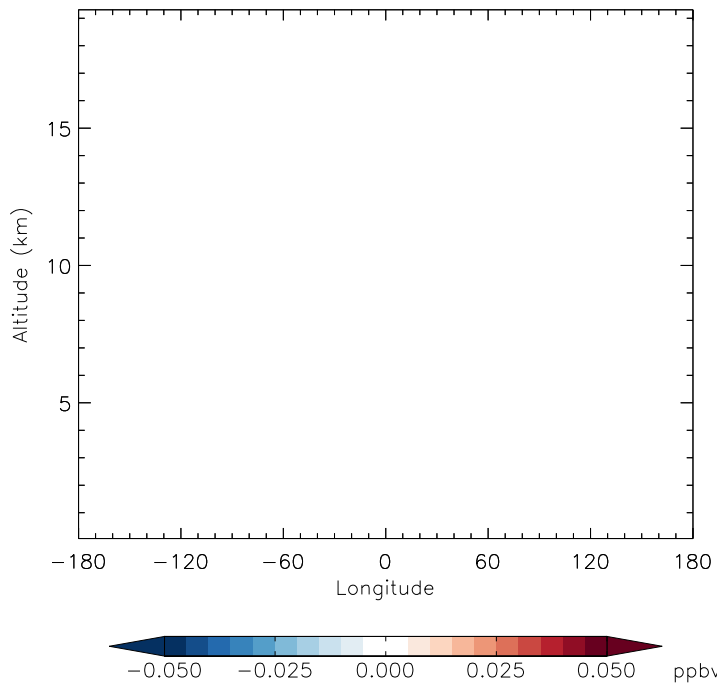
v11-01g-Run0 - v11-01d-Run1
MVK - Diff along 42N for Apr



GEOS-Chem Longitudinal Difference Profiles at 15S and 42N

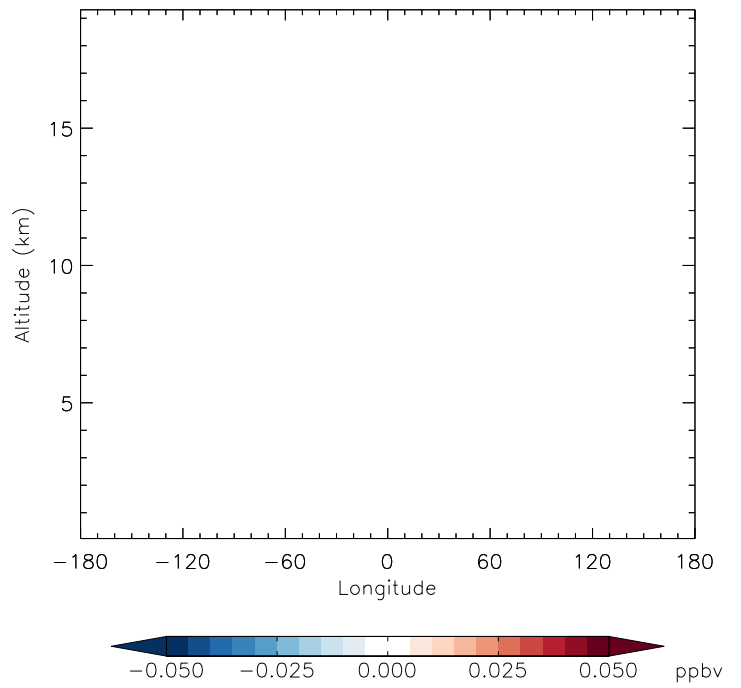
v11-01g-Run0 - v11-01f-geosfp-Run0

MACR - Diff along 15S for Apr



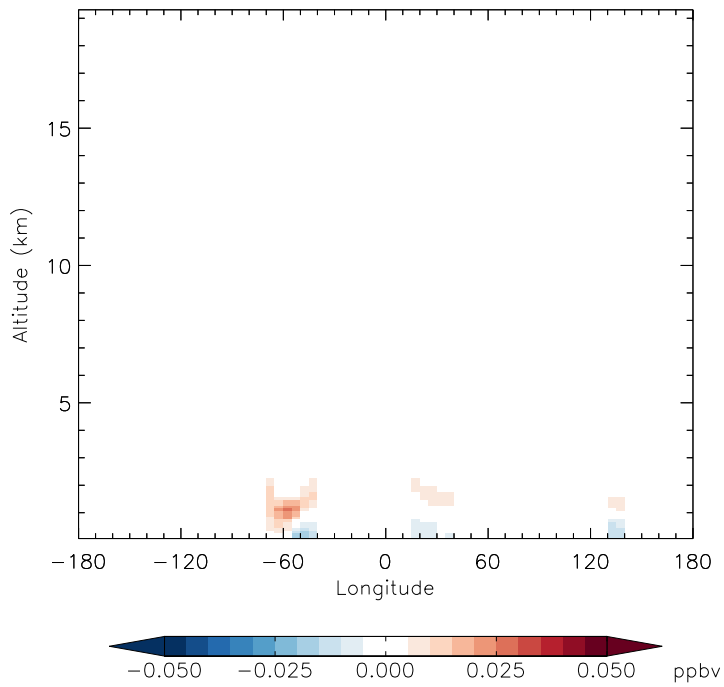
v11-01g-Run0 - v11-01f-geosfp-Run0

MACR - Diff along 42N for Apr



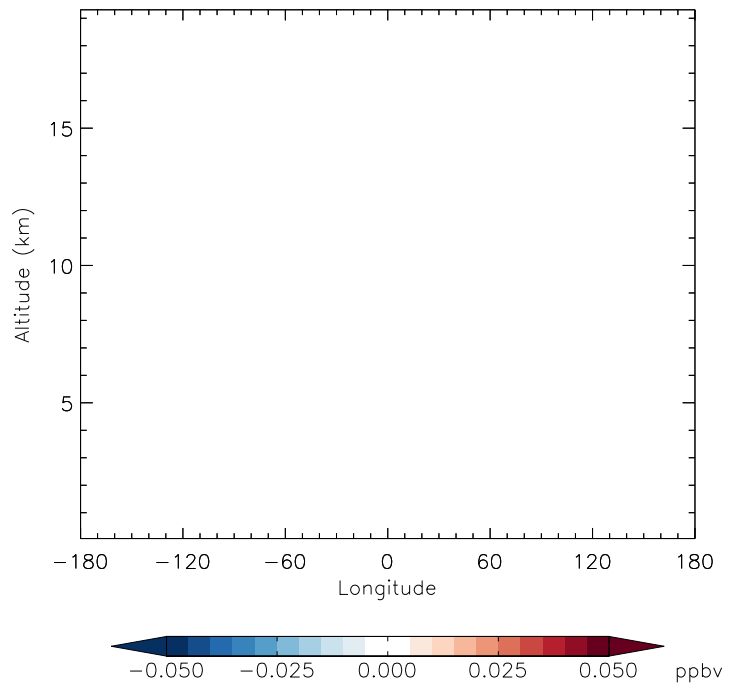
v11-01g-Run0 - v11-01d-Run1

MACR - Diff along 15S for Apr



v11-01g-Run0 - v11-01d-Run1

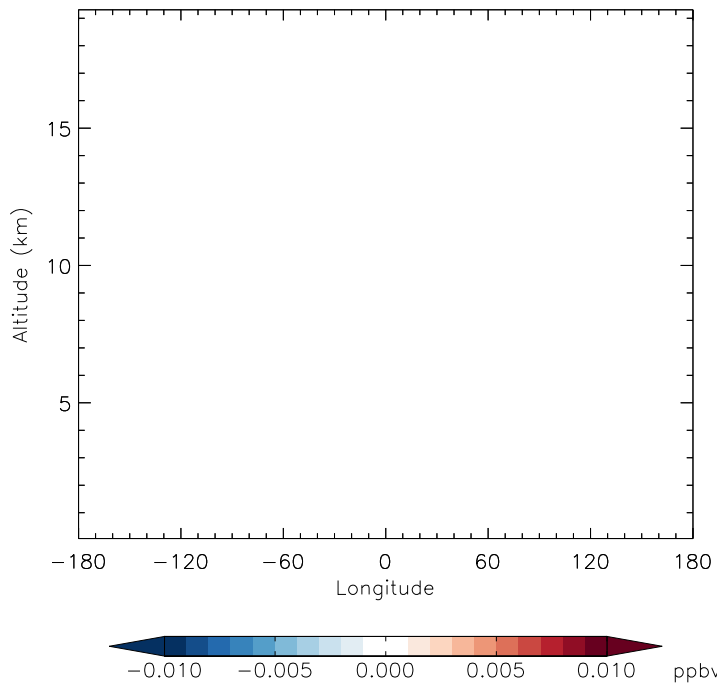
MACR - Diff along 42N for Apr



GEOS-Chem Longitudinal Difference Profiles at 15S and 42N

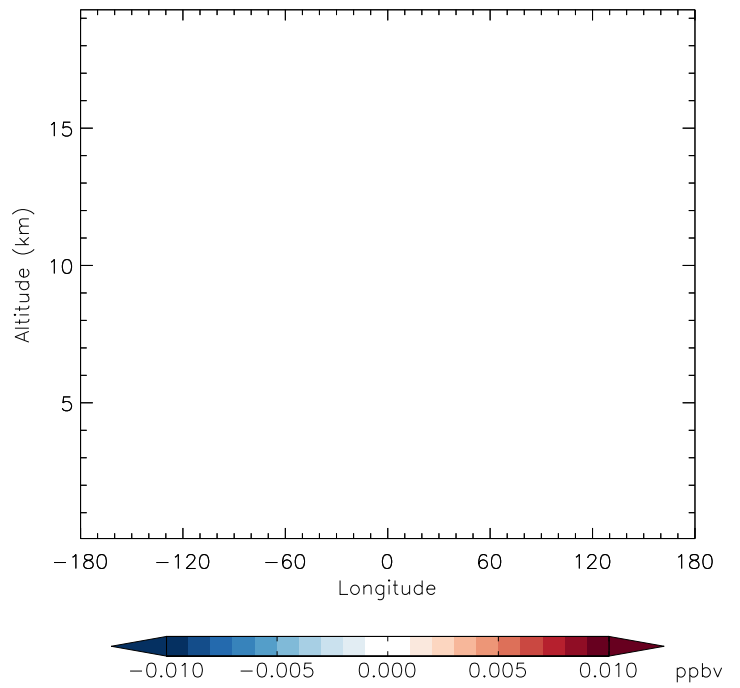
v11-01g-Run0 - v11-01f-geosfp-Run0

PMN - Diff along 15S for Apr



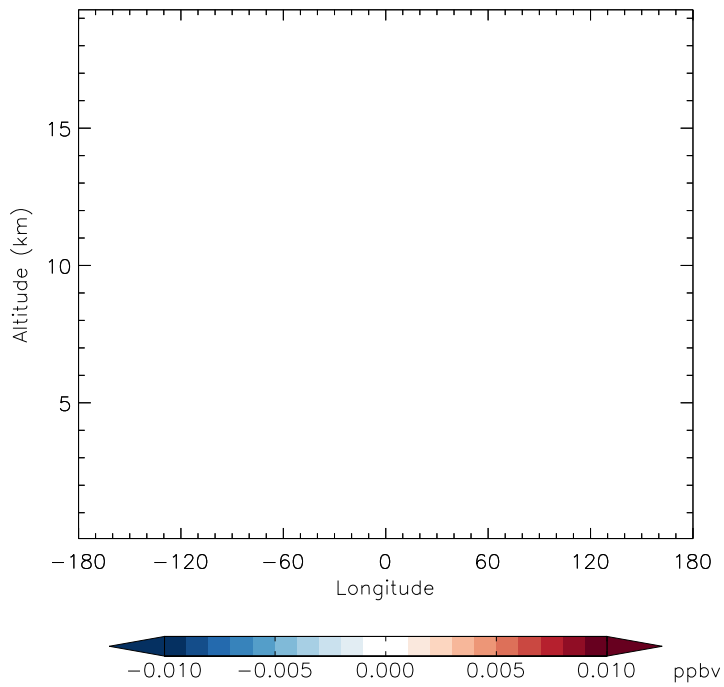
v11-01g-Run0 - v11-01f-geosfp-Run0

PMN - Diff along 42N for Apr



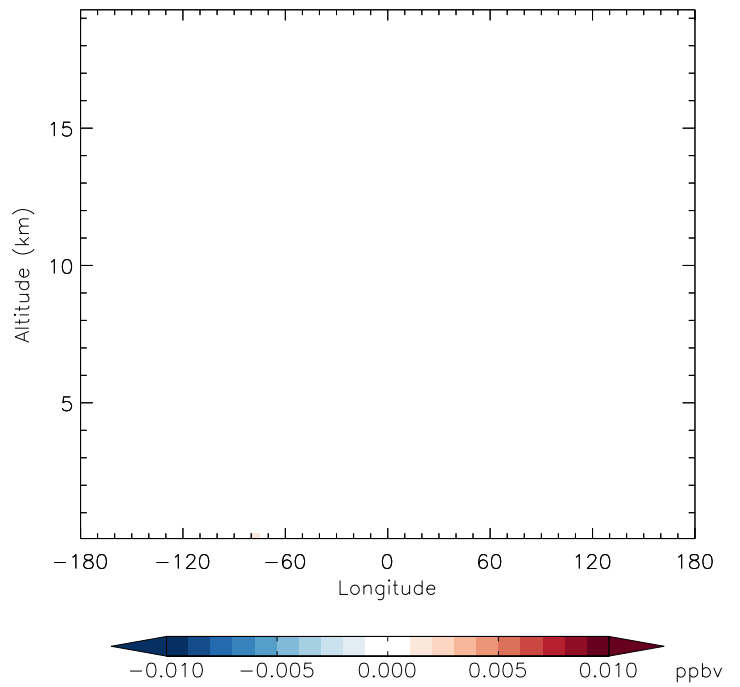
v11-01g-Run0 - v11-01d-Run1

PMN - Diff along 15S for Apr



v11-01g-Run0 - v11-01d-Run1

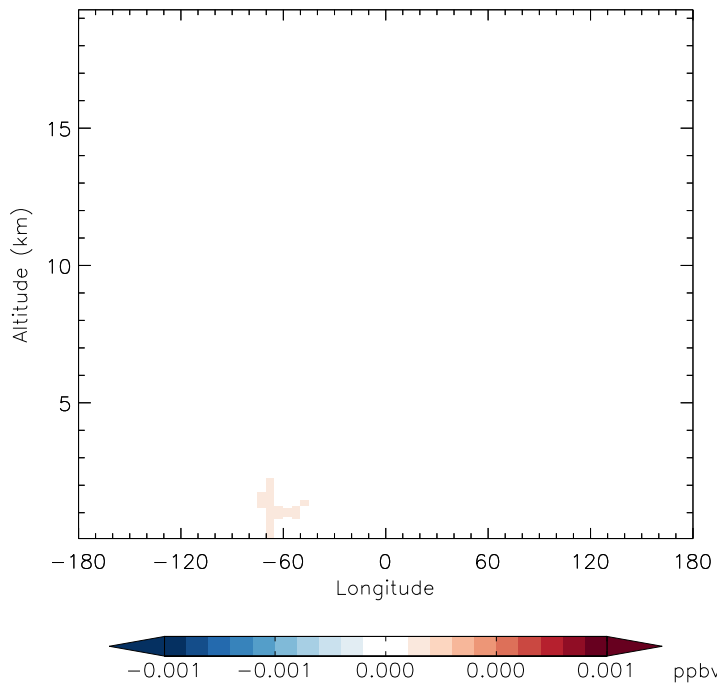
PMN - Diff along 42N for Apr



GEOS-Chem Longitudinal Difference Profiles at 15S and 42N

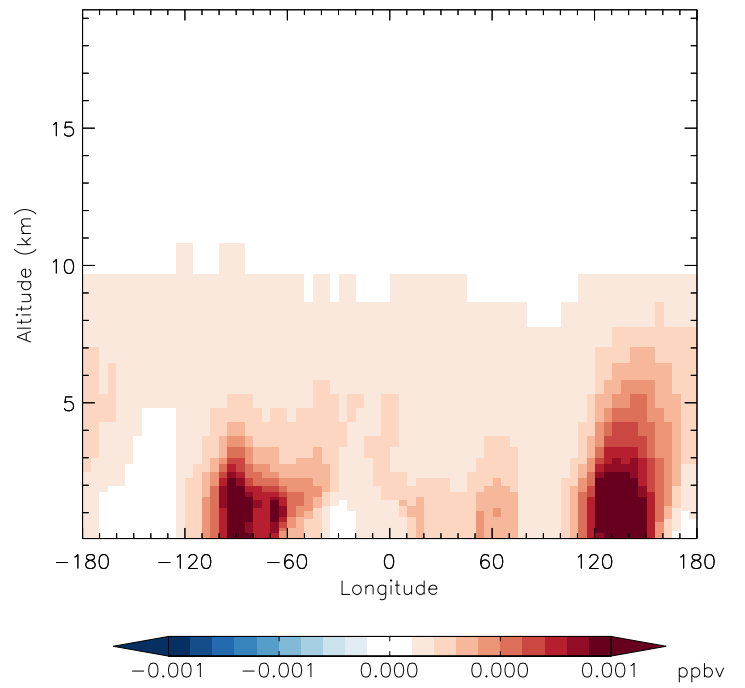
v11-01g-Run0 - v11-01f-geosfp-Run0

PPN - Diff along 15S for Apr



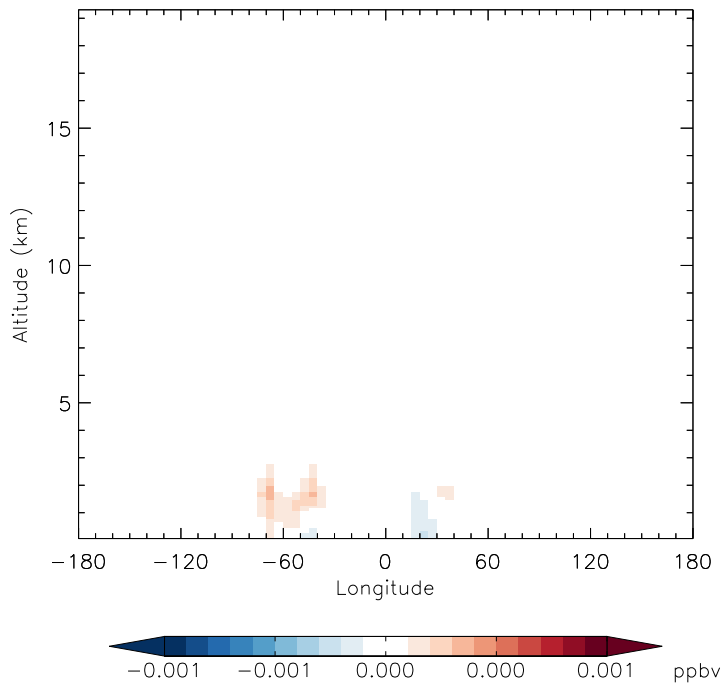
v11-01g-Run0 - v11-01f-geosfp-Run0

PPN - Diff along 42N for Apr



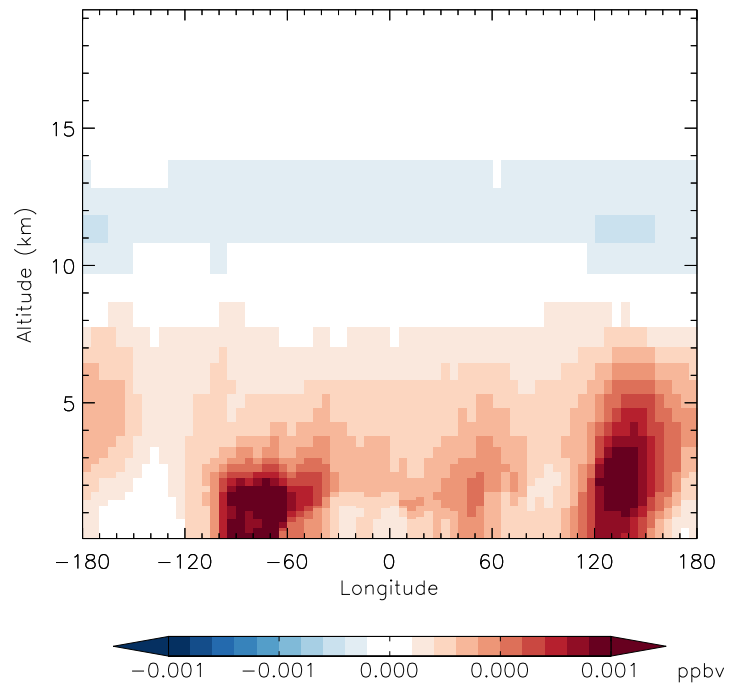
v11-01g-Run0 - v11-01d-Run1

PPN - Diff along 15S for Apr



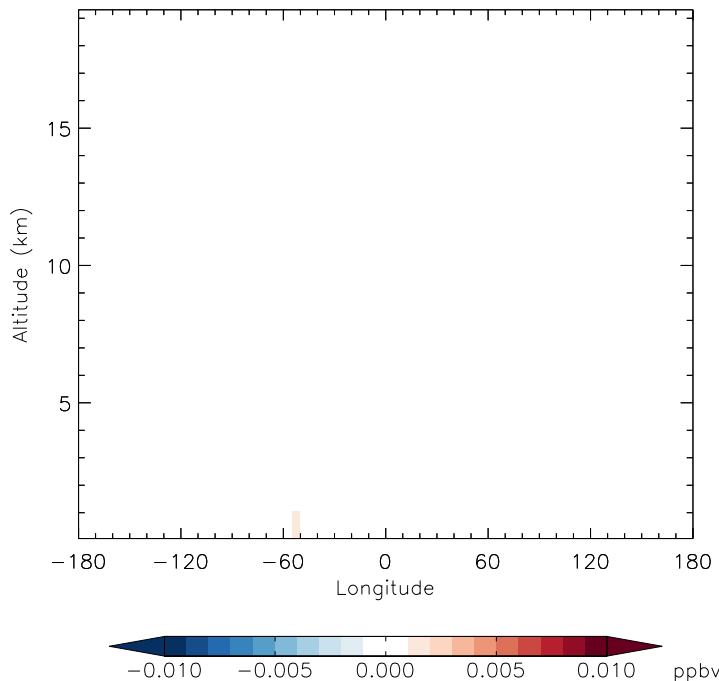
v11-01g-Run0 - v11-01d-Run1

PPN - Diff along 42N for Apr

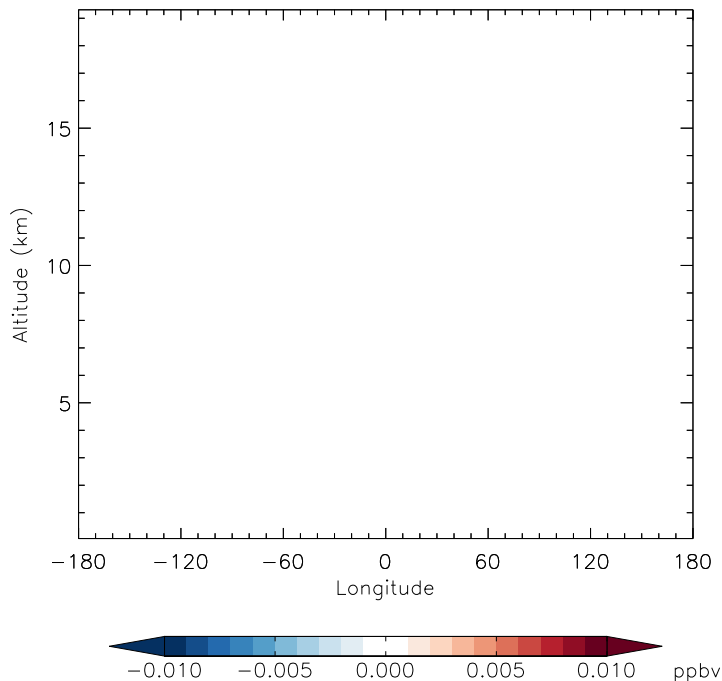


GEOS-Chem Longitudinal Difference Profiles at 15S and 42N

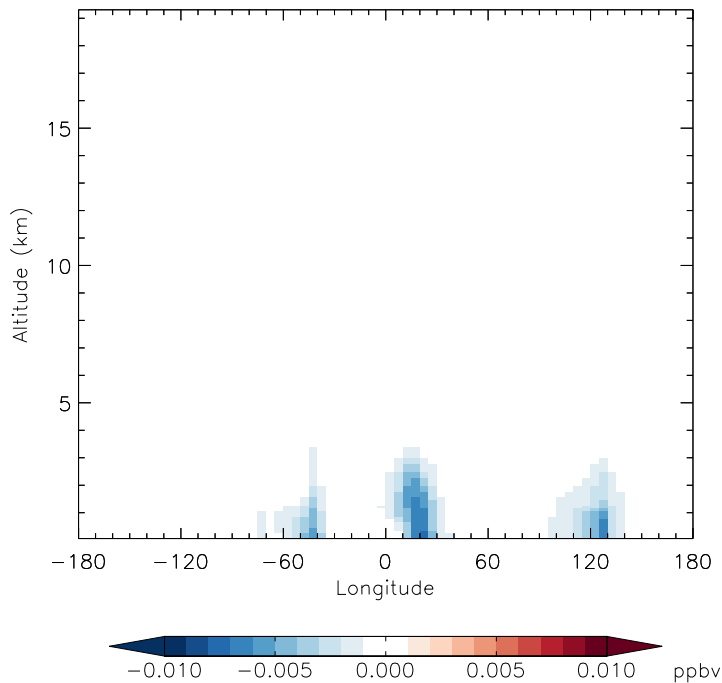
v11-01g-Run0 - v11-01f-geosfp-Run0
R4N2 - Diff along 15S for Apr



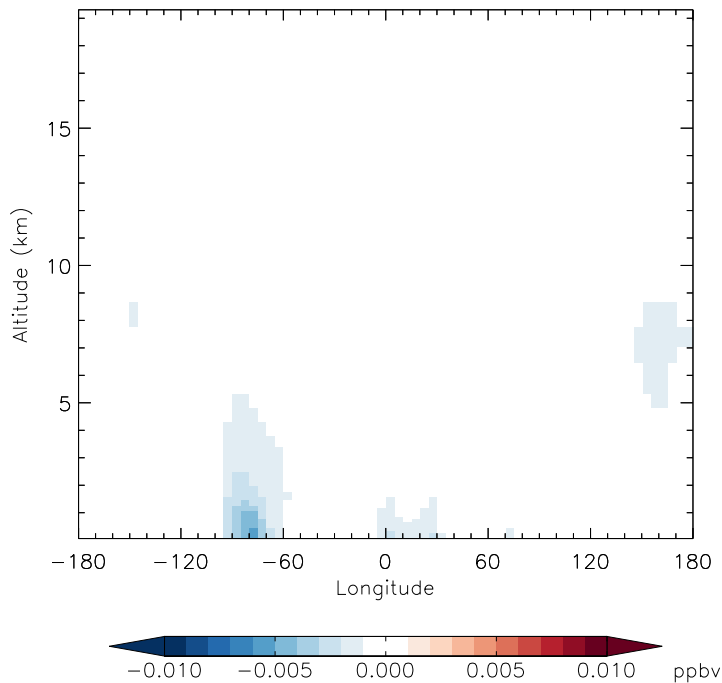
v11-01g-Run0 - v11-01f-geosfp-Run0
R4N2 - Diff along 42N for Apr



v11-01g-Run0 - v11-01d-Run1
R4N2 - Diff along 15S for Apr

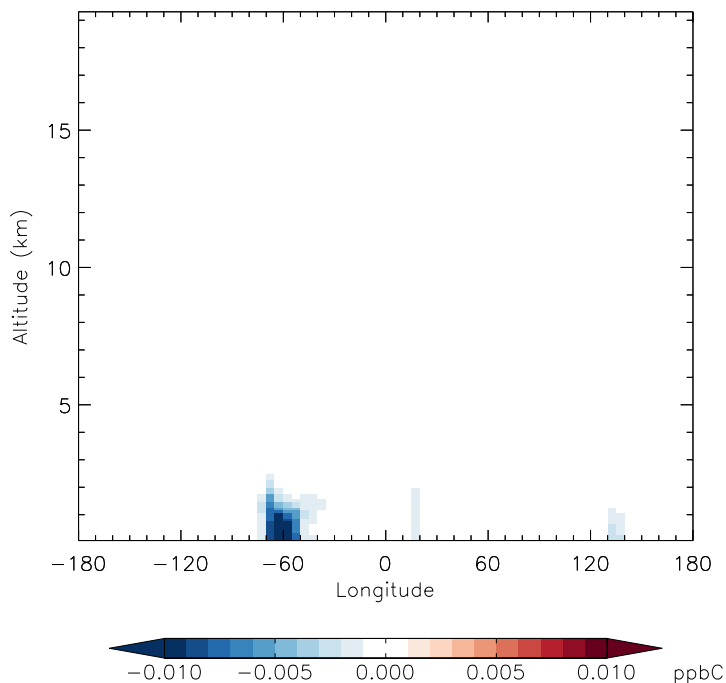


v11-01g-Run0 - v11-01d-Run1
R4N2 - Diff along 42N for Apr

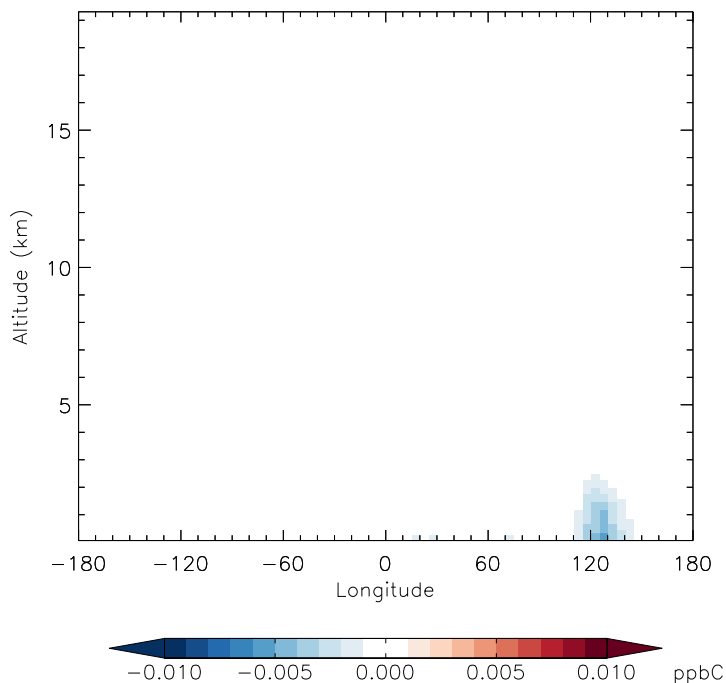


GEOS-Chem Longitudinal Difference Profiles at 15S and 42N

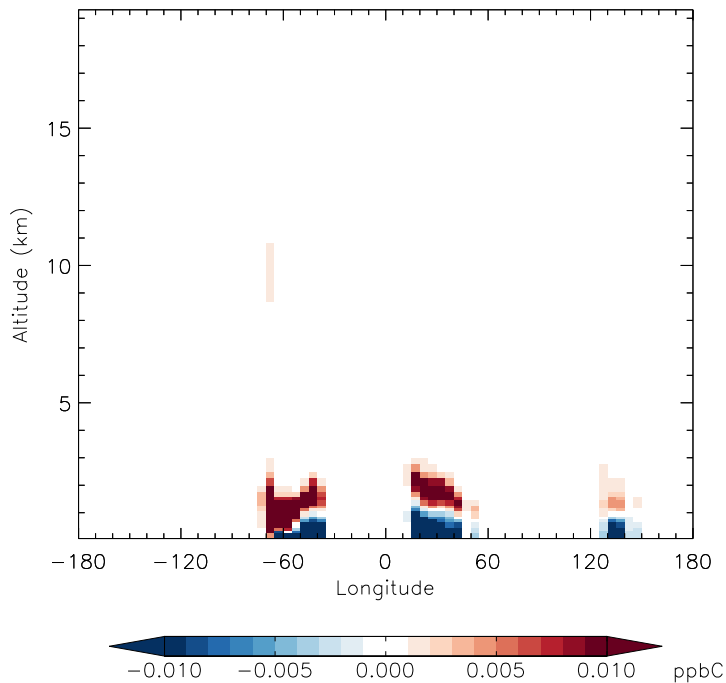
v11-01g-Run0 - v11-01f-geosfp-Run0
PRPE - Diff along 15S for Apr



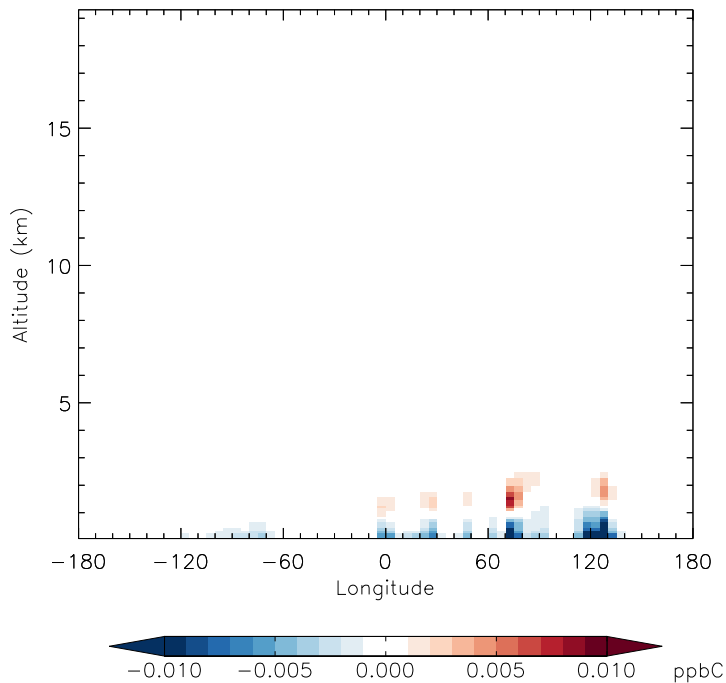
v11-01g-Run0 - v11-01f-geosfp-Run0
PRPE - Diff along 42N for Apr



v11-01g-Run0 - v11-01d-Run1
PRPE - Diff along 15S for Apr

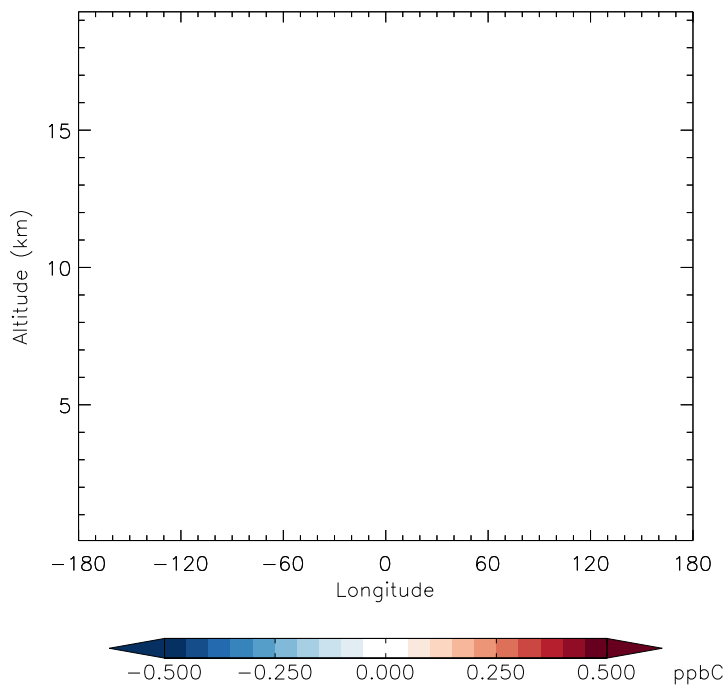


v11-01g-Run0 - v11-01d-Run1
PRPE - Diff along 42N for Apr

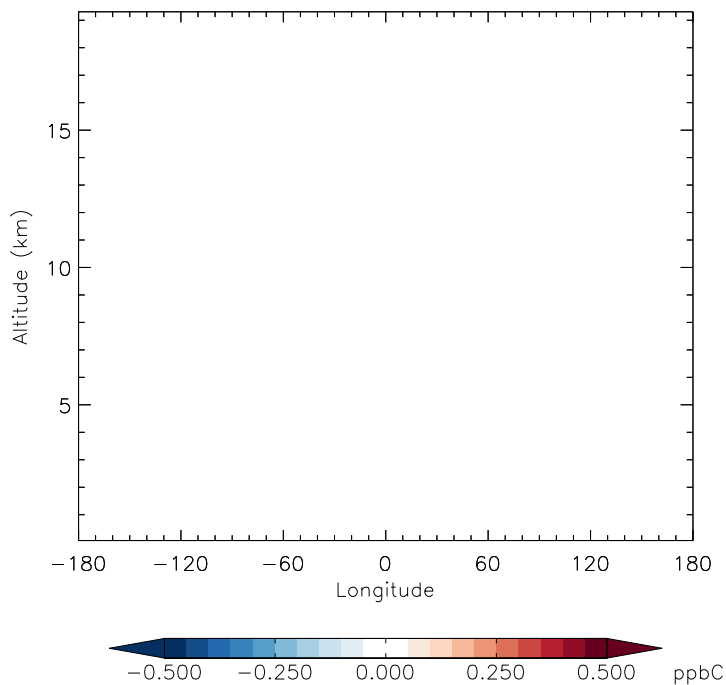


GEOS-Chem Longitudinal Difference Profiles at 15S and 42N

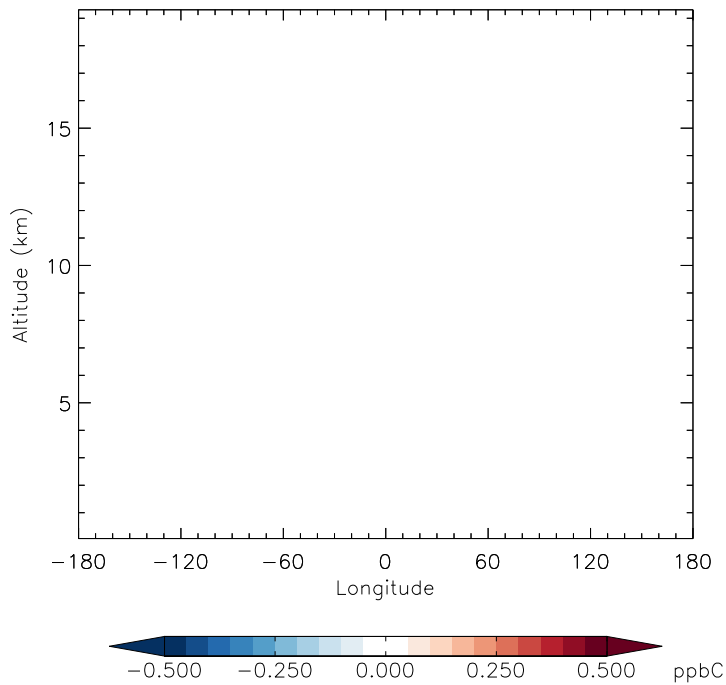
v11-01g-Run0 - v11-01f-geosfp-Run0
C3H8 - Diff along 15S for Apr



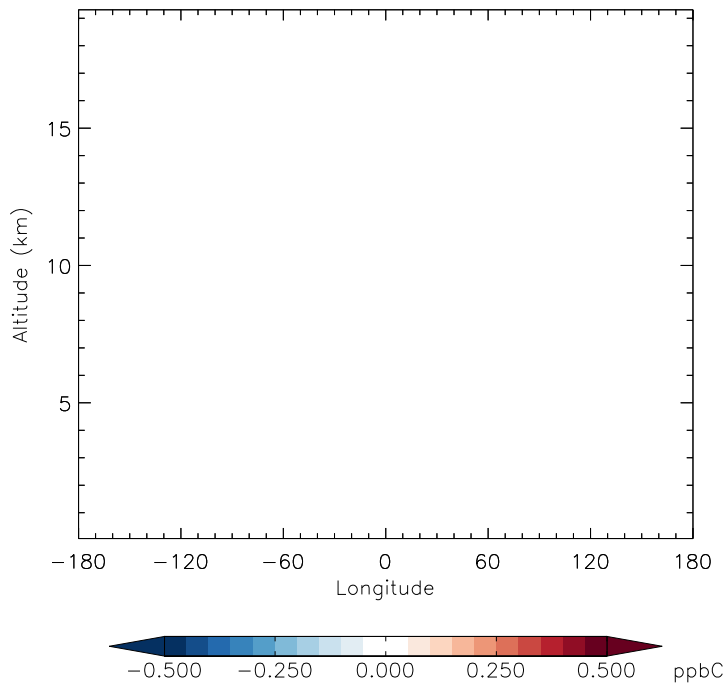
v11-01g-Run0 - v11-01f-geosfp-Run0
C3H8 - Diff along 42N for Apr



v11-01g-Run0 - v11-01d-Run1
C3H8 - Diff along 15S for Apr

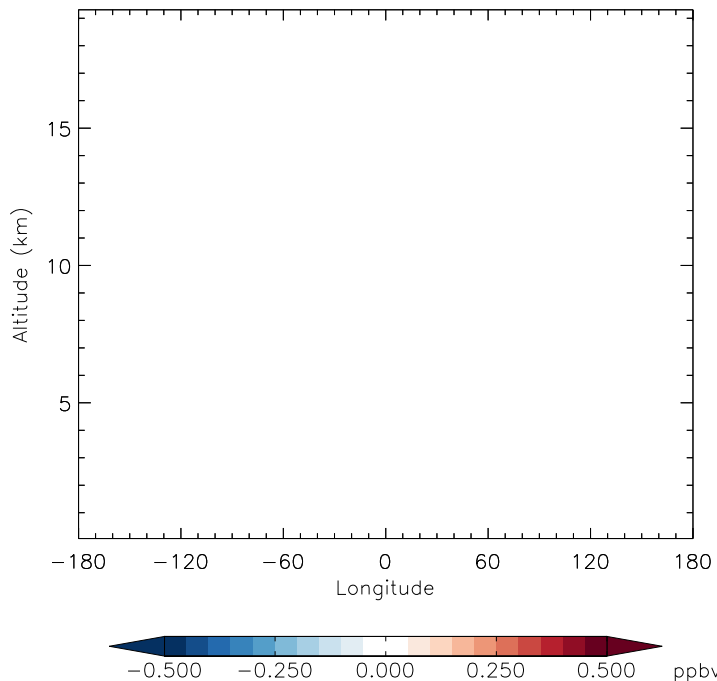


v11-01g-Run0 - v11-01d-Run1
C3H8 - Diff along 42N for Apr

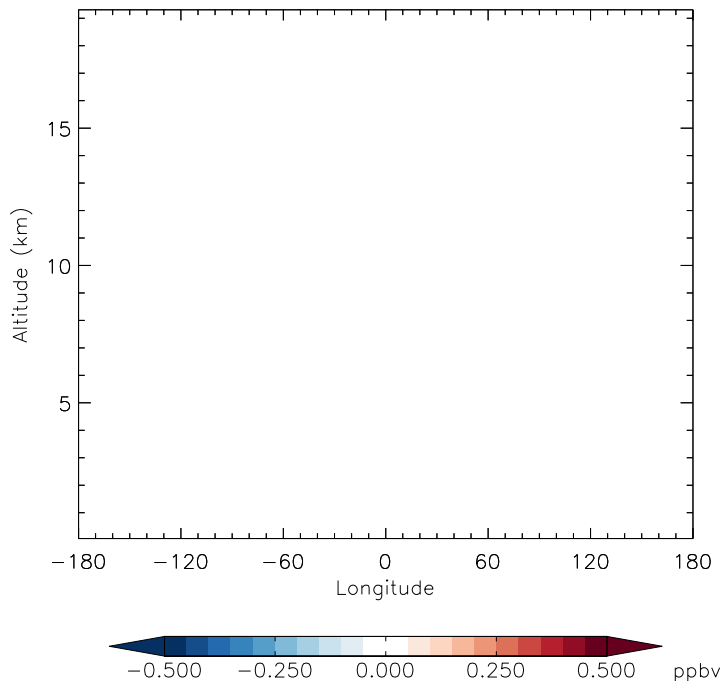


GEOS-Chem Longitudinal Difference Profiles at 15S and 42N

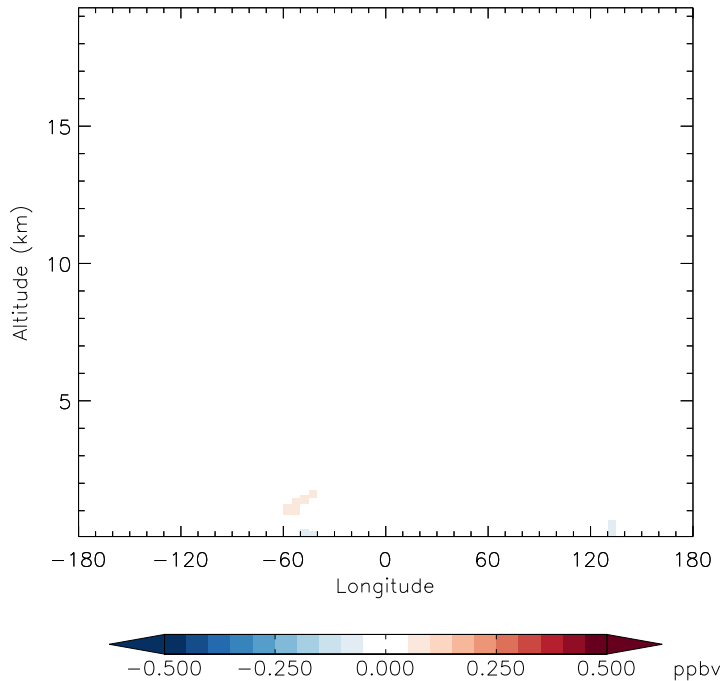
v11-01g-Run0 - v11-01f-geosfp-Run0
CH2O - Diff along 15S for Apr



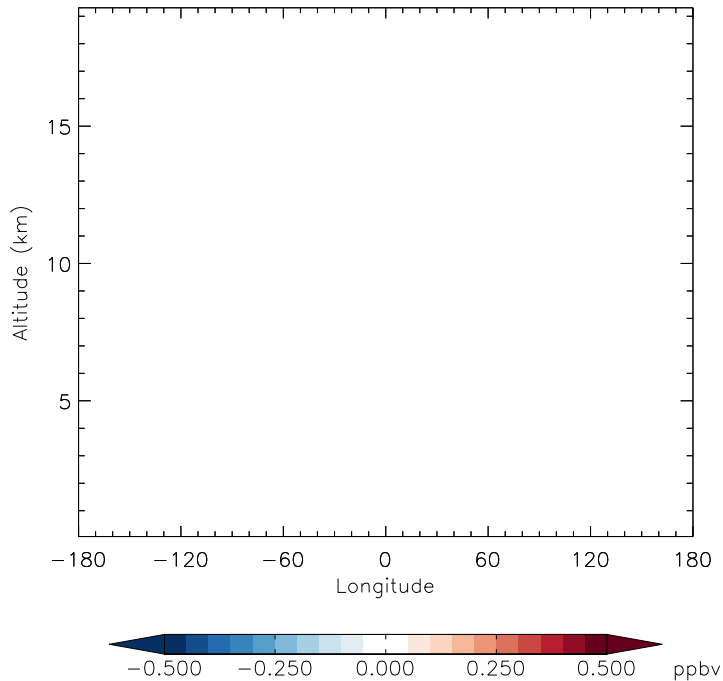
v11-01g-Run0 - v11-01f-geosfp-Run0
CH2O - Diff along 42N for Apr



v11-01g-Run0 - v11-01d-Run1
CH2O - Diff along 15S for Apr



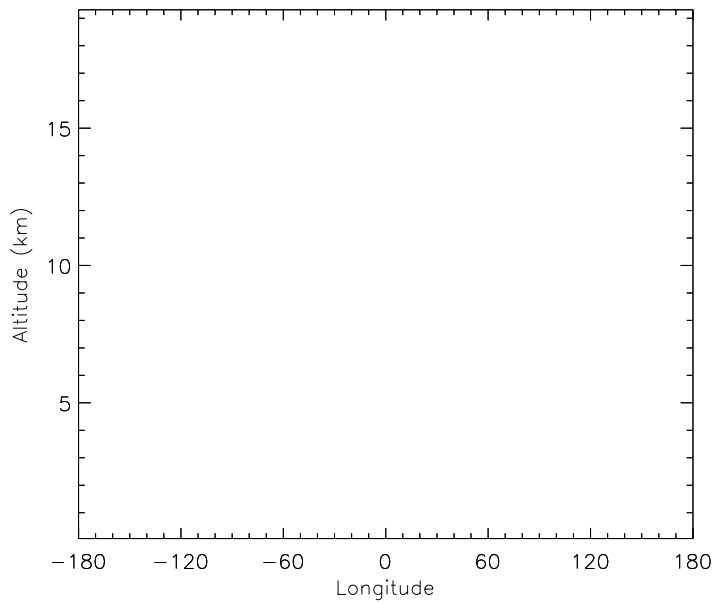
v11-01g-Run0 - v11-01d-Run1
CH2O - Diff along 42N for Apr



GEOS-Chem Longitudinal Difference Profiles at 15S and 42N

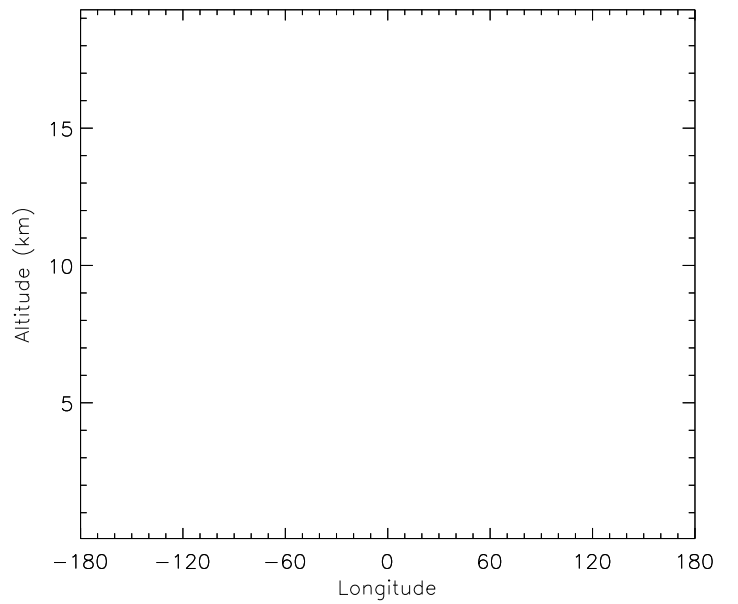
v11-01g-Run0 - v11-01f-geosfp-Run0

C2H6 - Diff along 15S for Apr



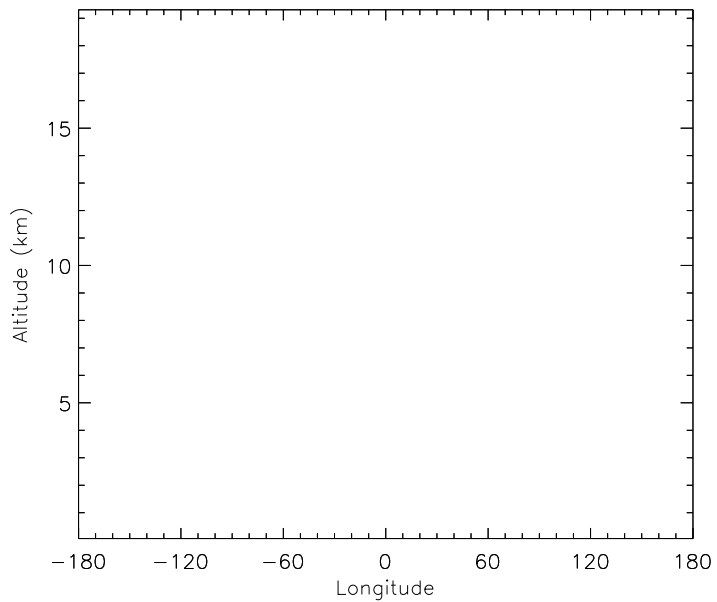
v11-01g-Run0 - v11-01f-geosfp-Run0

C2H6 - Diff along 42N for Apr



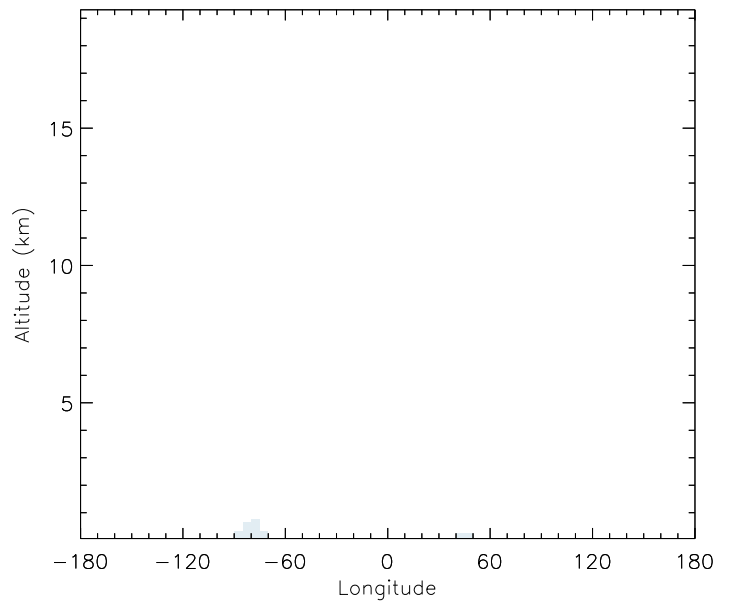
v11-01g-Run0 - v11-01d-Run1

C2H6 - Diff along 15S for Apr



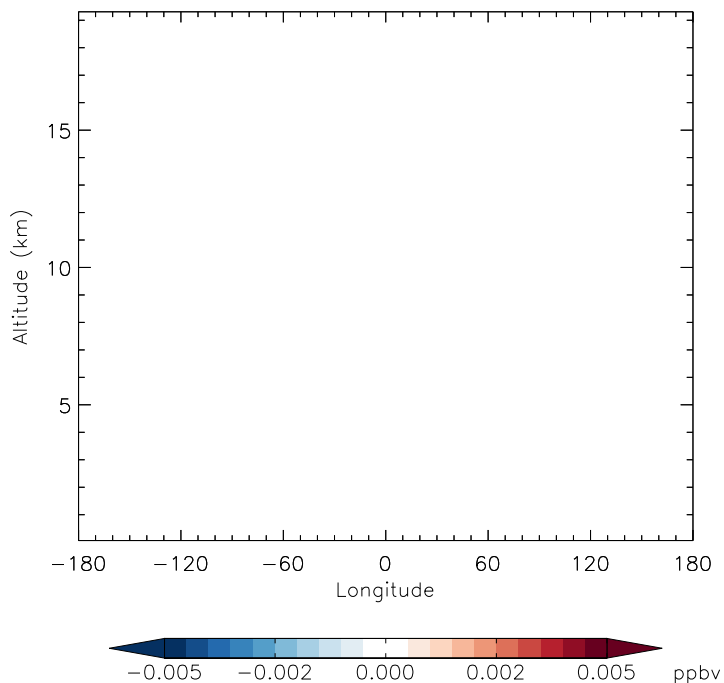
v11-01g-Run0 - v11-01d-Run1

C2H6 - Diff along 42N for Apr

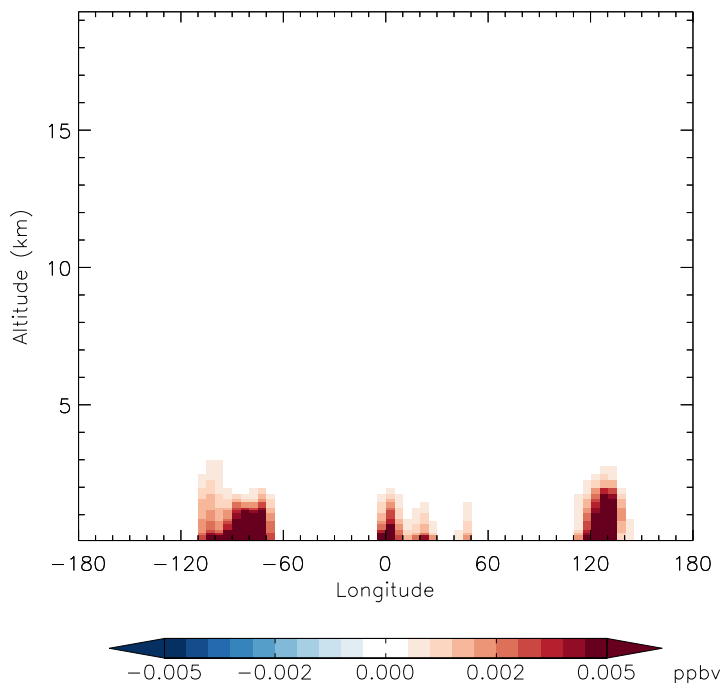


GEOS-Chem Longitudinal Difference Profiles at 15S and 42N

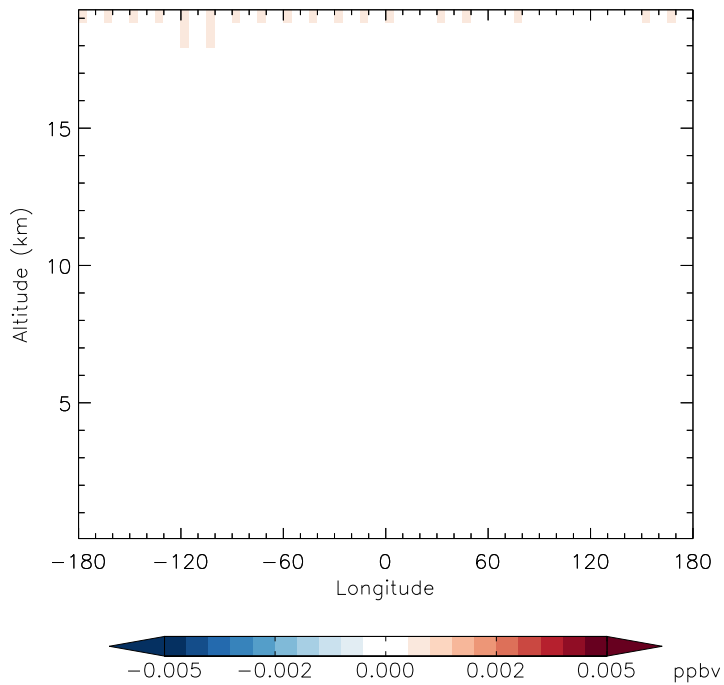
v11-01g-Run0 - v11-01f-geosfp-Run0
N2O5 - Diff along 15S for Apr



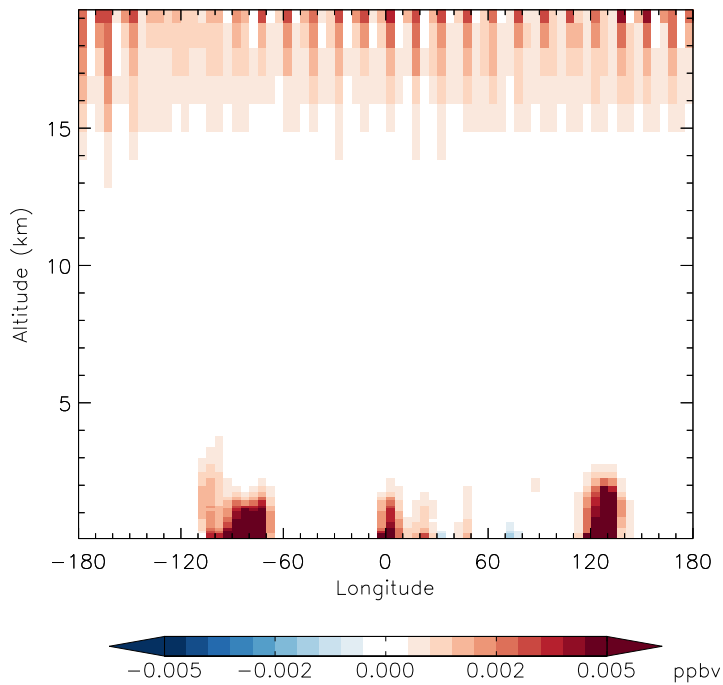
v11-01g-Run0 - v11-01f-geosfp-Run0
N2O5 - Diff along 42N for Apr



v11-01g-Run0 - v11-01d-Run1
N2O5 - Diff along 15S for Apr

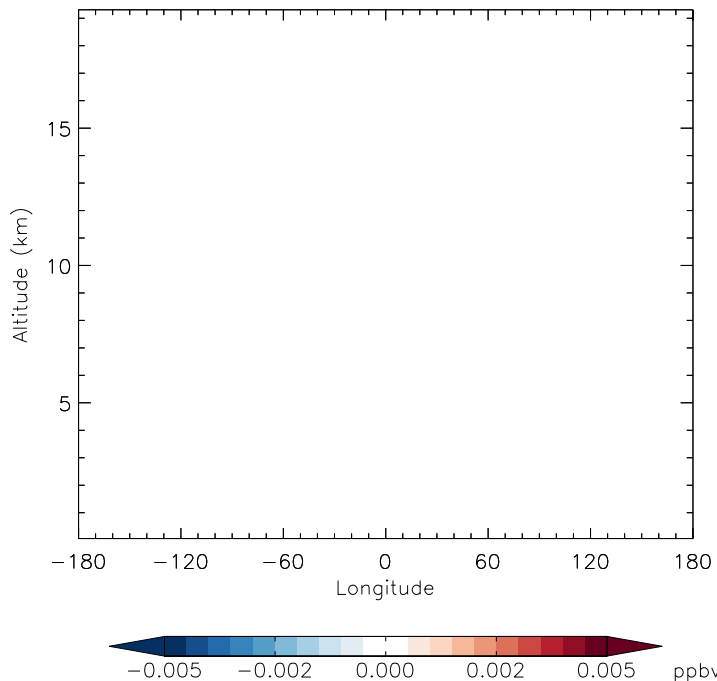


v11-01g-Run0 - v11-01d-Run1
N2O5 - Diff along 42N for Apr

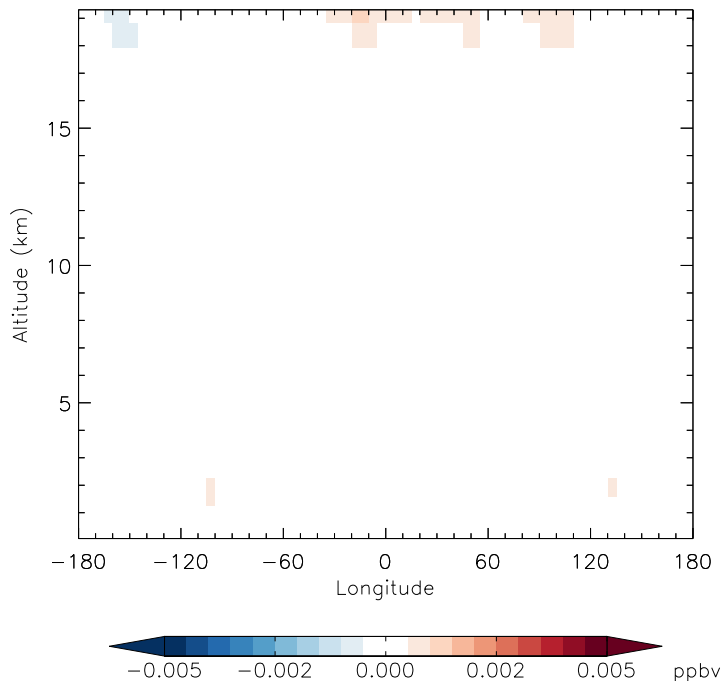


GEOS-Chem Longitudinal Difference Profiles at 15S and 42N

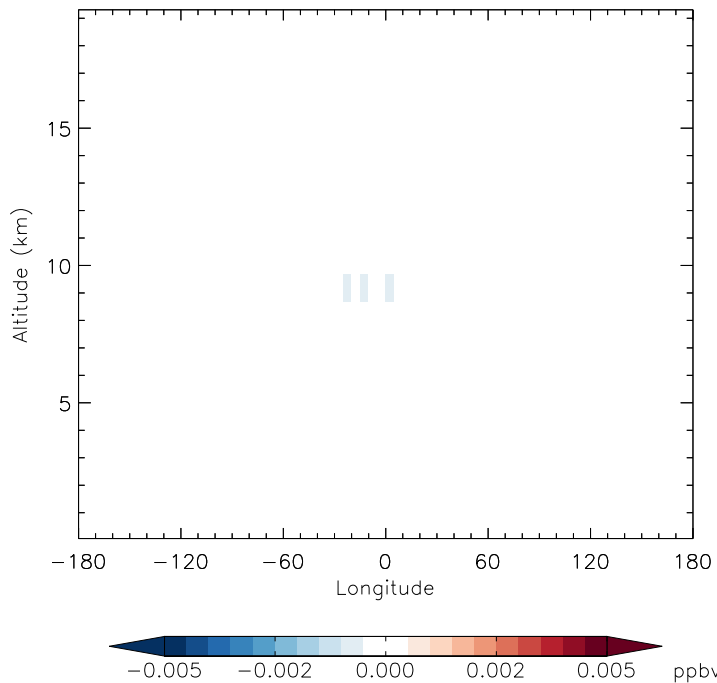
v11-01g-Run0 - v11-01f-geosfp-Run0
HNO4 - Diff along 15S for Apr



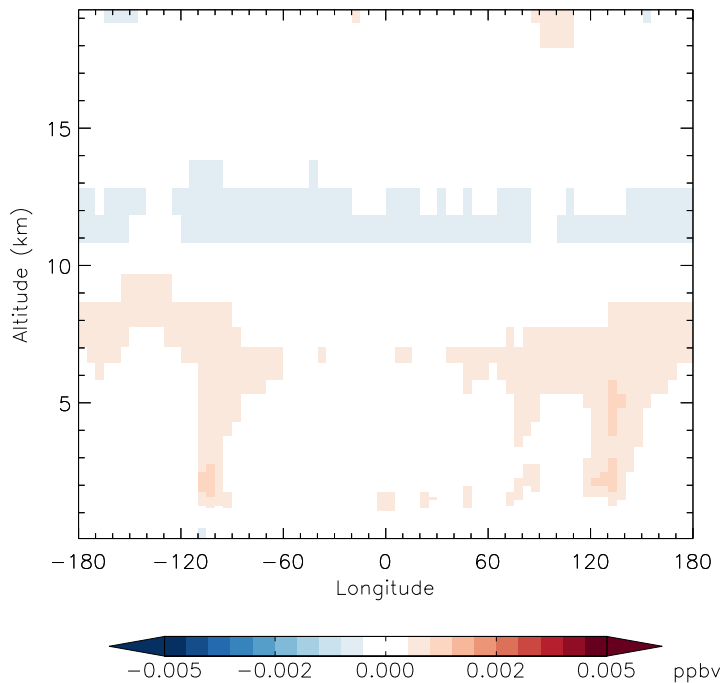
v11-01g-Run0 - v11-01f-geosfp-Run0
HNO4 - Diff along 42N for Apr



v11-01g-Run0 - v11-01d-Run1
HNO4 - Diff along 15S for Apr

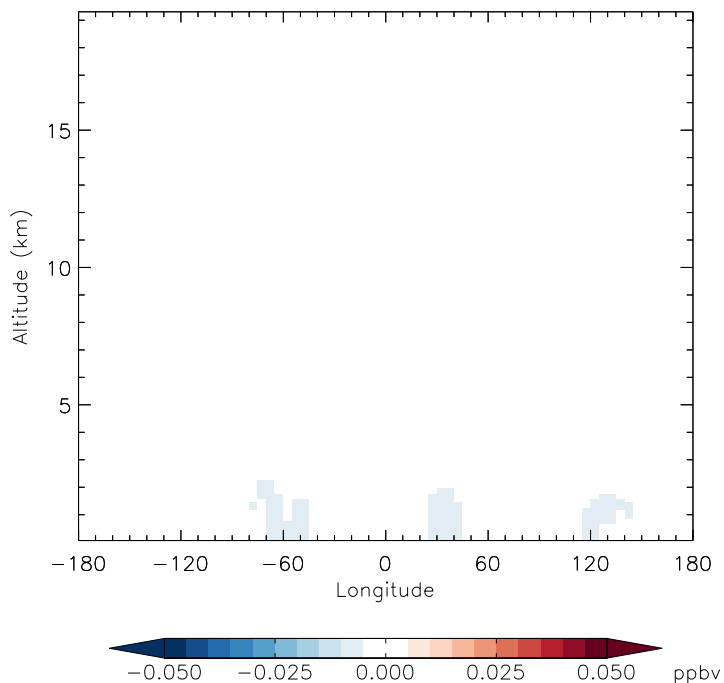


v11-01g-Run0 - v11-01d-Run1
HNO4 - Diff along 42N for Apr

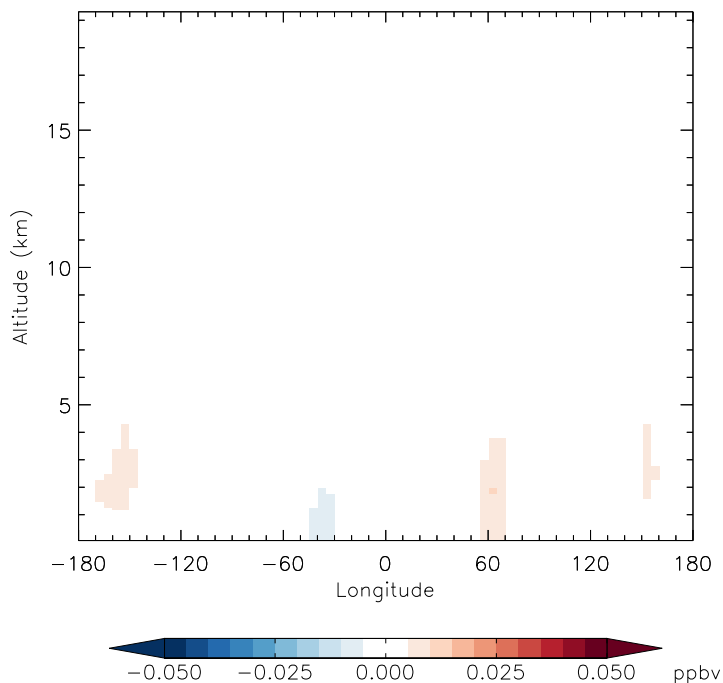


GEOS-Chem Longitudinal Difference Profiles at 15S and 42N

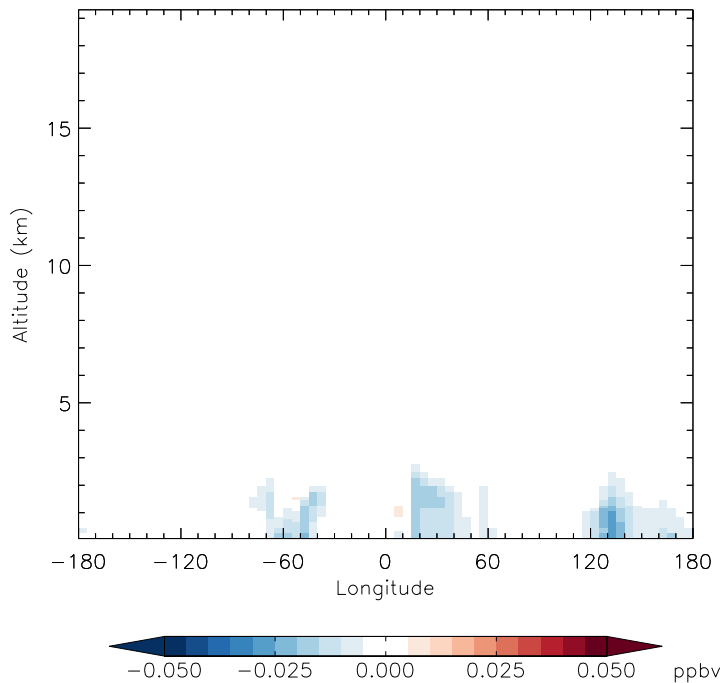
v11-01g-Run0 - v11-01f-geosfp-Run0
MP - Diff along 15S for Apr



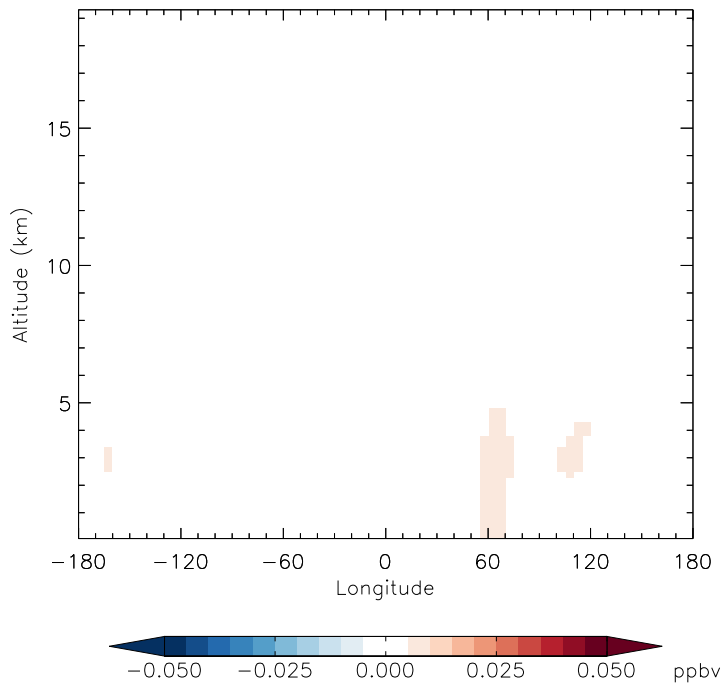
v11-01g-Run0 - v11-01f-geosfp-Run0
MP - Diff along 42N for Apr



v11-01g-Run0 - v11-01d-Run1
MP - Diff along 15S for Apr



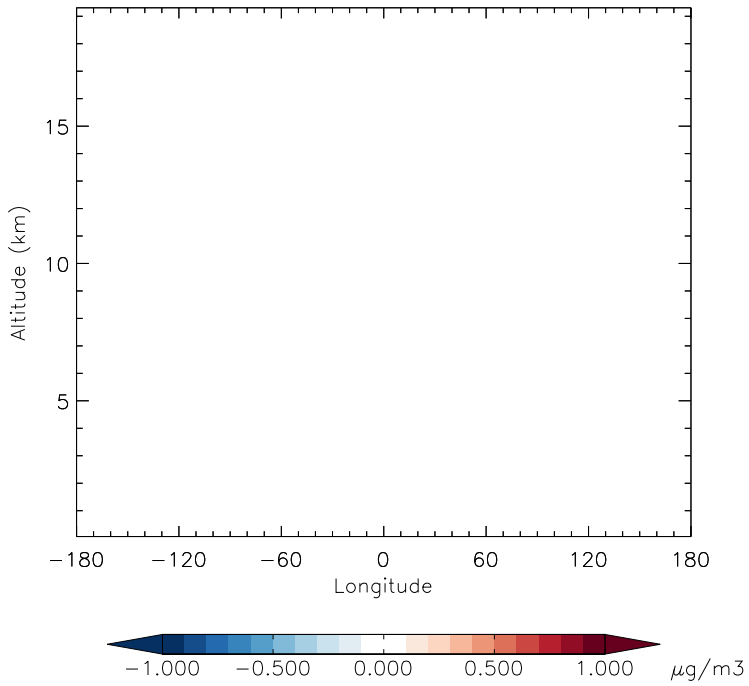
v11-01g-Run0 - v11-01d-Run1
MP - Diff along 42N for Apr



GEOS-Chem Longitudinal Difference Profiles at 15S and 42N

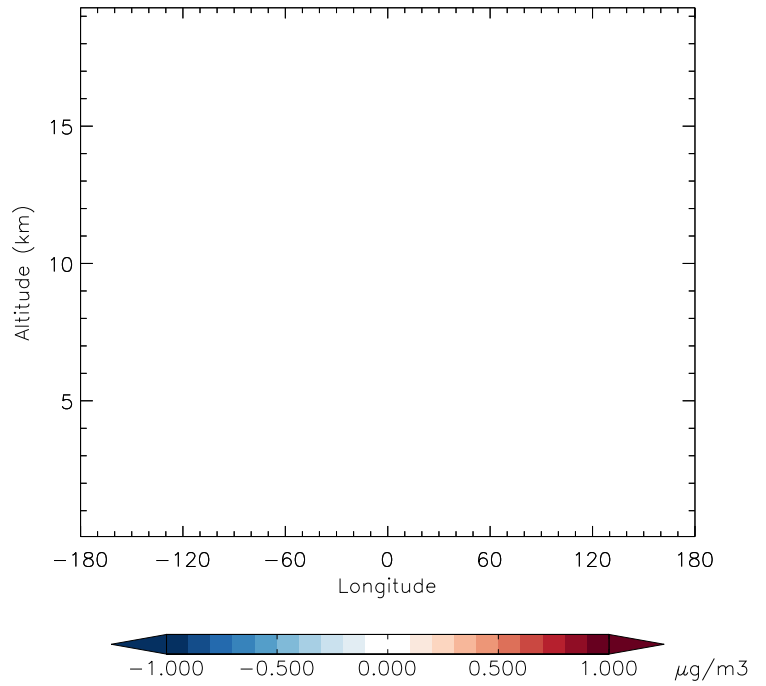
v11-01g-Run0 - v11-01f-geosfp-Run0

DMS - Diff along 15S for Apr



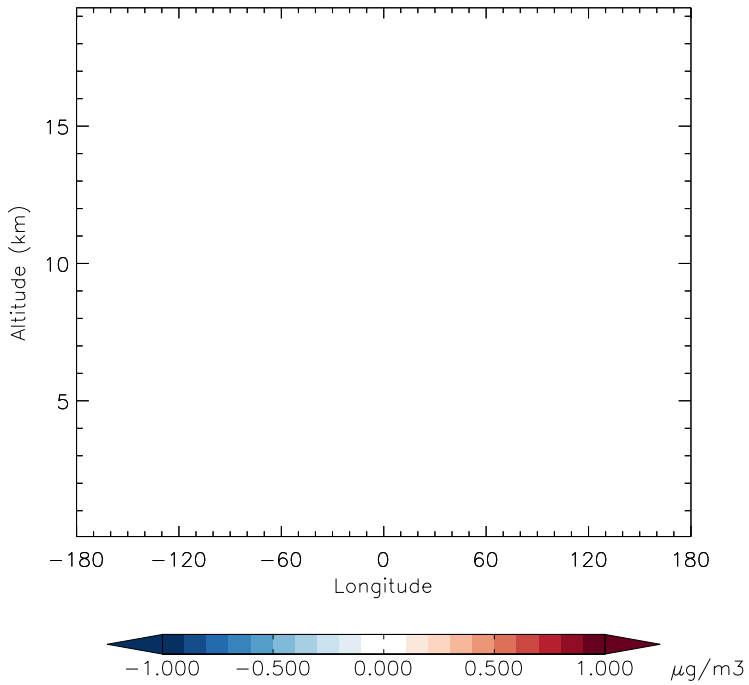
v11-01g-Run0 - v11-01f-geosfp-Run0

DMS - Diff along 42N for Apr



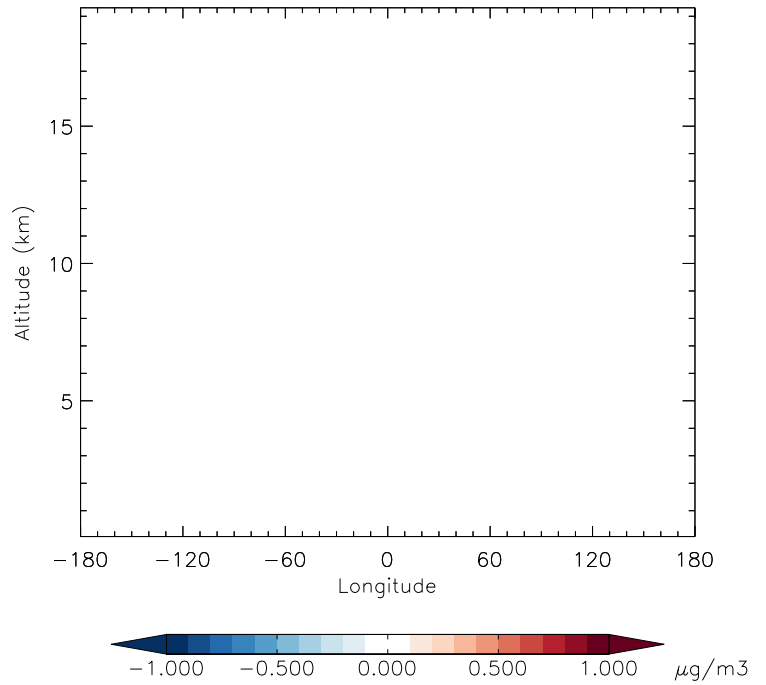
v11-01g-Run0 - v11-01d-Run1

DMS - Diff along 15S for Apr



v11-01g-Run0 - v11-01d-Run1

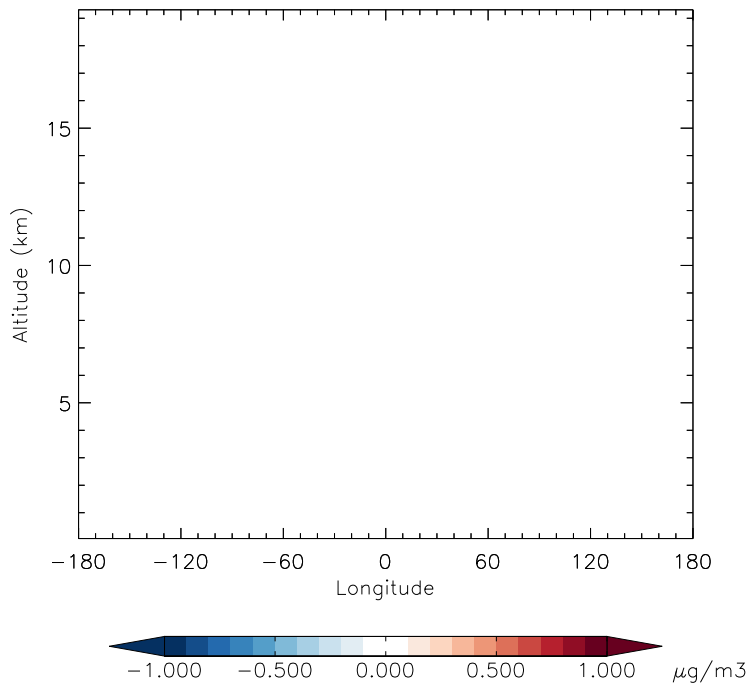
DMS - Diff along 42N for Apr



GEOS-Chem Longitudinal Difference Profiles at 15S and 42N

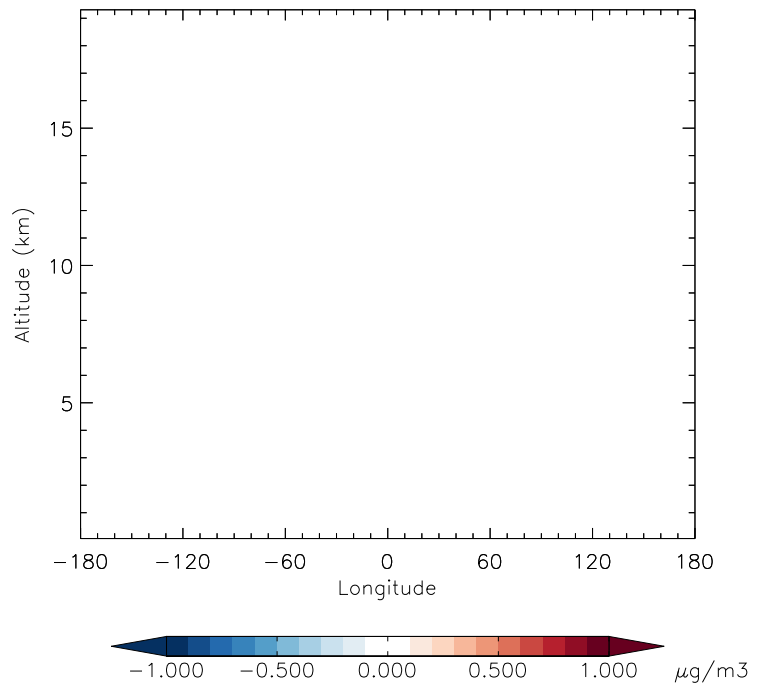
v11-01g-Run0 - v11-01f-geosfp-Run0

SO₂ - Diff along 15S for Apr



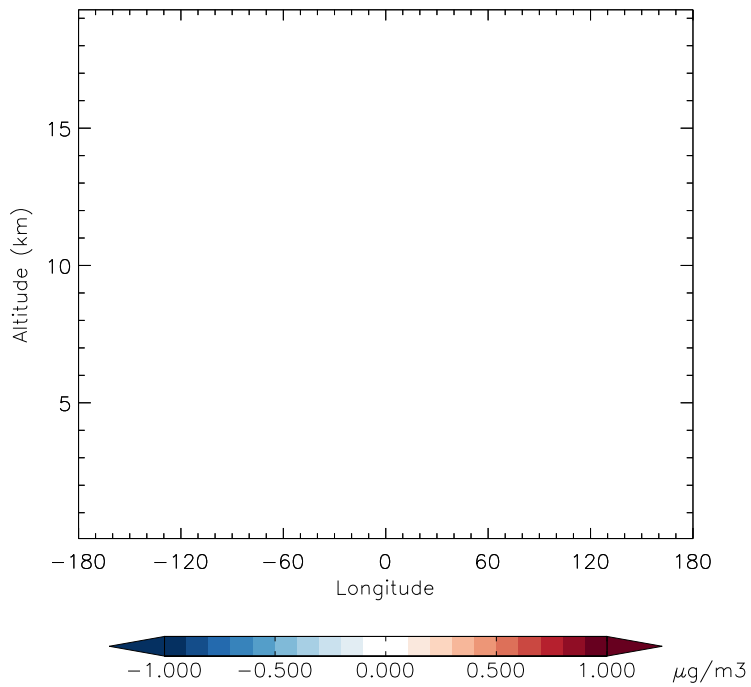
v11-01g-Run0 - v11-01f-geosfp-Run0

SO₂ - Diff along 42N for Apr



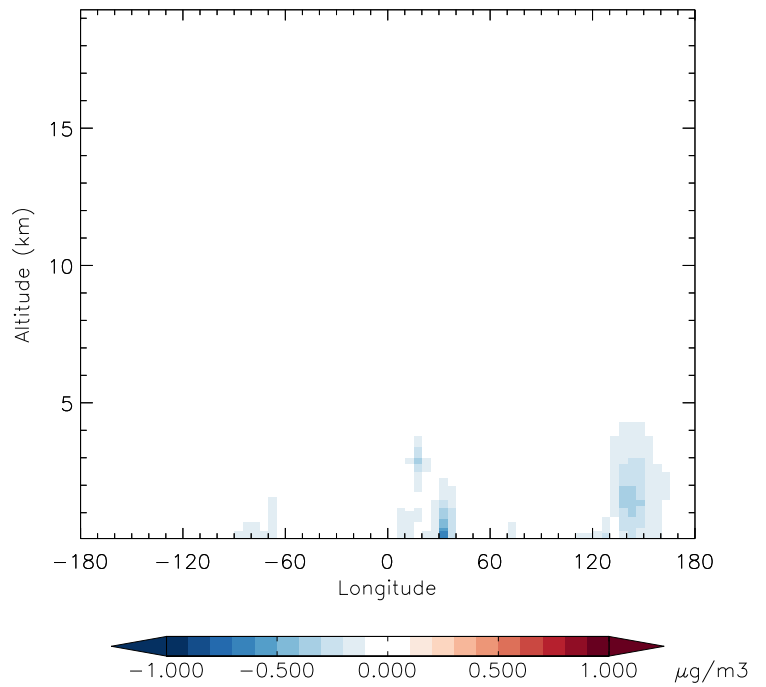
v11-01g-Run0 - v11-01d-Run1

SO₂ - Diff along 15S for Apr



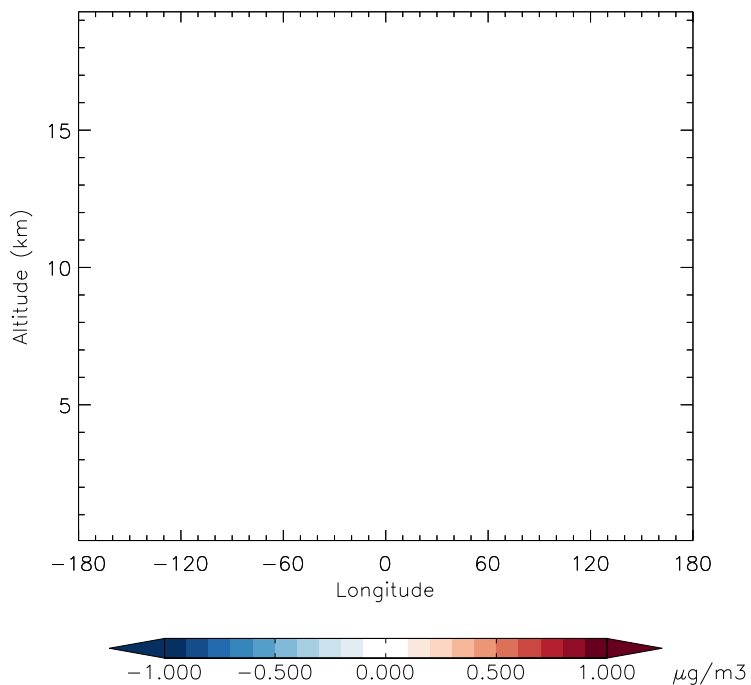
v11-01g-Run0 - v11-01d-Run1

SO₂ - Diff along 42N for Apr

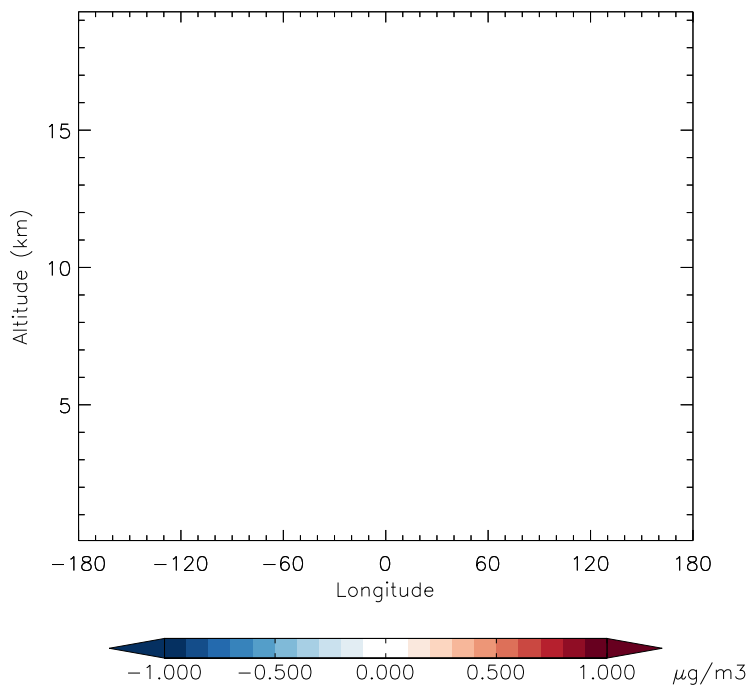


GEOS-Chem Longitudinal Difference Profiles at 15S and 42N

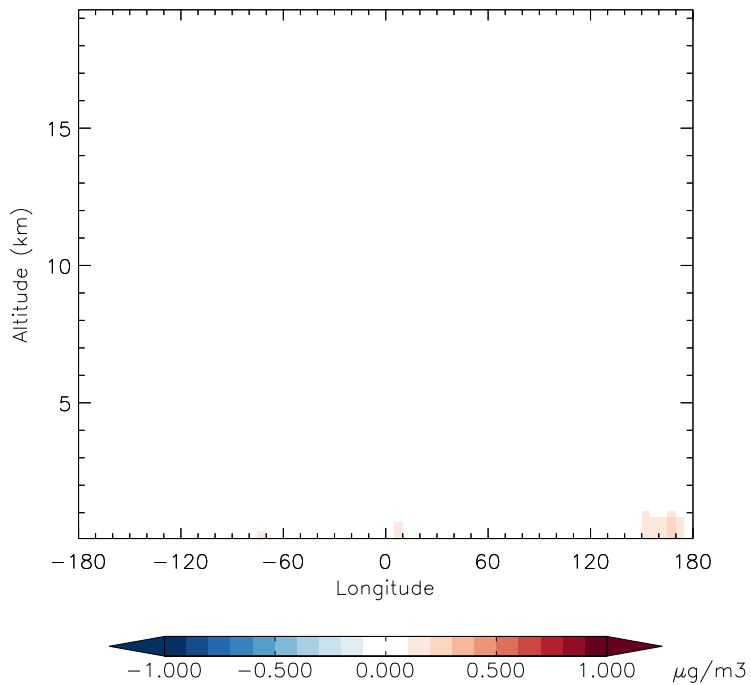
v11-01g-Run0 - v11-01f-geosfp-Run0
S04 - Diff along 15S for Apr



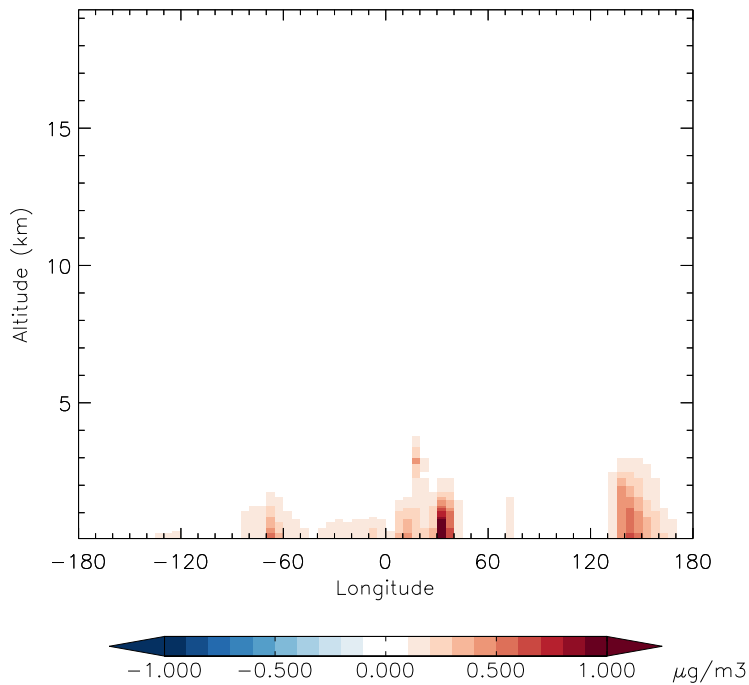
v11-01g-Run0 - v11-01f-geosfp-Run0
S04 - Diff along 42N for Apr



v11-01g-Run0 - v11-01d-Run1
S04 - Diff along 15S for Apr



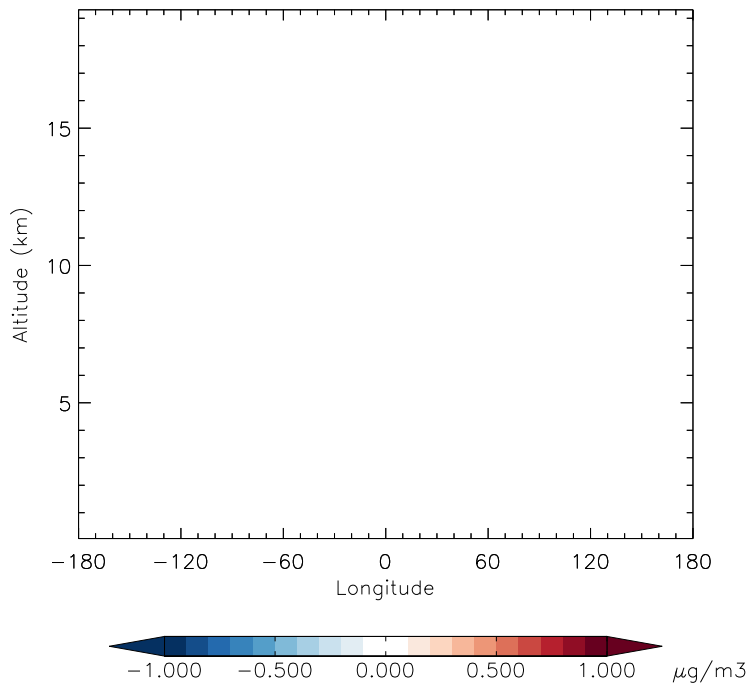
v11-01g-Run0 - v11-01d-Run1
S04 - Diff along 42N for Apr



GEOS-Chem Longitudinal Difference Profiles at 15S and 42N

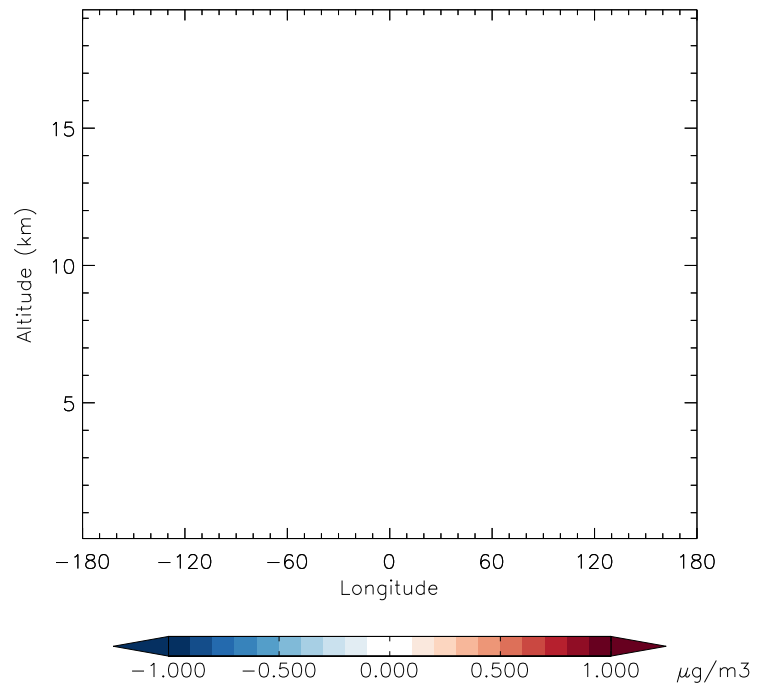
v11-01g-Run0 - v11-01f-geosfp-Run0

SO₄s - Diff along 15S for Apr



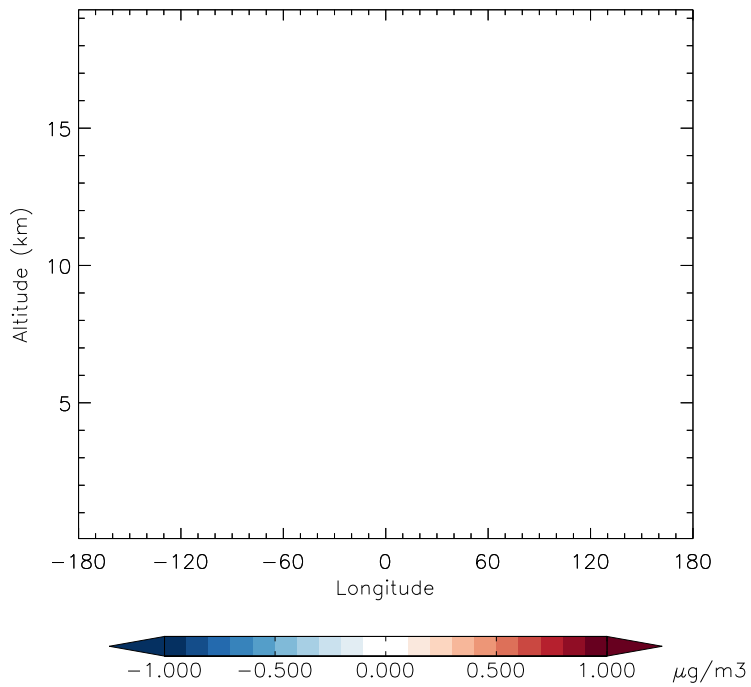
v11-01g-Run0 - v11-01f-geosfp-Run0

SO₄s - Diff along 42N for Apr



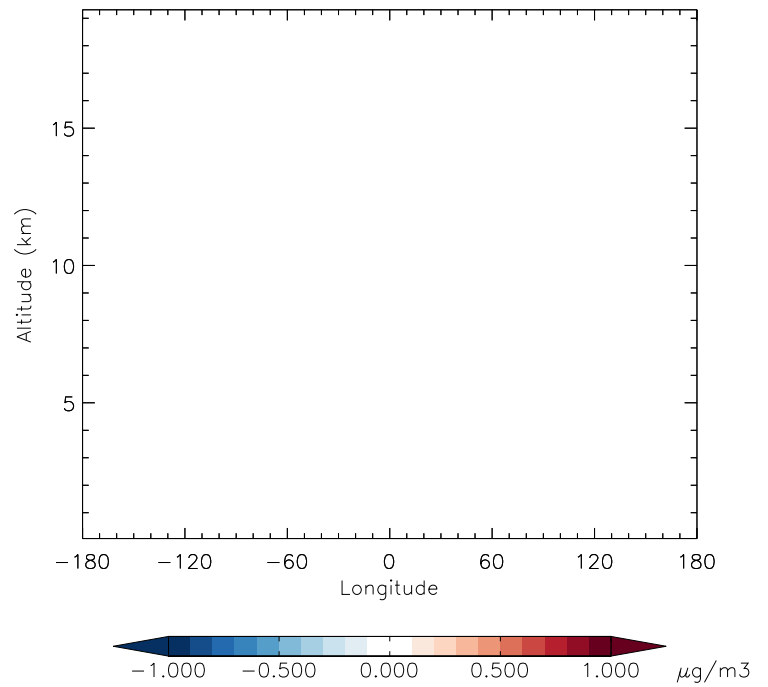
v11-01g-Run0 - v11-01d-Run1

SO₄s - Diff along 15S for Apr



v11-01g-Run0 - v11-01d-Run1

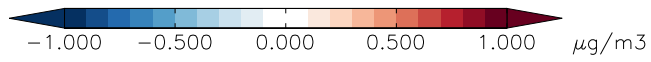
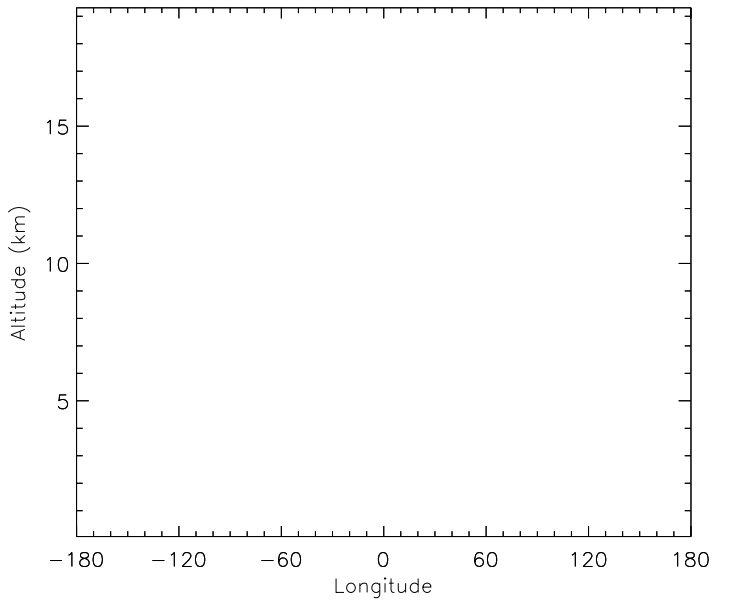
SO₄s - Diff along 42N for Apr



GEOS-Chem Longitudinal Difference Profiles at 15S and 42N

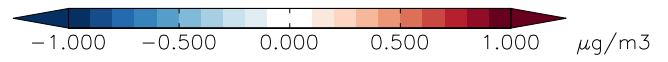
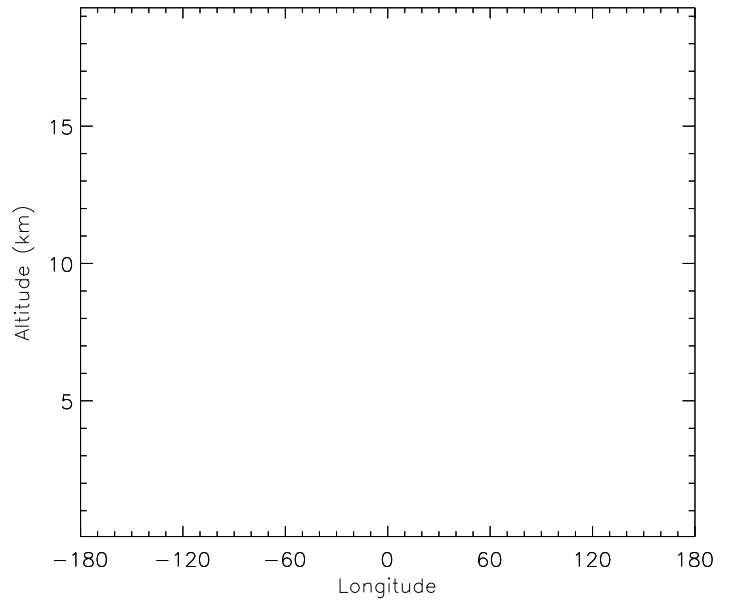
v11-01g-Run0 - v11-01f-geosfp-Run0

MSA - Diff along 15S for Apr



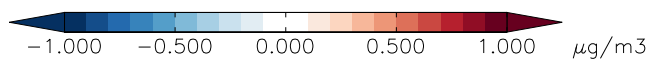
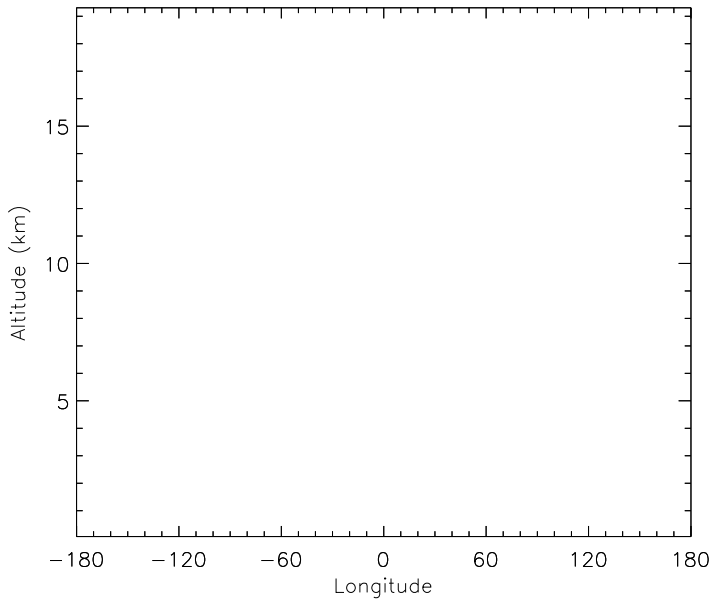
v11-01g-Run0 - v11-01f-geosfp-Run0

MSA - Diff along 42N for Apr



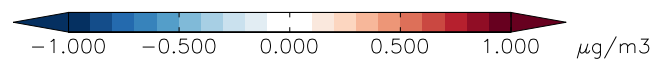
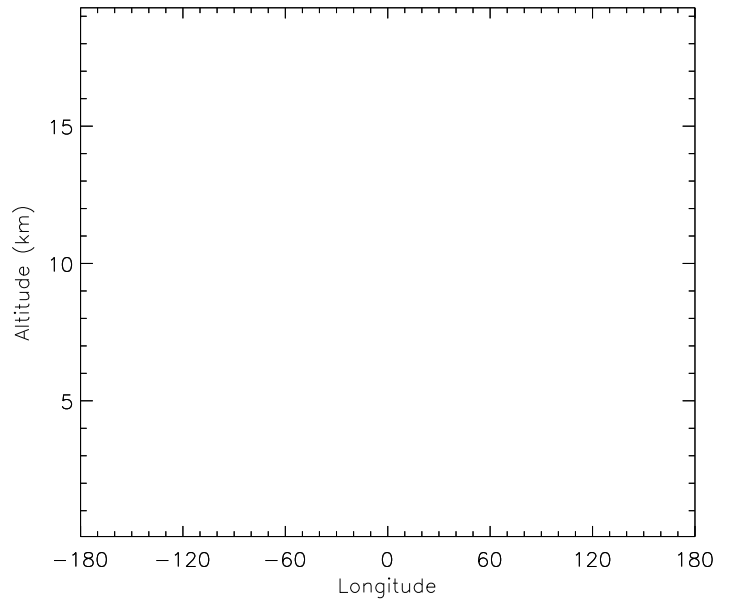
v11-01g-Run0 - v11-01d-Run1

MSA - Diff along 15S for Apr



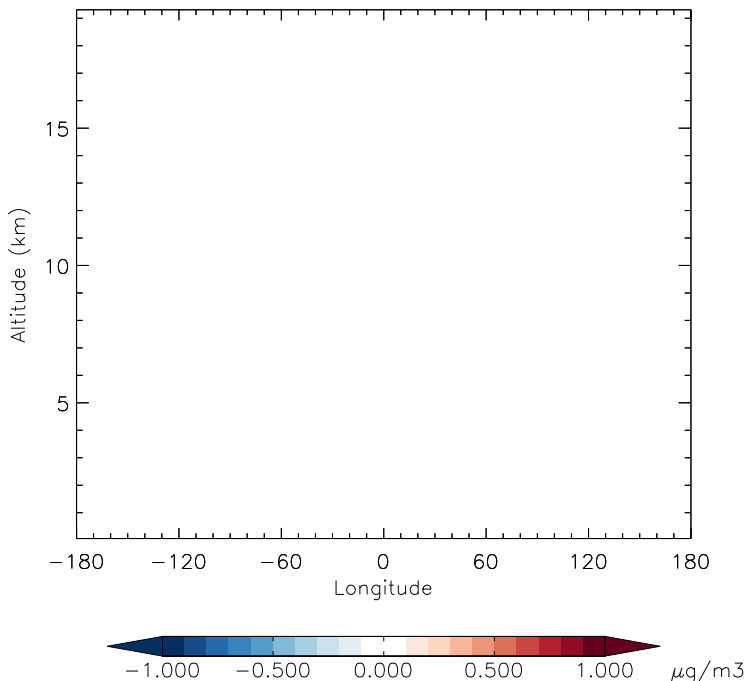
v11-01g-Run0 - v11-01d-Run1

MSA - Diff along 42N for Apr

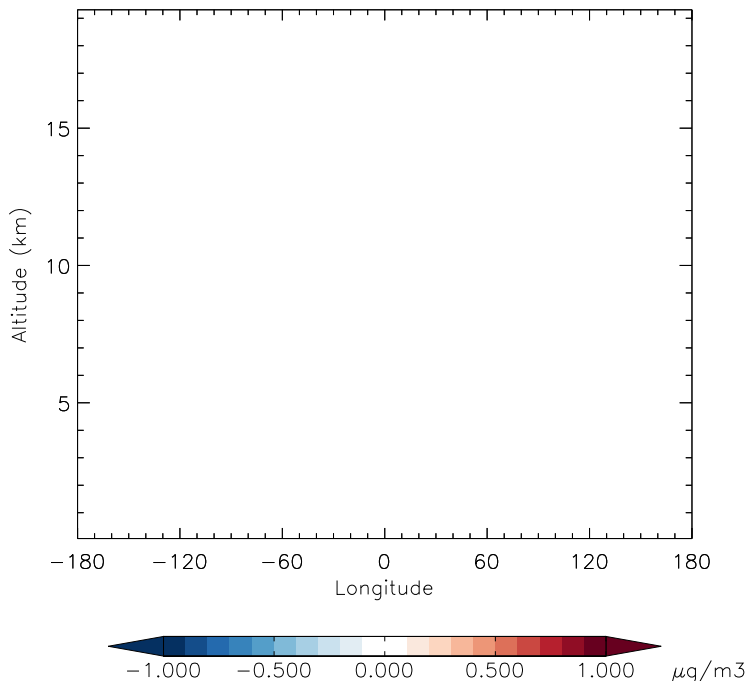


GEOS-Chem Longitudinal Difference Profiles at 15S and 42N

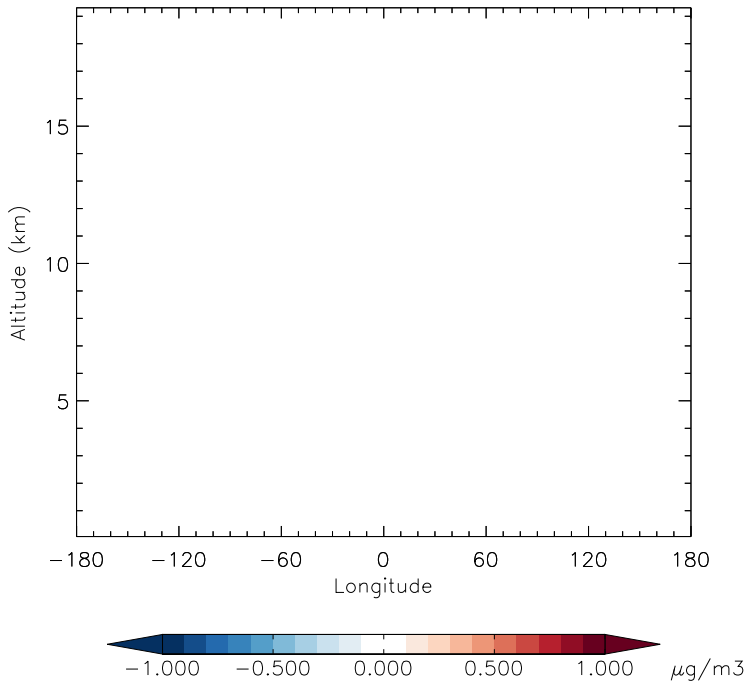
v11-01g-Run0 - v11-01f-geosfp-Run0
NH3 - Diff along 15S for Apr



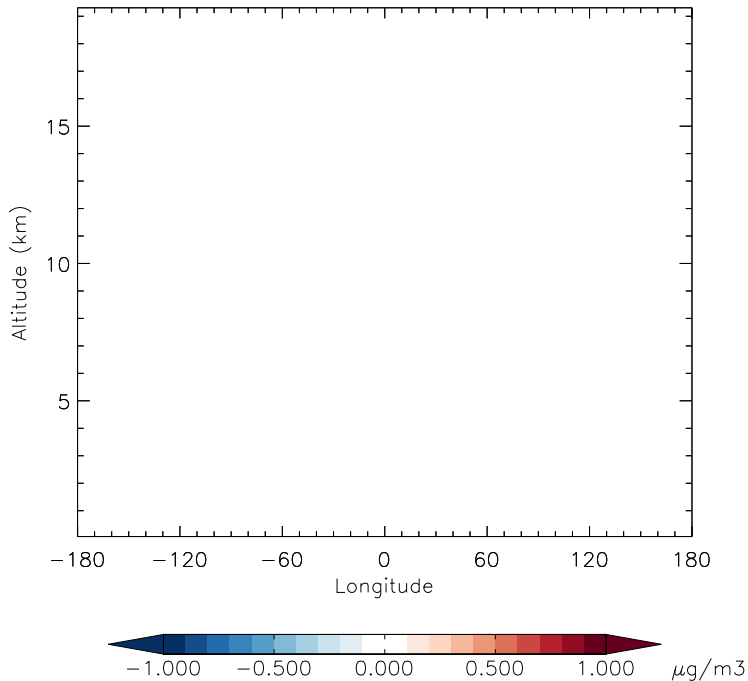
v11-01g-Run0 - v11-01f-geosfp-Run0
NH3 - Diff along 42N for Apr



v11-01g-Run0 - v11-01d-Run1
NH3 - Diff along 15S for Apr

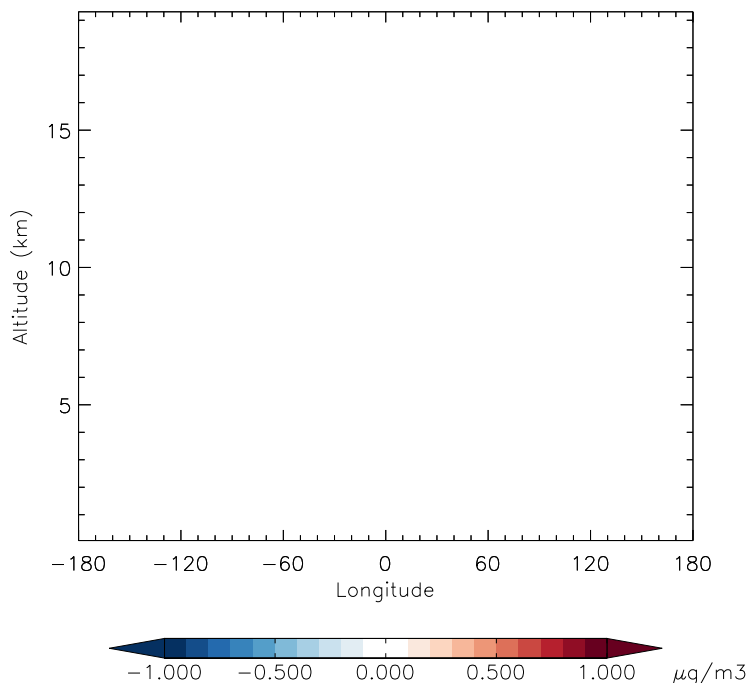


v11-01g-Run0 - v11-01d-Run1
NH3 - Diff along 42N for Apr

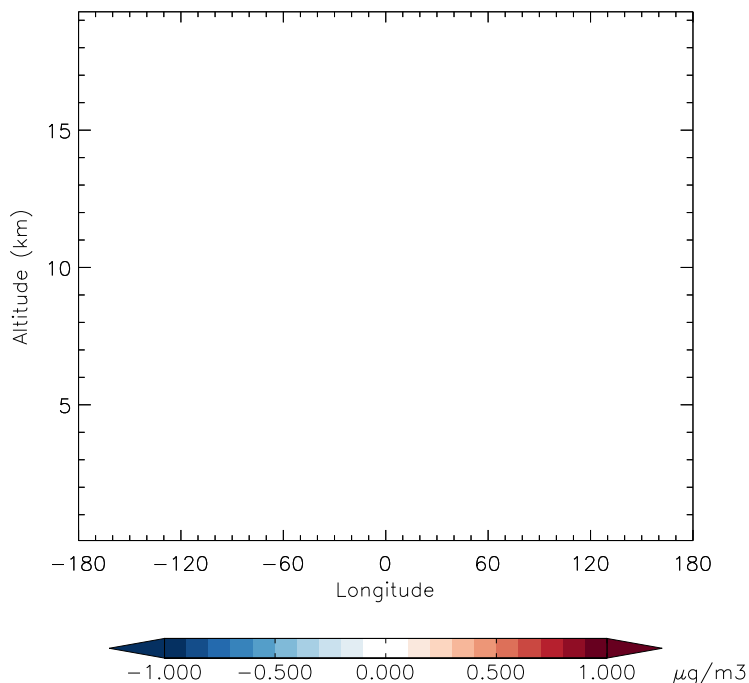


GEOS-Chem Longitudinal Difference Profiles at 15S and 42N

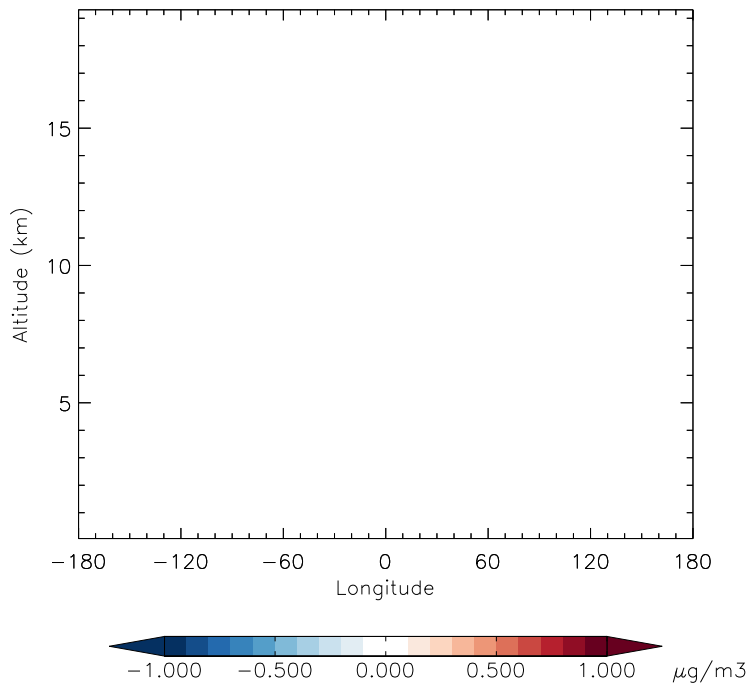
v11-01g-Run0 - v11-01f-geosfp-Run0
NH4 - Diff along 15S for Apr



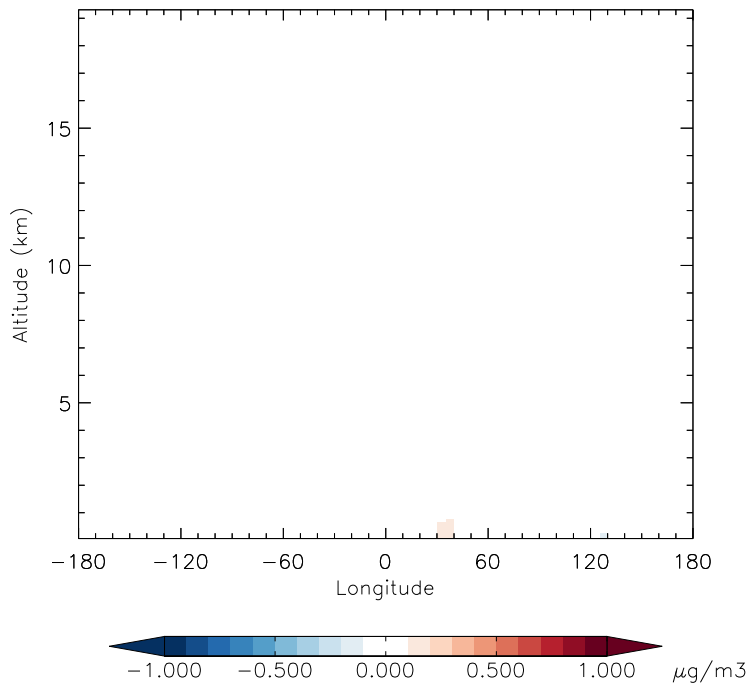
v11-01g-Run0 - v11-01f-geosfp-Run0
NH4 - Diff along 42N for Apr



v11-01g-Run0 - v11-01d-Run1
NH4 - Diff along 15S for Apr



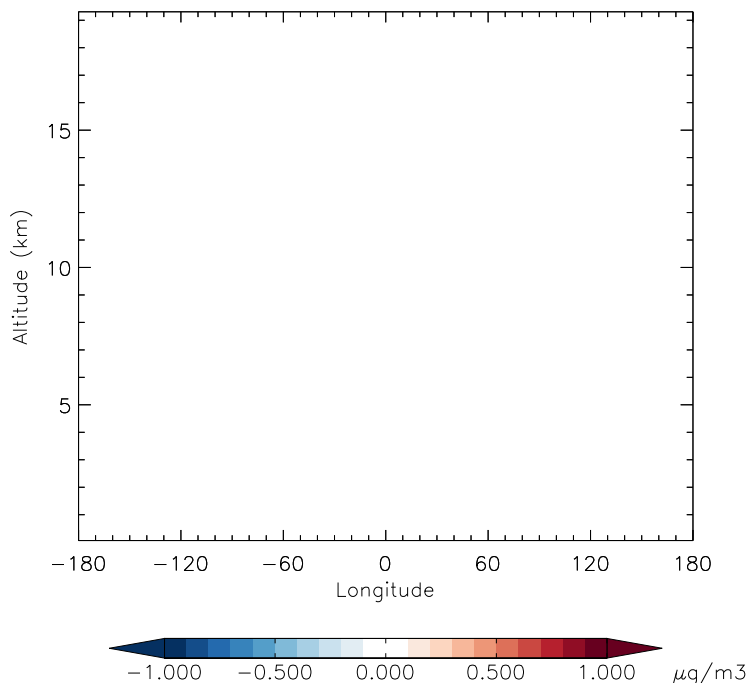
v11-01g-Run0 - v11-01d-Run1
NH4 - Diff along 42N for Apr



GEOS-Chem Longitudinal Difference Profiles at 15S and 42N

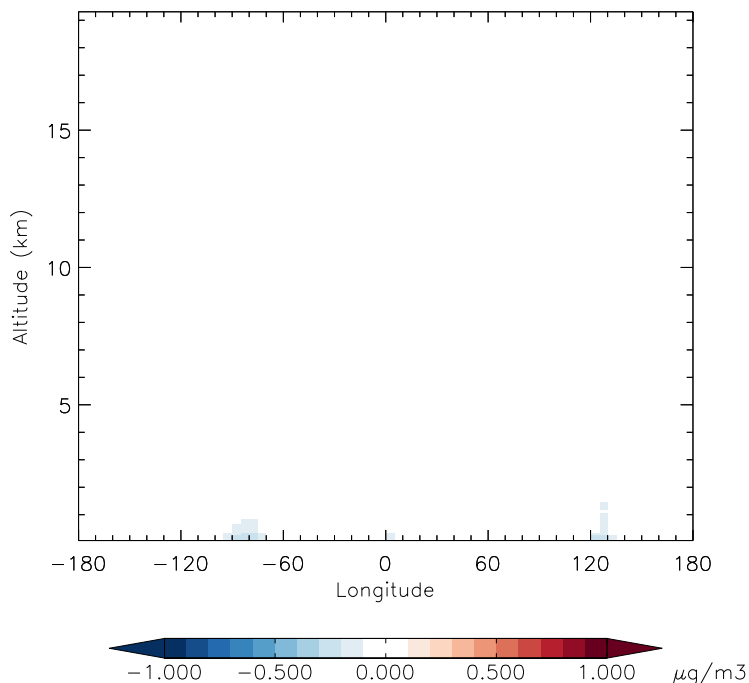
v11-01g-Run0 - v11-01f-geosfp-Run0

NIT - Diff along 15S for Apr



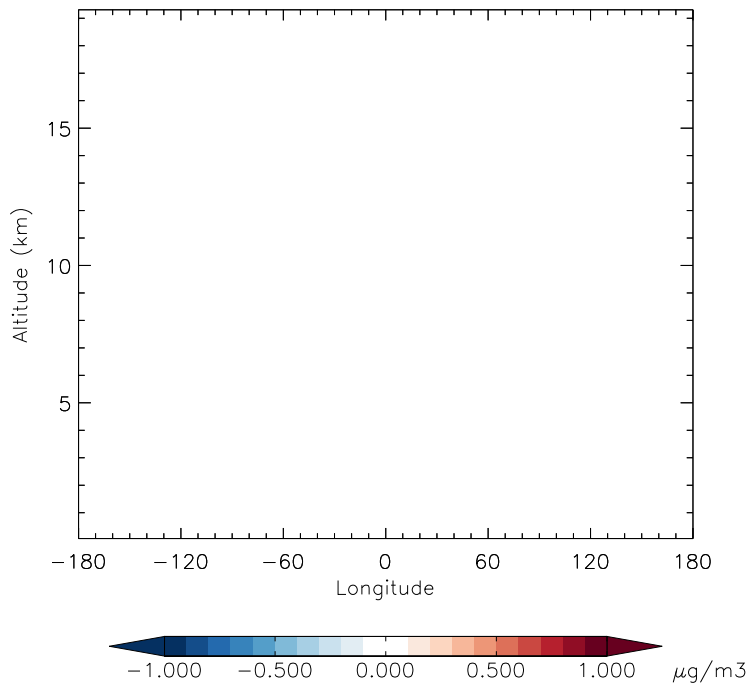
v11-01g-Run0 - v11-01f-geosfp-Run0

NIT - Diff along 42N for Apr



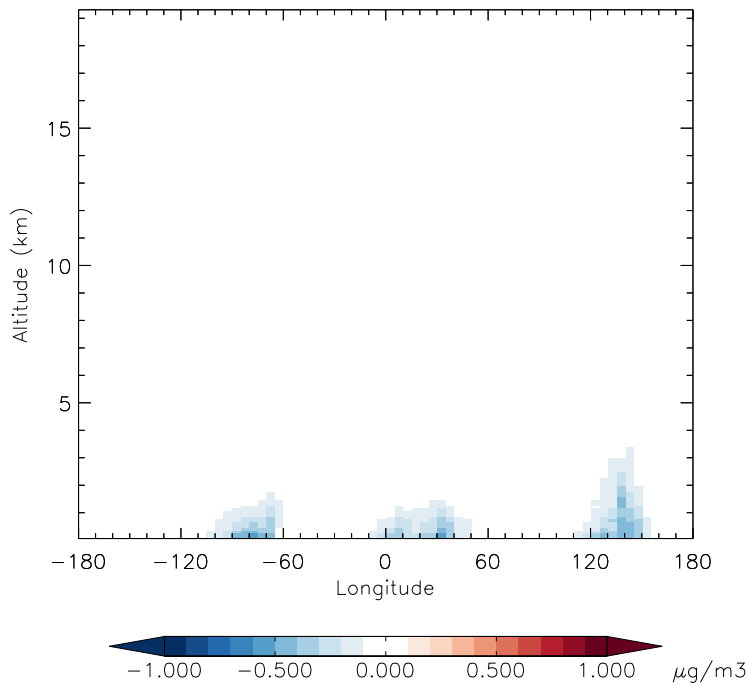
v11-01g-Run0 - v11-01d-Run1

NIT - Diff along 15S for Apr



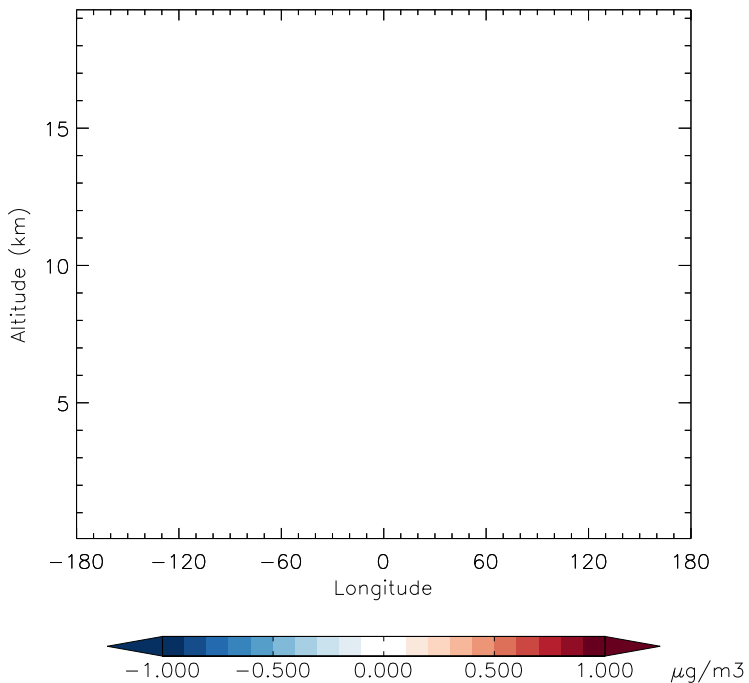
v11-01g-Run0 - v11-01d-Run1

NIT - Diff along 42N for Apr

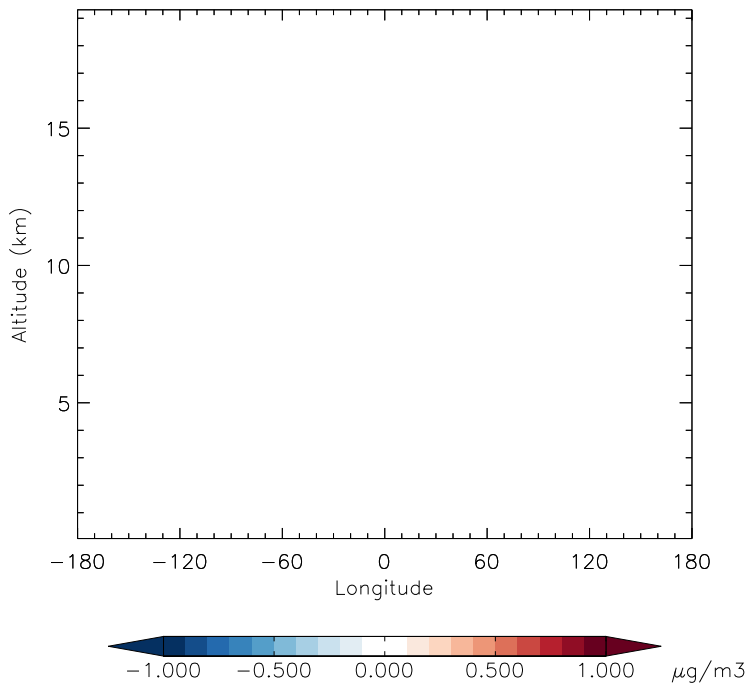


GEOS-Chem Longitudinal Difference Profiles at 15S and 42N

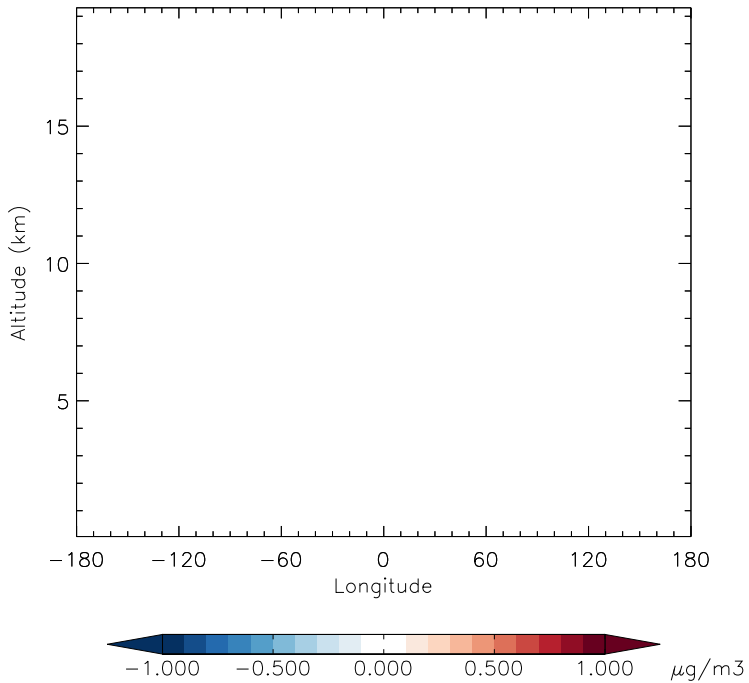
v11-01g-Run0 - v11-01f-geosfp-Run0
NITs - Diff along 15S for Apr



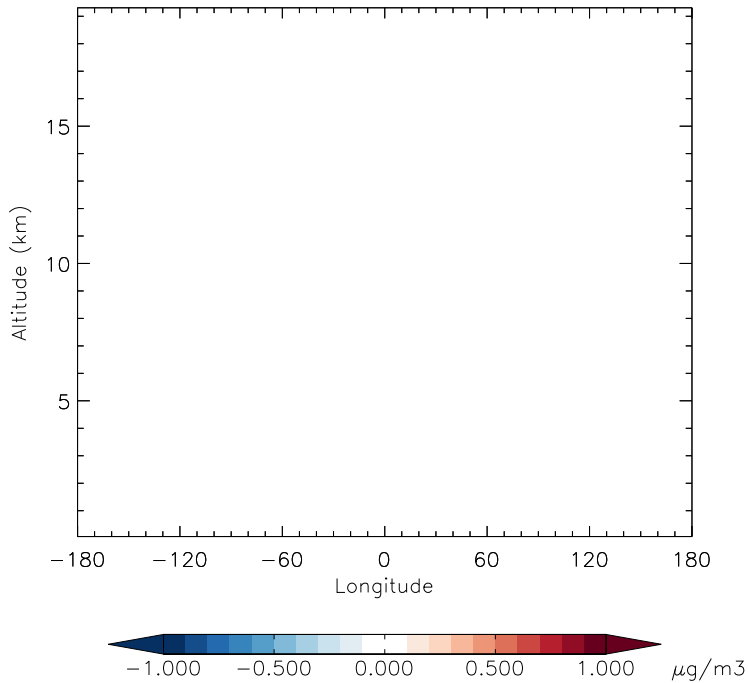
v11-01g-Run0 - v11-01f-geosfp-Run0
NITs - Diff along 42N for Apr



v11-01g-Run0 - v11-01d-Run1
NITs - Diff along 15S for Apr



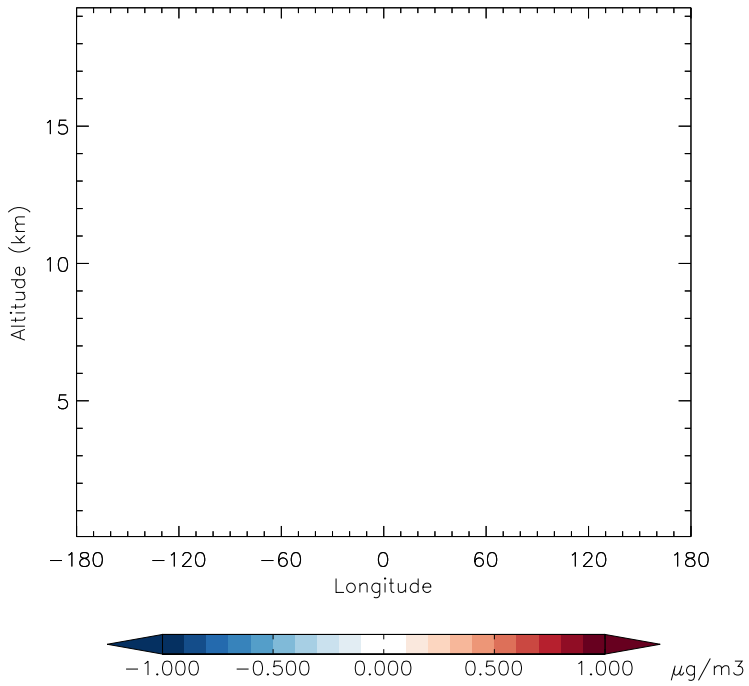
v11-01g-Run0 - v11-01d-Run1
NITs - Diff along 42N for Apr



GEOS-Chem Longitudinal Difference Profiles at 15S and 42N

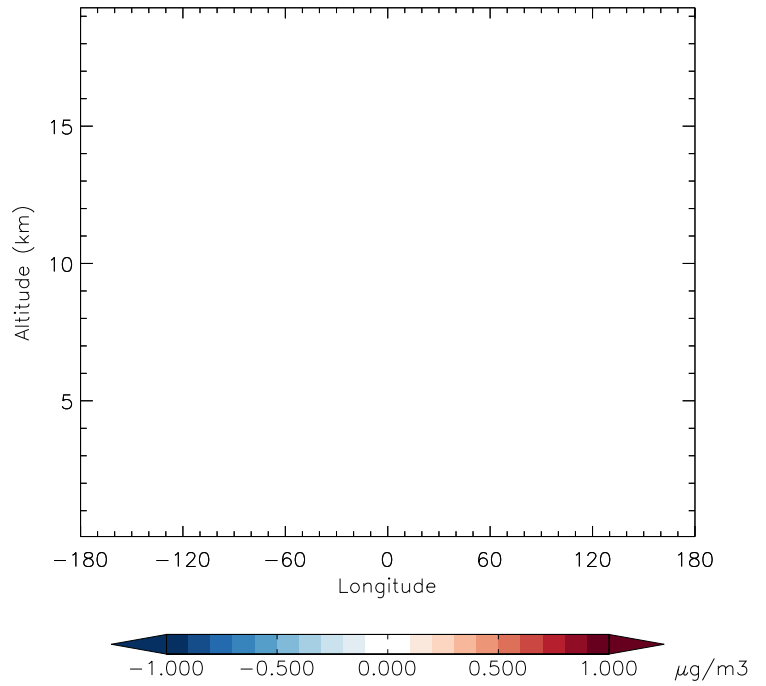
v11-01g-Run0 - v11-01f-geosfp-Run0

BCPI - Diff along 15S for Apr



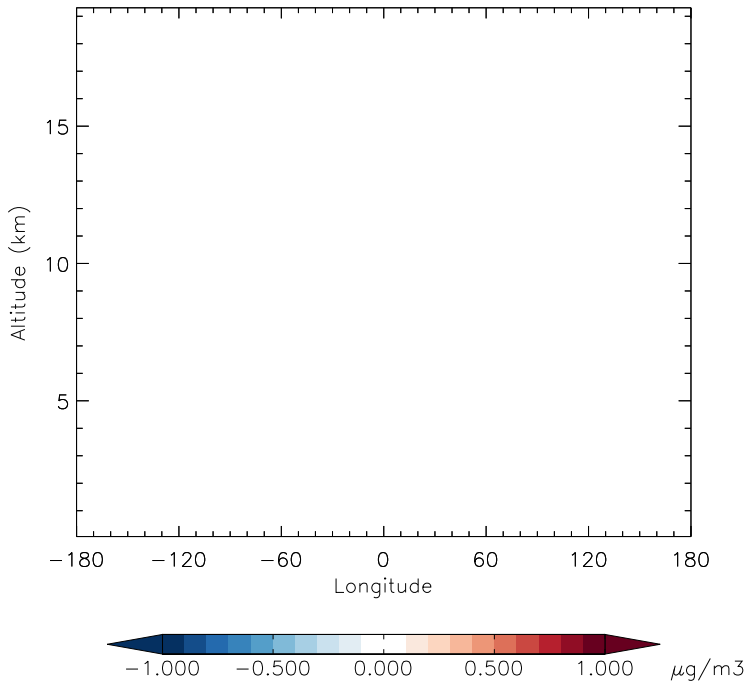
v11-01g-Run0 - v11-01f-geosfp-Run0

BCPI - Diff along 42N for Apr



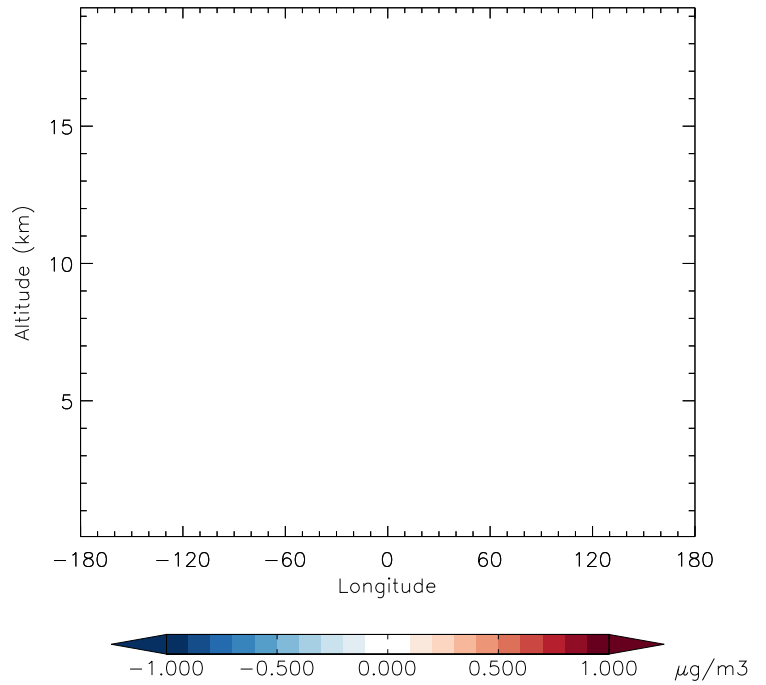
v11-01g-Run0 - v11-01d-Run1

BCPI - Diff along 15S for Apr



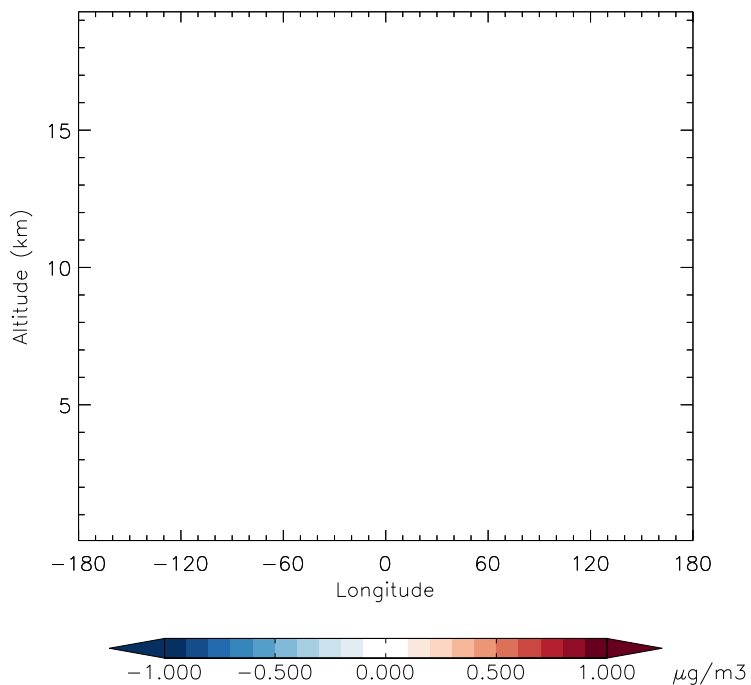
v11-01g-Run0 - v11-01d-Run1

BCPI - Diff along 42N for Apr

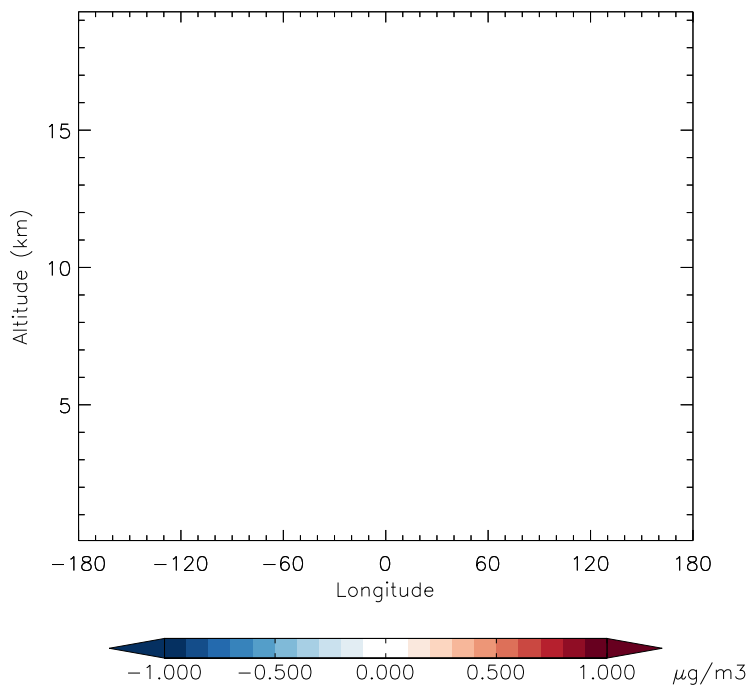


GEOS-Chem Longitudinal Difference Profiles at 15S and 42N

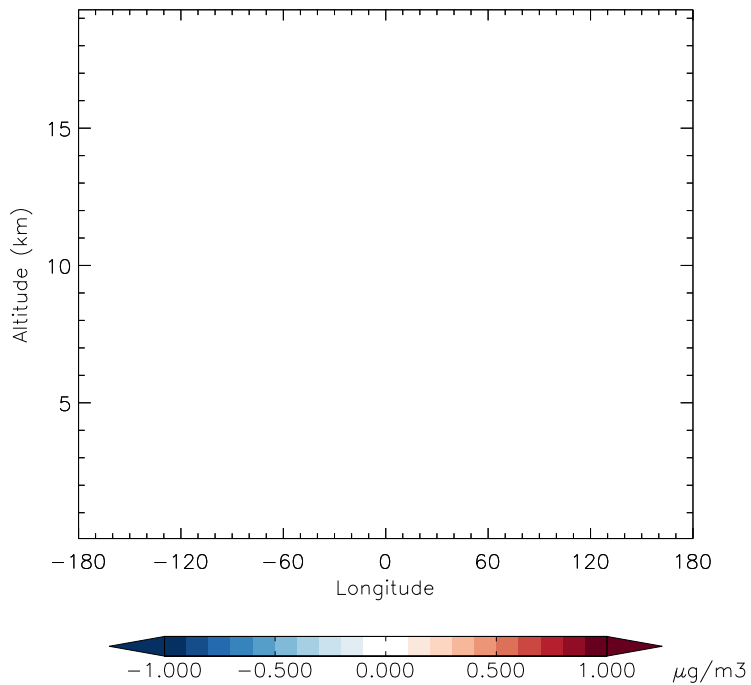
v11-01g-Run0 - v11-01f-geosfp-Run0
OCPI - Diff along 15S for Apr



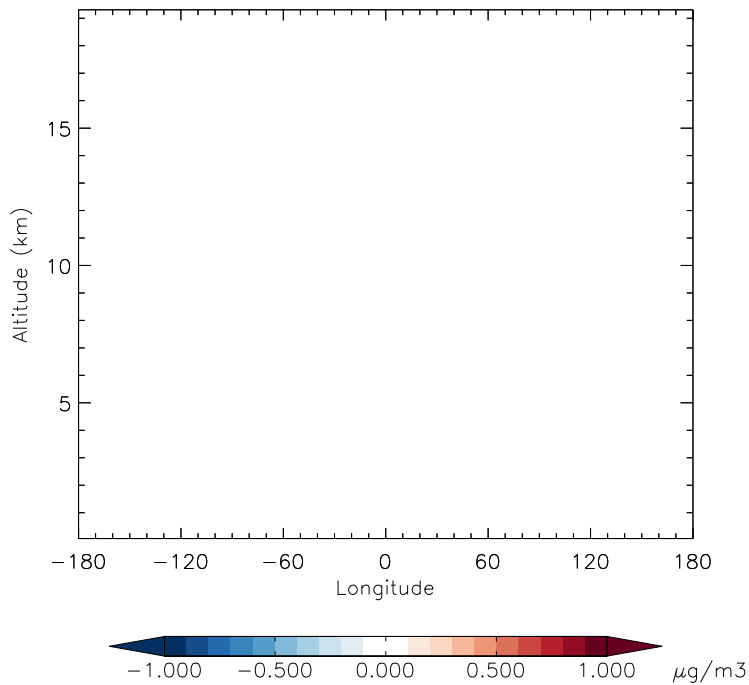
v11-01g-Run0 - v11-01f-geosfp-Run0
OCPI - Diff along 42N for Apr



v11-01g-Run0 - v11-01d-Run1
OCPI - Diff along 15S for Apr



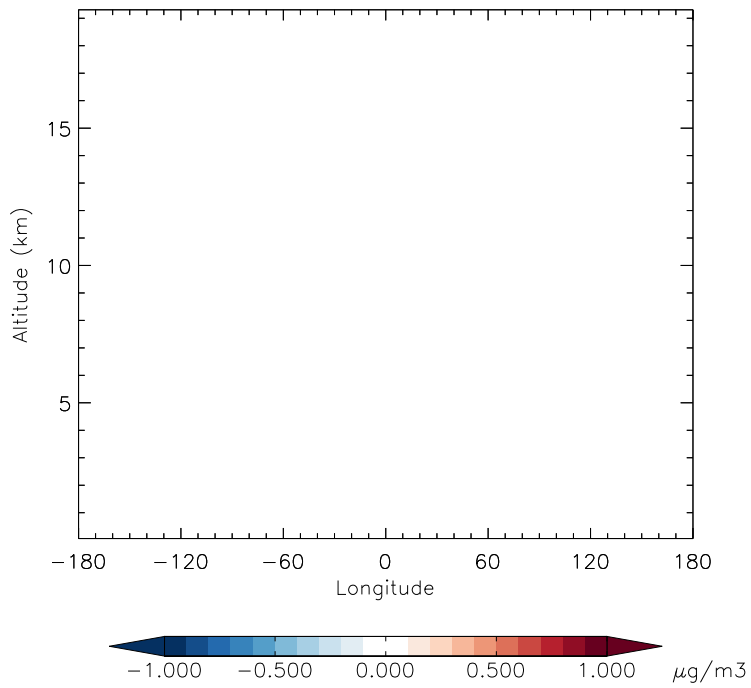
v11-01g-Run0 - v11-01d-Run1
OCPI - Diff along 42N for Apr



GEOS-Chem Longitudinal Difference Profiles at 15S and 42N

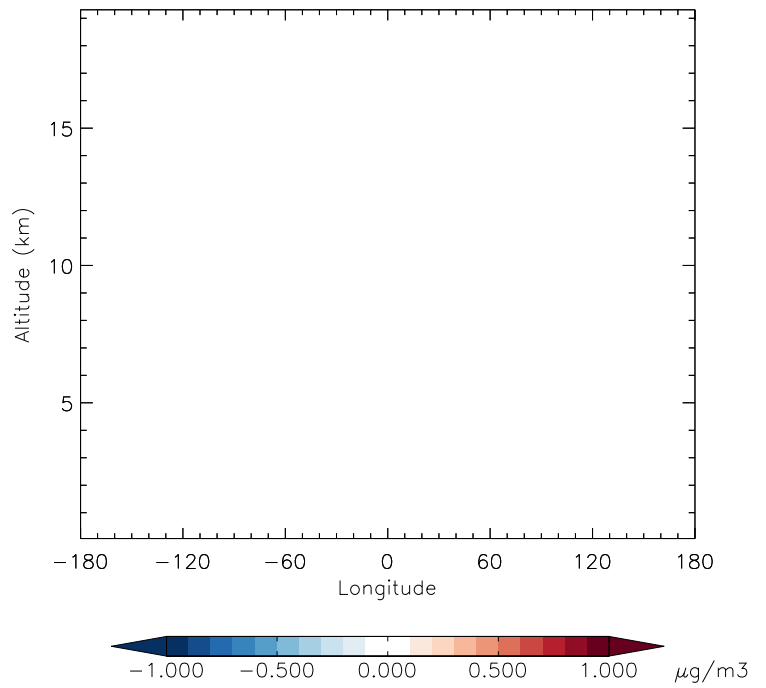
v11-01g-Run0 - v11-01f-geosfp-Run0

BCPO - Diff along 15S for Apr



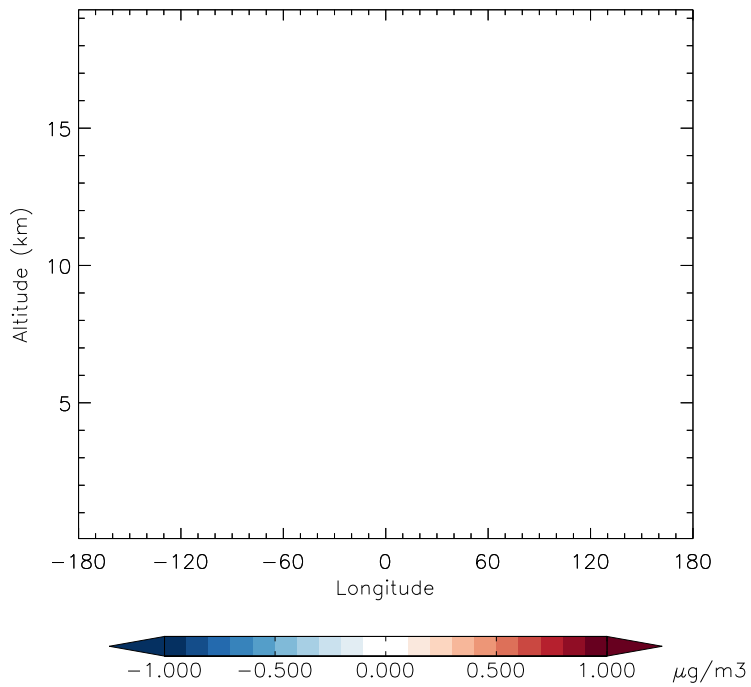
v11-01g-Run0 - v11-01f-geosfp-Run0

BCPO - Diff along 42N for Apr



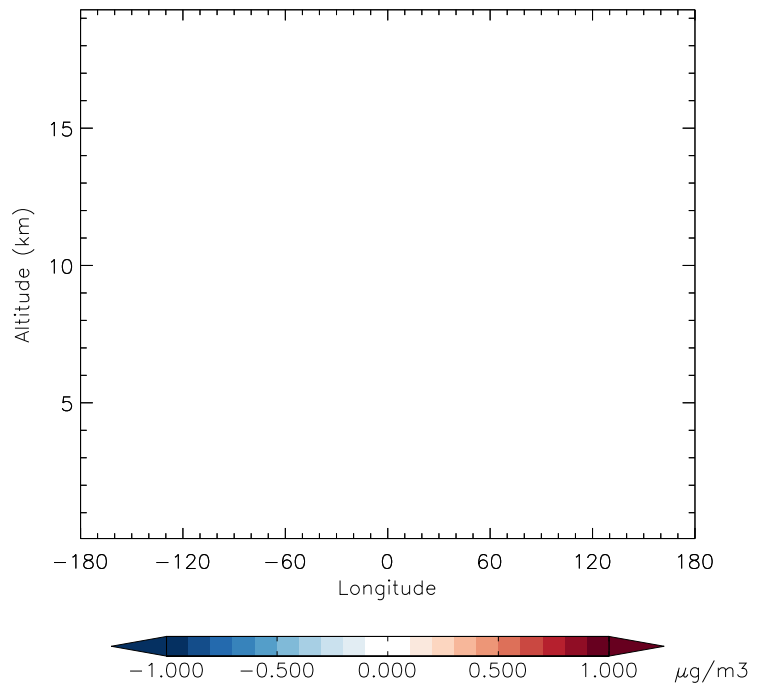
v11-01g-Run0 - v11-01d-Run1

BCPO - Diff along 15S for Apr



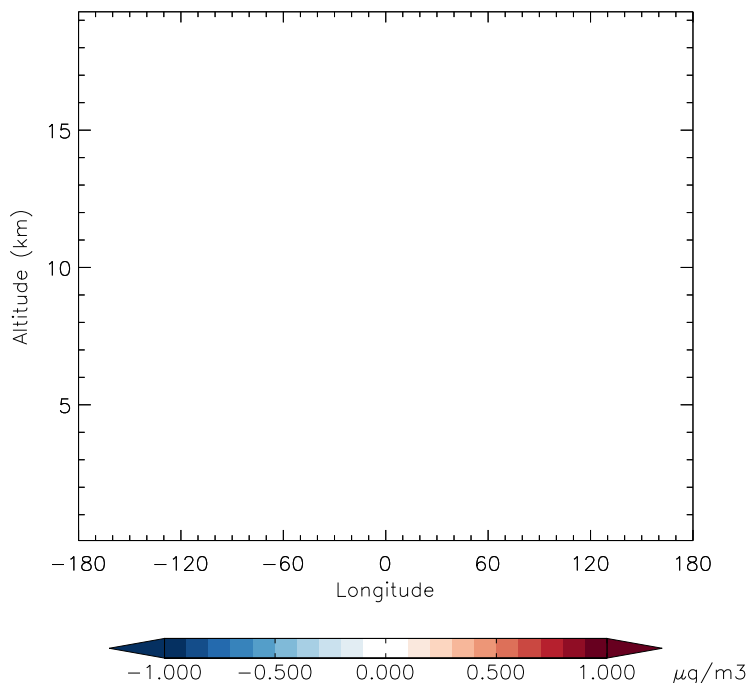
v11-01g-Run0 - v11-01d-Run1

BCPO - Diff along 42N for Apr

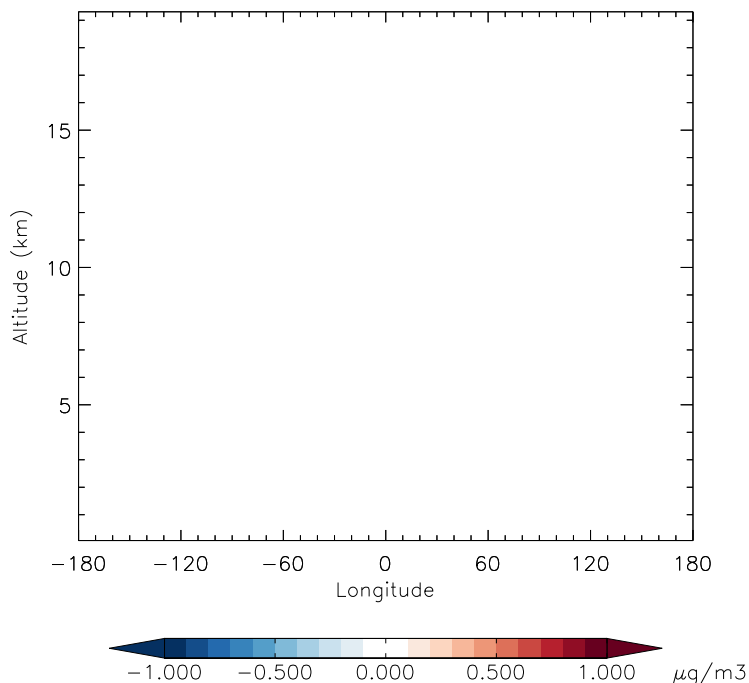


GEOS-Chem Longitudinal Difference Profiles at 15S and 42N

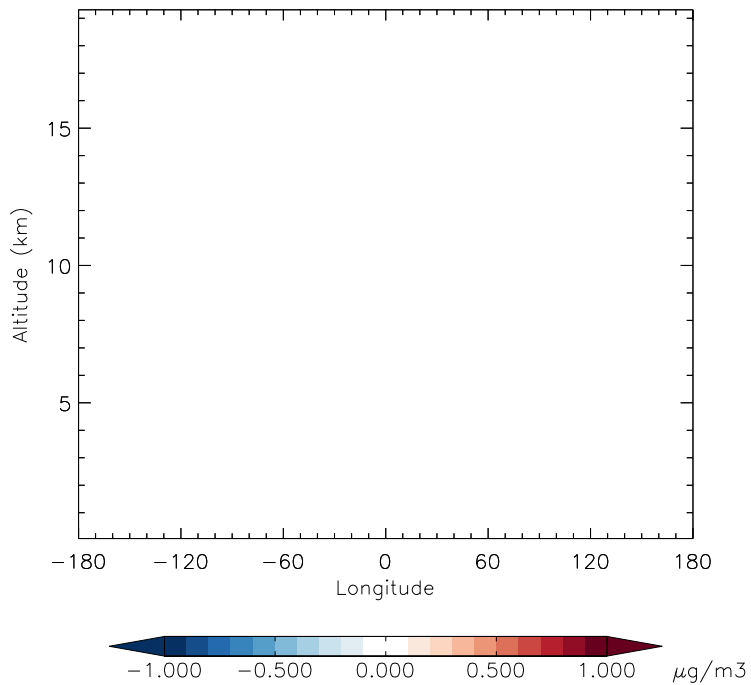
v11-01g-Run0 - v11-01f-geosfp-Run0
OCPO - Diff along 15S for Apr



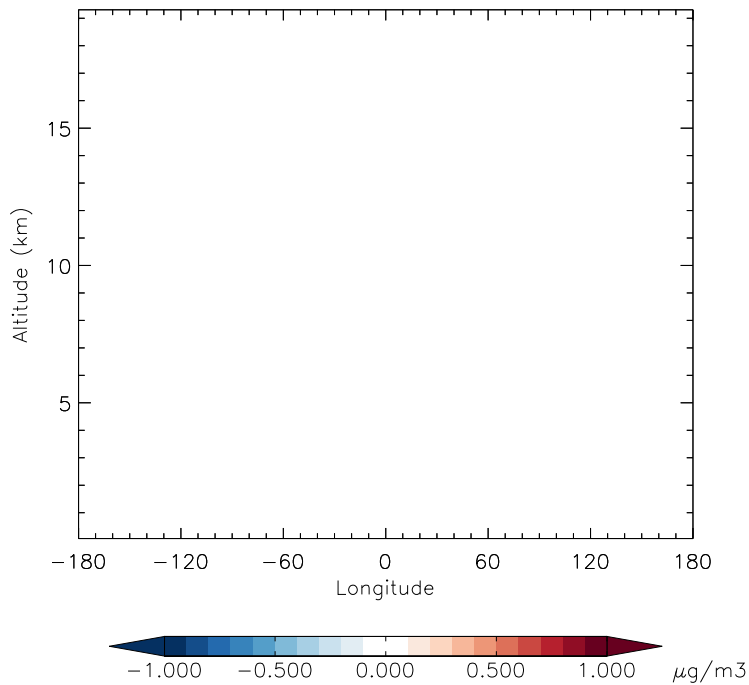
v11-01g-Run0 - v11-01f-geosfp-Run0
OCPO - Diff along 42N for Apr



v11-01g-Run0 - v11-01d-Run1
OCPO - Diff along 15S for Apr



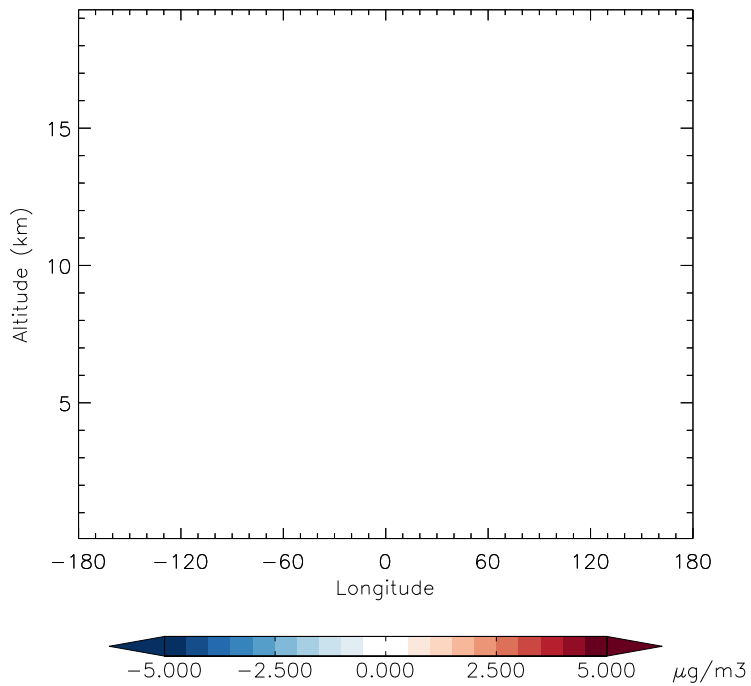
v11-01g-Run0 - v11-01d-Run1
OCPO - Diff along 42N for Apr



GEOS-Chem Longitudinal Difference Profiles at 15S and 42N

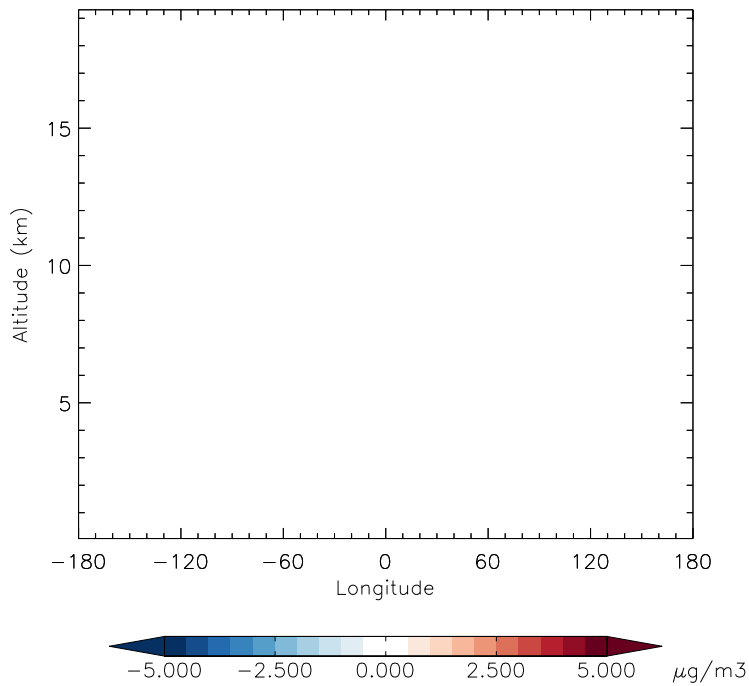
v11-01g-Run0 - v11-01f-geosfp-Run0

DST1 - Diff along 15S for Apr



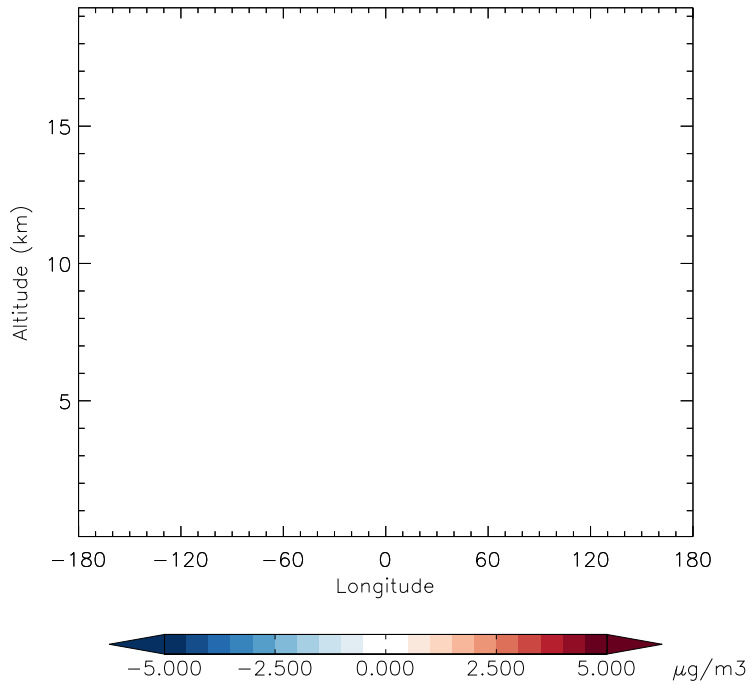
v11-01g-Run0 - v11-01f-geosfp-Run0

DST1 - Diff along 42N for Apr



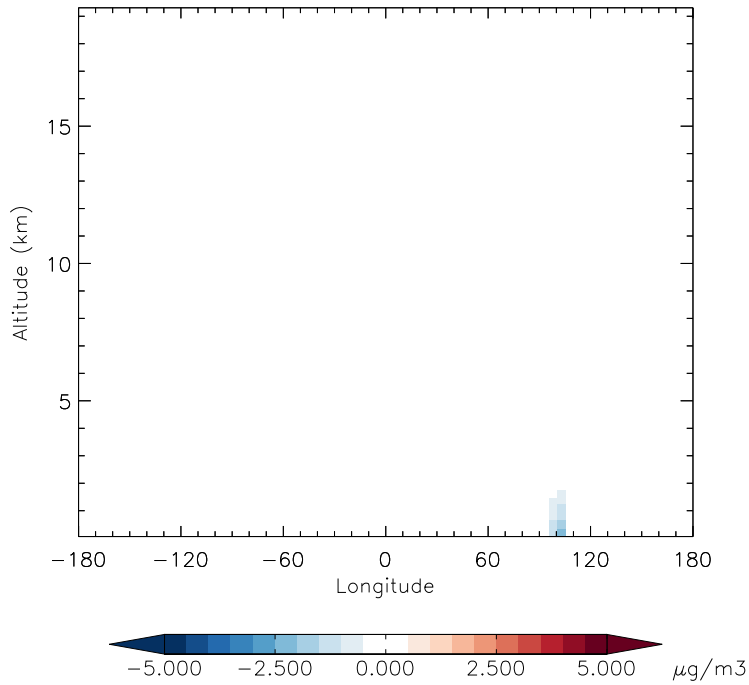
v11-01g-Run0 - v11-01d-Run1

DST1 - Diff along 15S for Apr



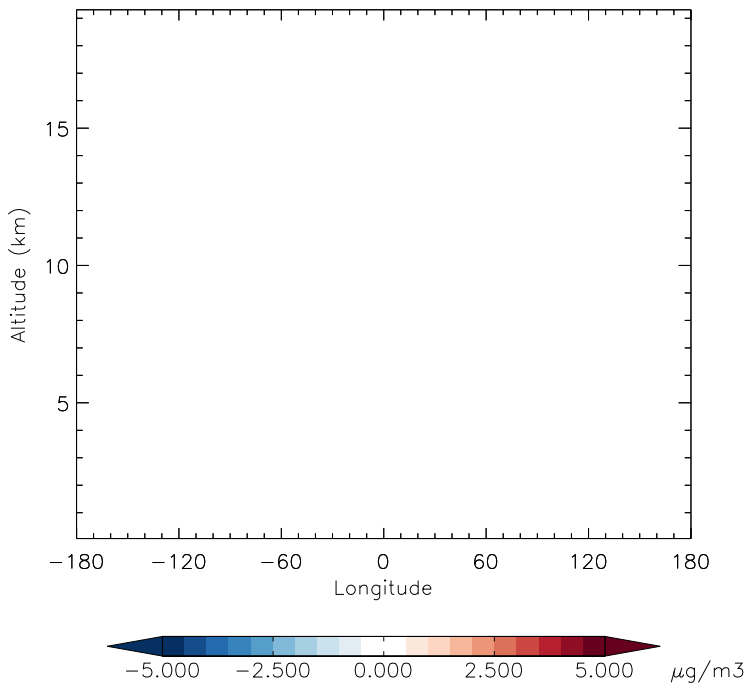
v11-01g-Run0 - v11-01d-Run1

DST1 - Diff along 42N for Apr

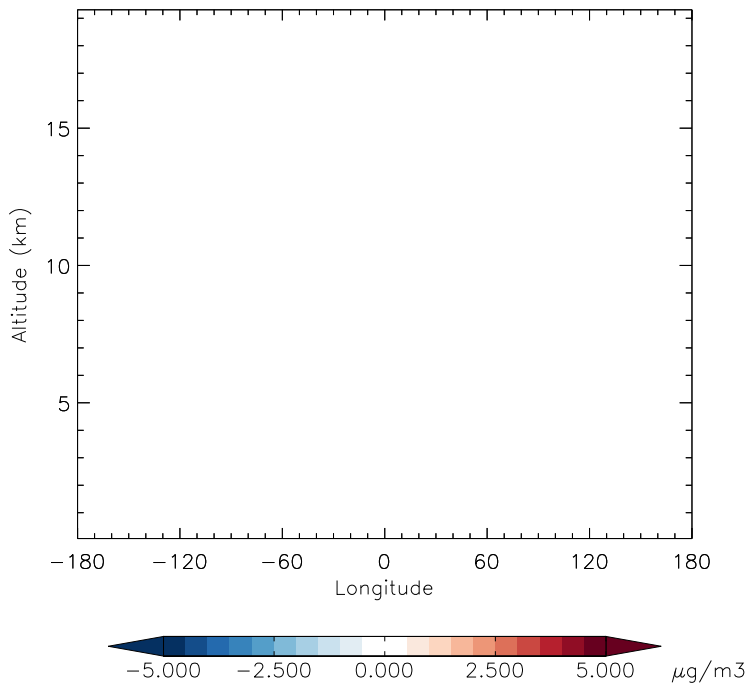


GEOS-Chem Longitudinal Difference Profiles at 15S and 42N

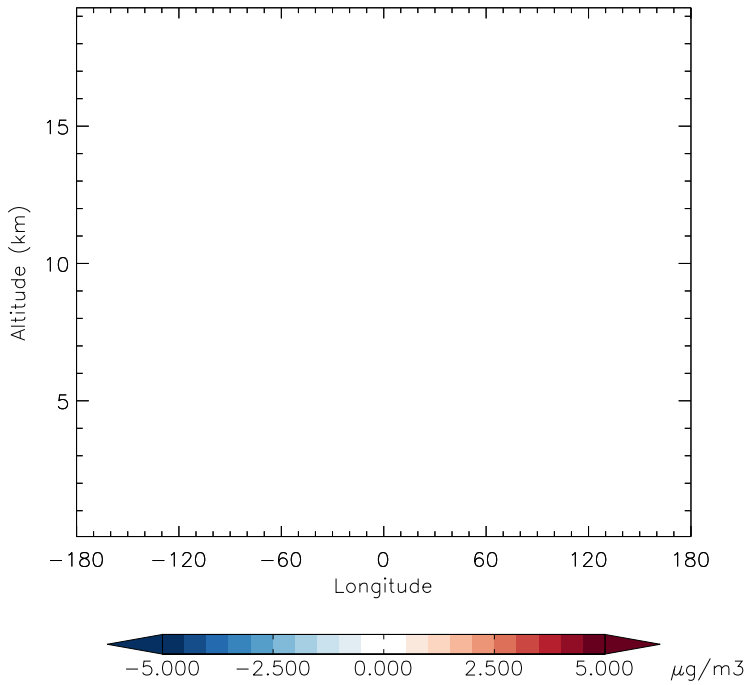
v11-01g-Run0 - v11-01f-geosfp-Run0
DST2 - Diff along 15S for Apr



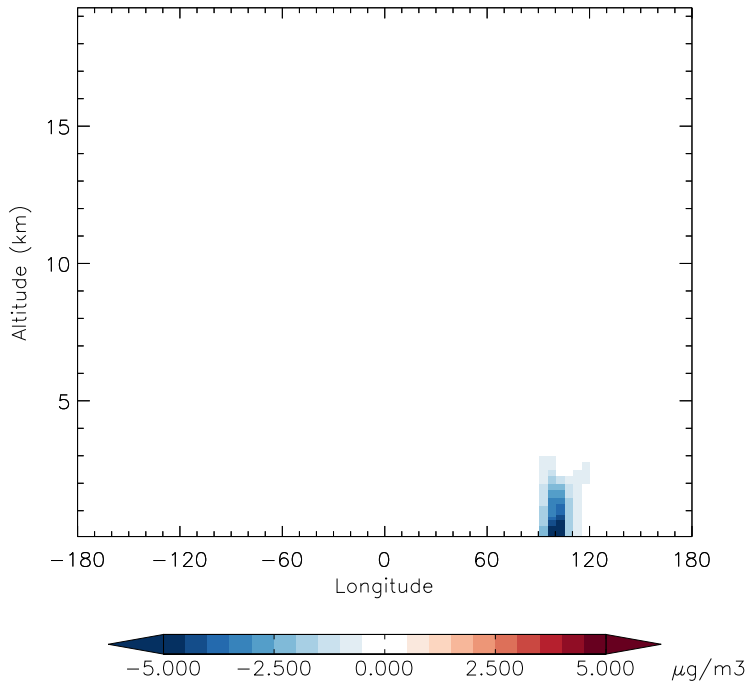
v11-01g-Run0 - v11-01f-geosfp-Run0
DST2 - Diff along 42N for Apr



v11-01g-Run0 - v11-01d-Run1
DST2 - Diff along 15S for Apr



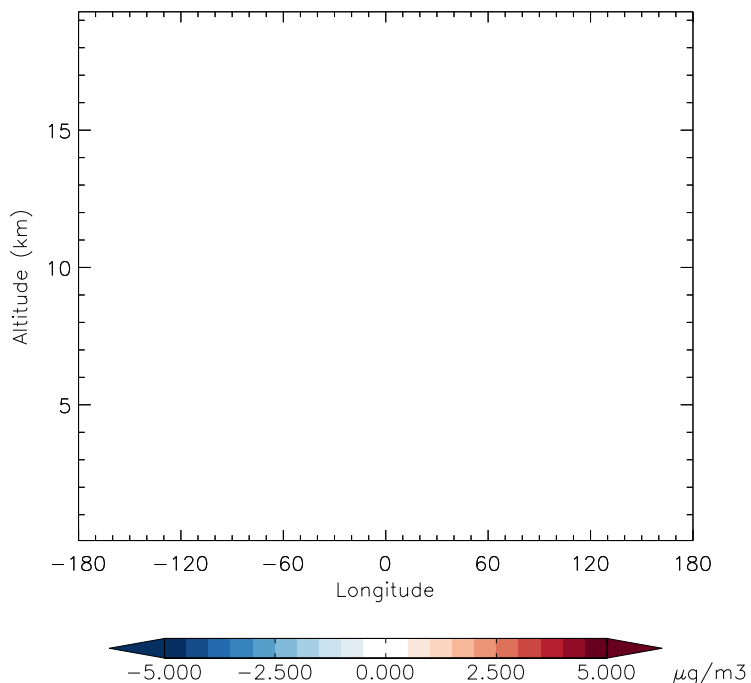
v11-01g-Run0 - v11-01d-Run1
DST2 - Diff along 42N for Apr



GEOS-Chem Longitudinal Difference Profiles at 15S and 42N

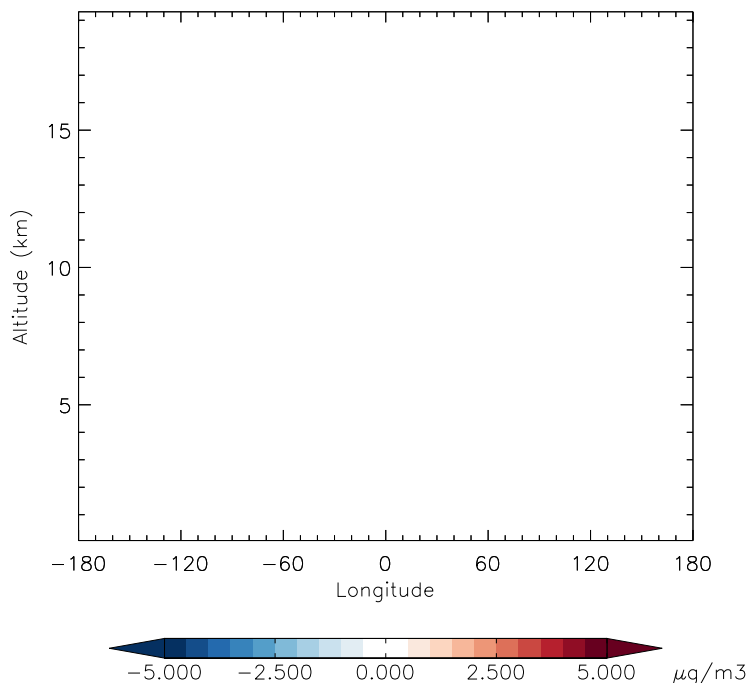
v11-01g-Run0 - v11-01f-geosp-Run0

DST3 - Diff along 15S for Apr



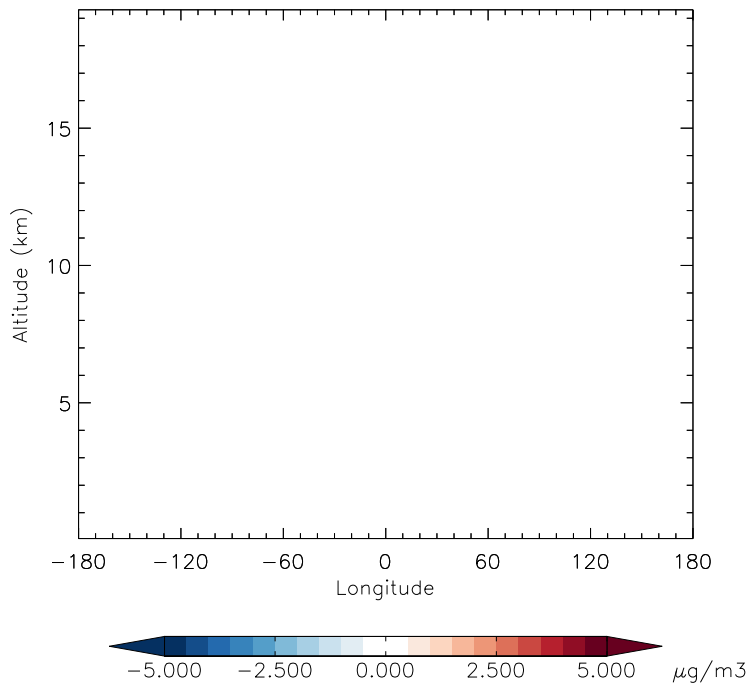
v11-01g-Run0 - v11-01f-geosp-Run0

DST3 - Diff along 42N for Apr



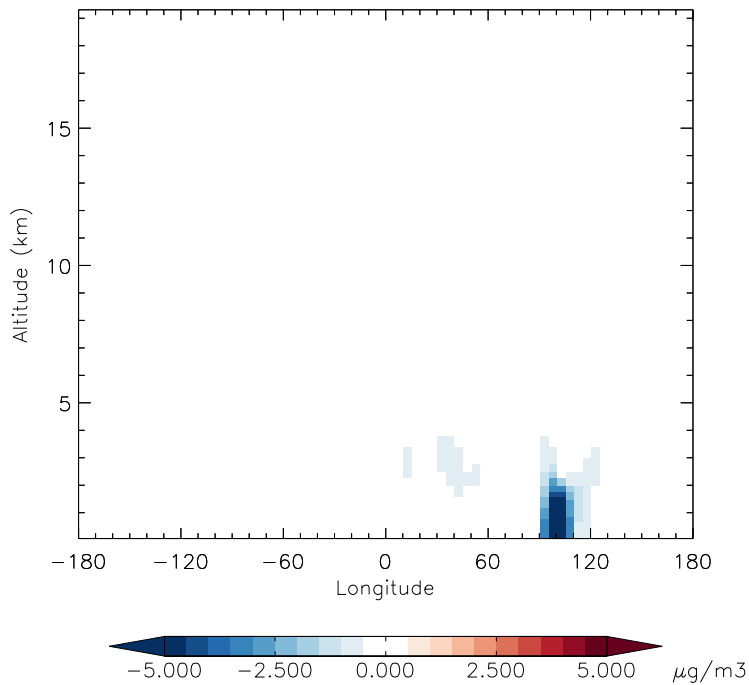
v11-01g-Run0 - v11-01d-Run1

DST3 - Diff along 15S for Apr



v11-01g-Run0 - v11-01d-Run1

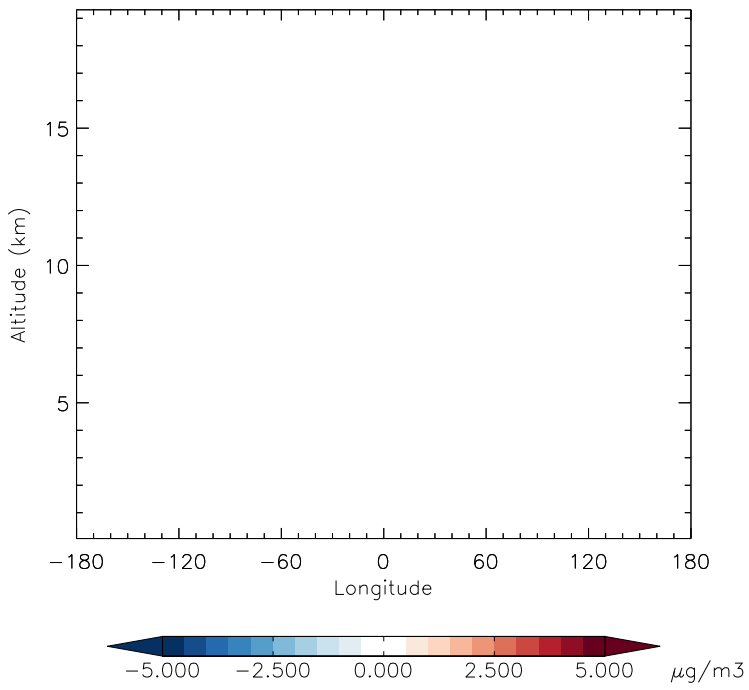
DST3 - Diff along 42N for Apr



GEOS-Chem Longitudinal Difference Profiles at 15S and 42N

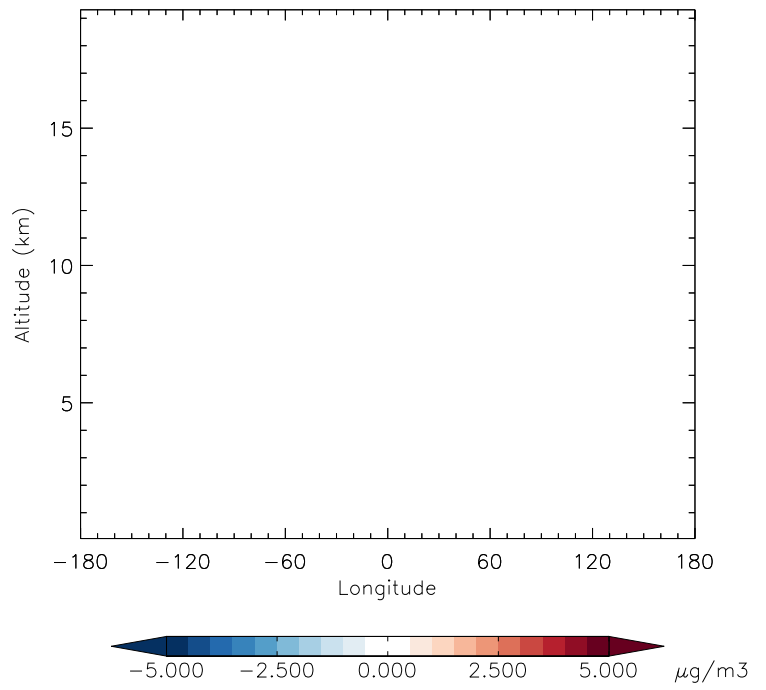
v11-01g-Run0 - v11-01f-geosfp-Run0

DST4 - Diff along 15S for Apr



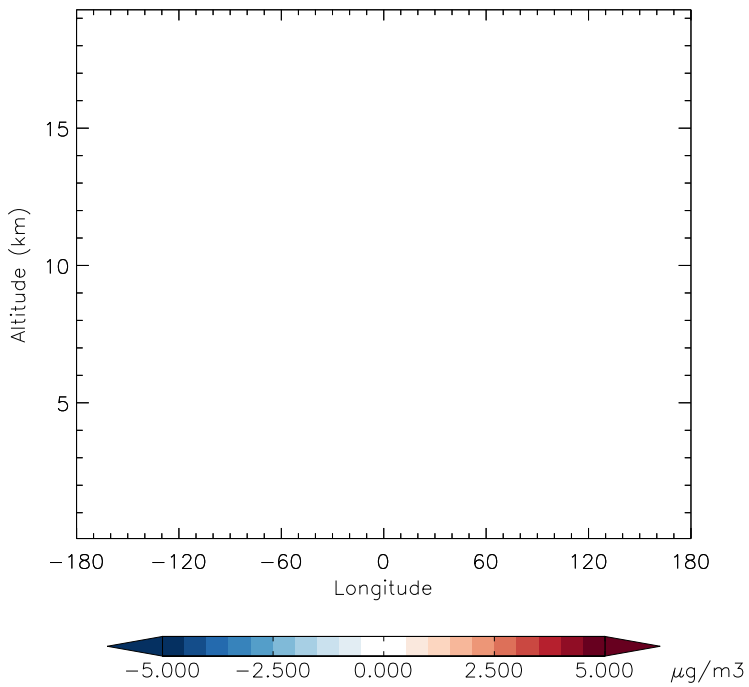
v11-01g-Run0 - v11-01f-geosfp-Run0

DST4 - Diff along 42N for Apr



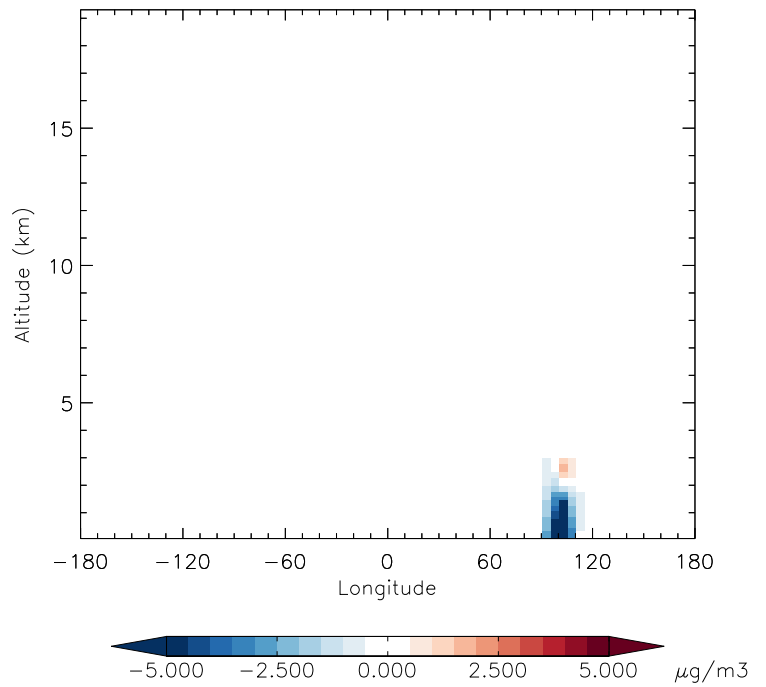
v11-01g-Run0 - v11-01d-Run1

DST4 - Diff along 15S for Apr



v11-01g-Run0 - v11-01d-Run1

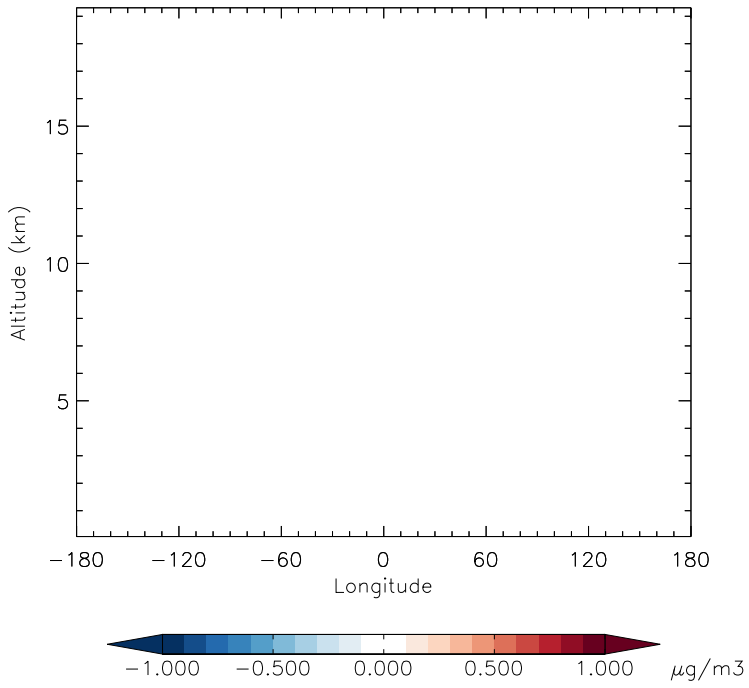
DST4 - Diff along 42N for Apr



GEOS-Chem Longitudinal Difference Profiles at 15S and 42N

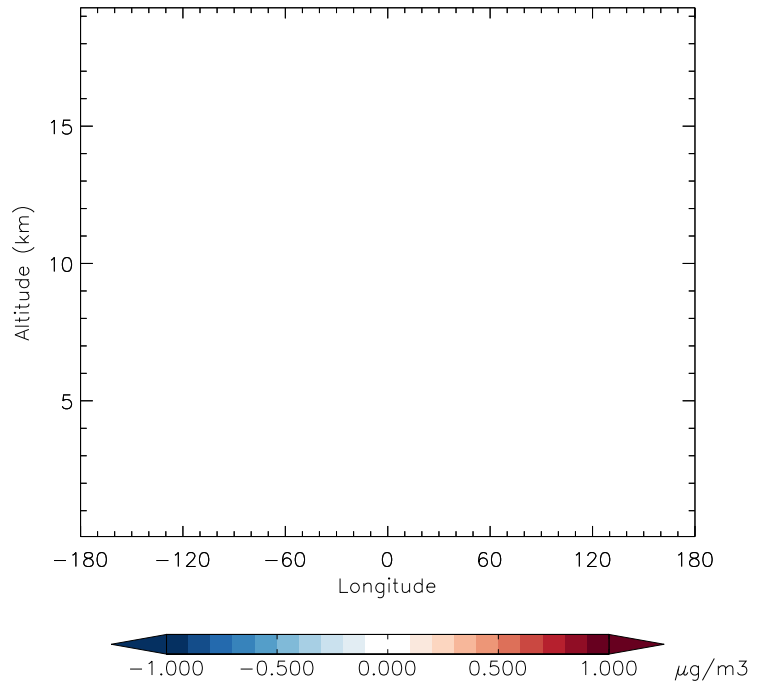
v11-01g-Run0 - v11-01f-geosfp-Run0

SALA - Diff along 15S for Apr



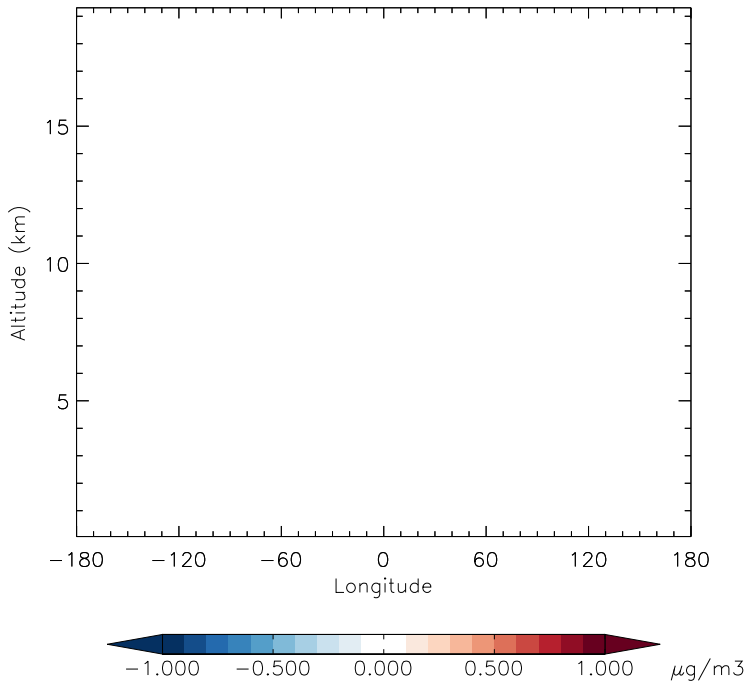
v11-01g-Run0 - v11-01f-geosfp-Run0

SALA - Diff along 42N for Apr



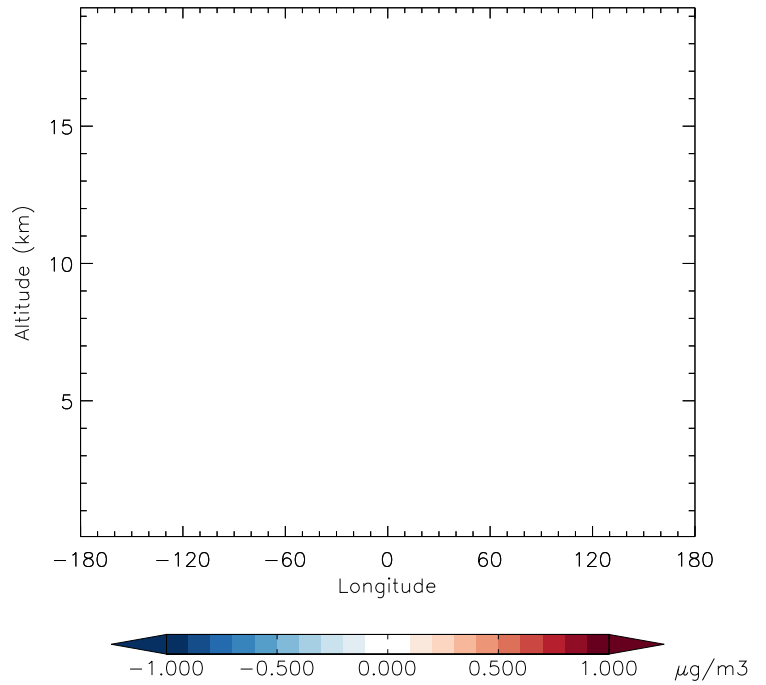
v11-01g-Run0 - v11-01d-Run1

SALA - Diff along 15S for Apr



v11-01g-Run0 - v11-01d-Run1

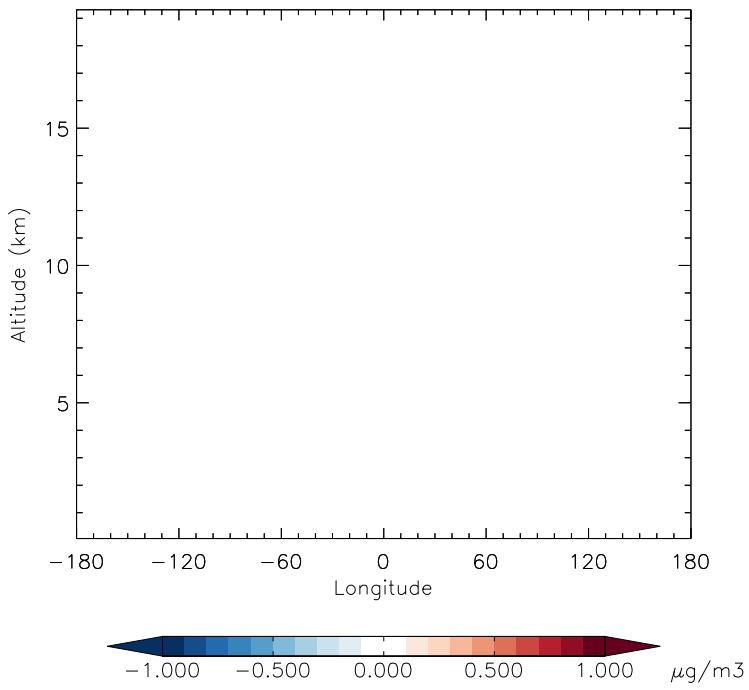
SALA - Diff along 42N for Apr



GEOS-Chem Longitudinal Difference Profiles at 15S and 42N

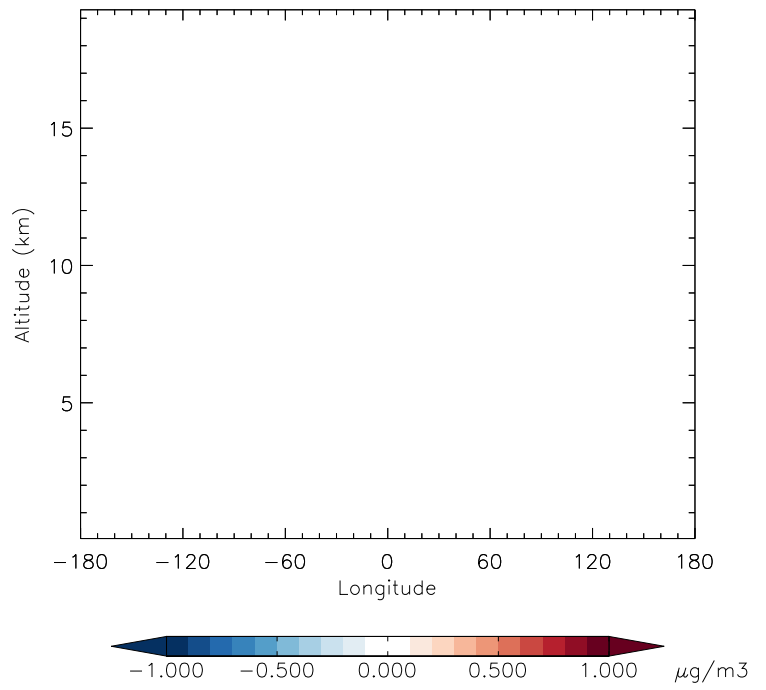
v11-01g-Run0 - v11-01f-geosfp-Run0

SALC - Diff along 15S for Apr



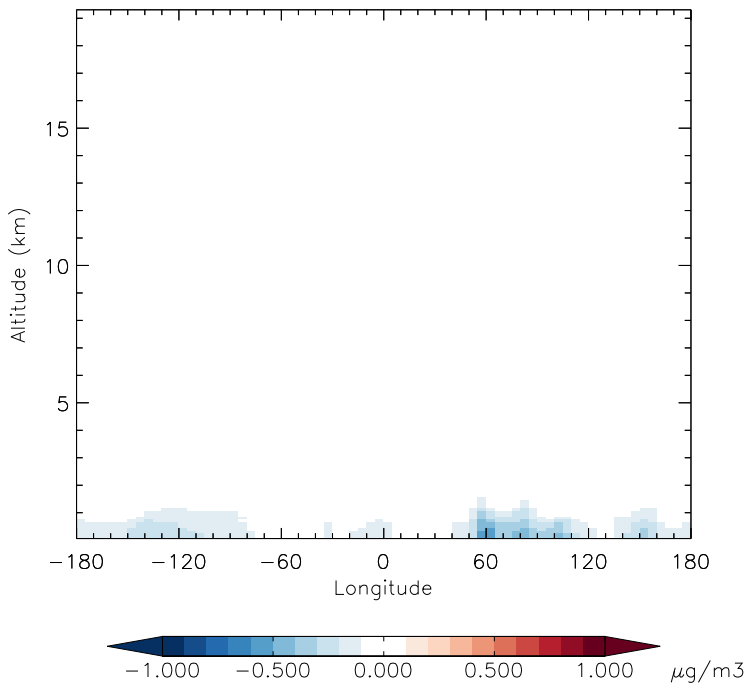
v11-01g-Run0 - v11-01f-geosfp-Run0

SALC - Diff along 42N for Apr



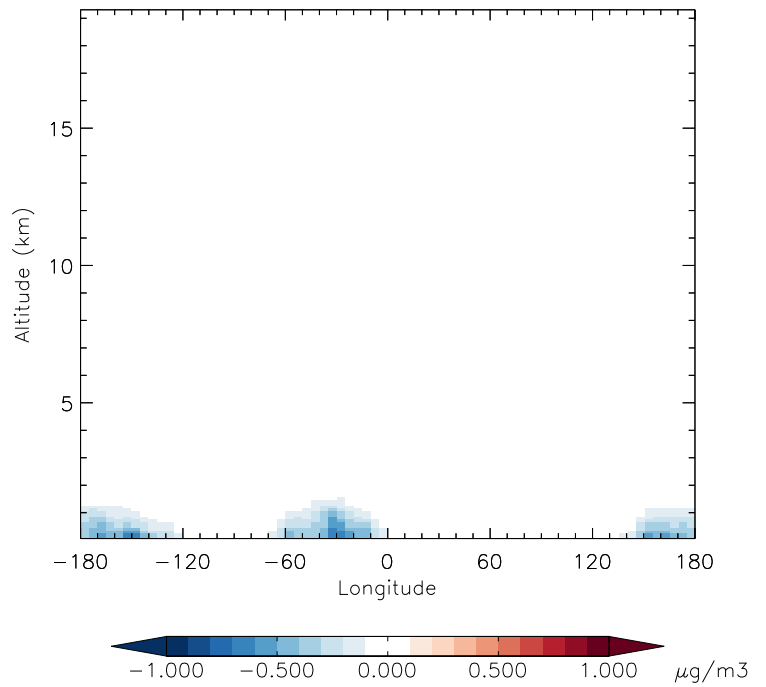
v11-01g-Run0 - v11-01d-Run1

SALC - Diff along 15S for Apr



v11-01g-Run0 - v11-01d-Run1

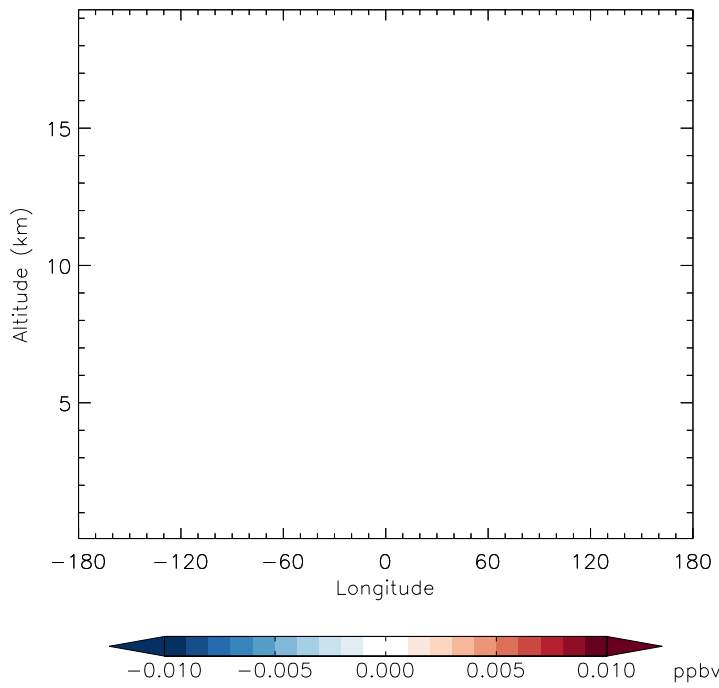
SALC - Diff along 42N for Apr



GEOS-Chem Longitudinal Difference Profiles at 15S and 42N

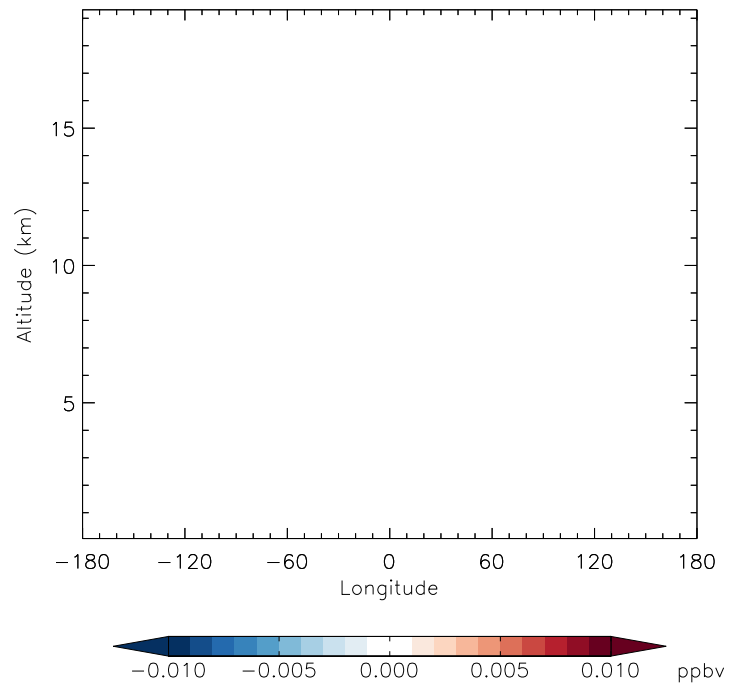
v11-01g-Run0 - v11-01f-geosfp-Run0

Br2 - Diff along 15S for Apr



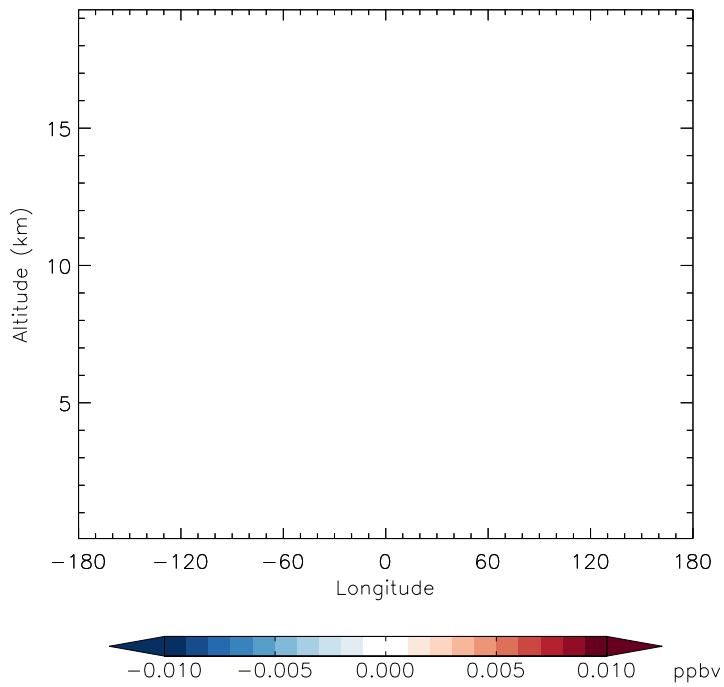
v11-01g-Run0 - v11-01f-geosfp-Run0

Br2 - Diff along 42N for Apr



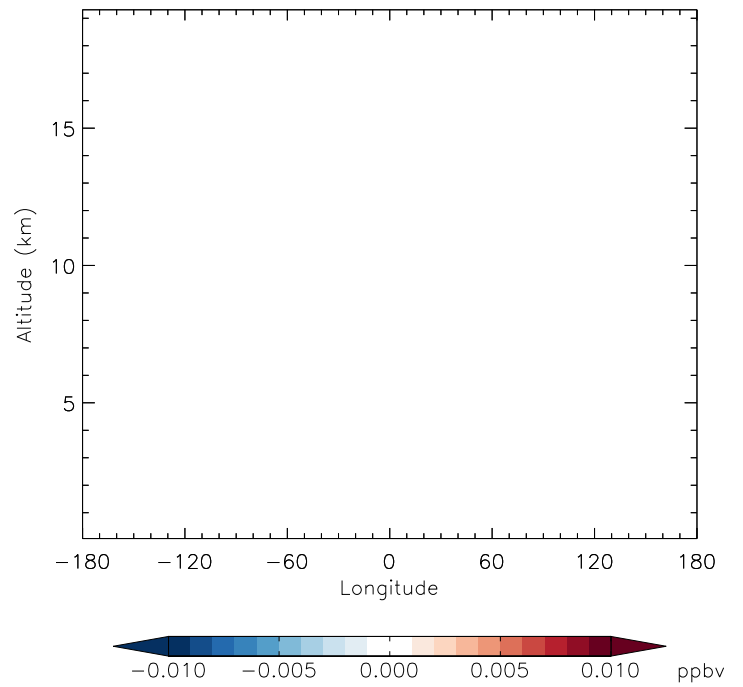
v11-01g-Run0 - v11-01d-Run1

Br2 - Diff along 15S for Apr



v11-01g-Run0 - v11-01d-Run1

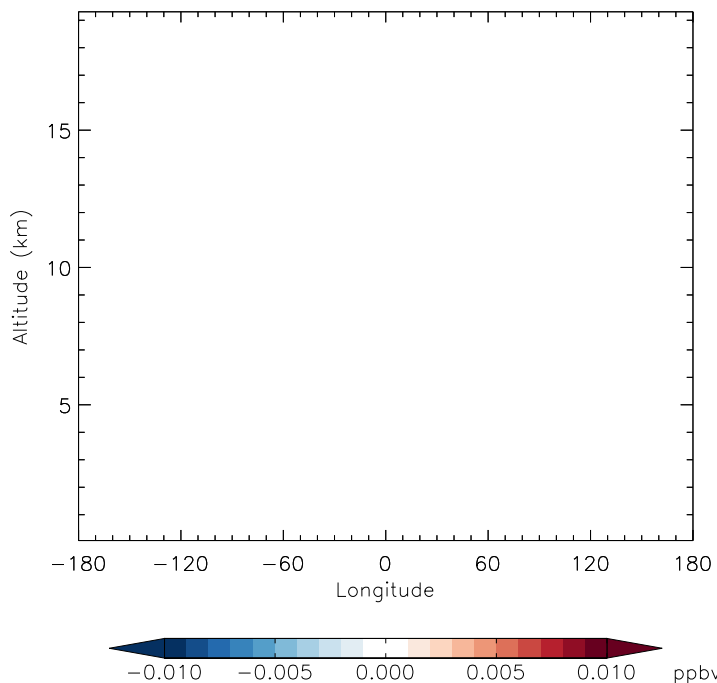
Br2 - Diff along 42N for Apr



GEOS-Chem Longitudinal Difference Profiles at 15S and 42N

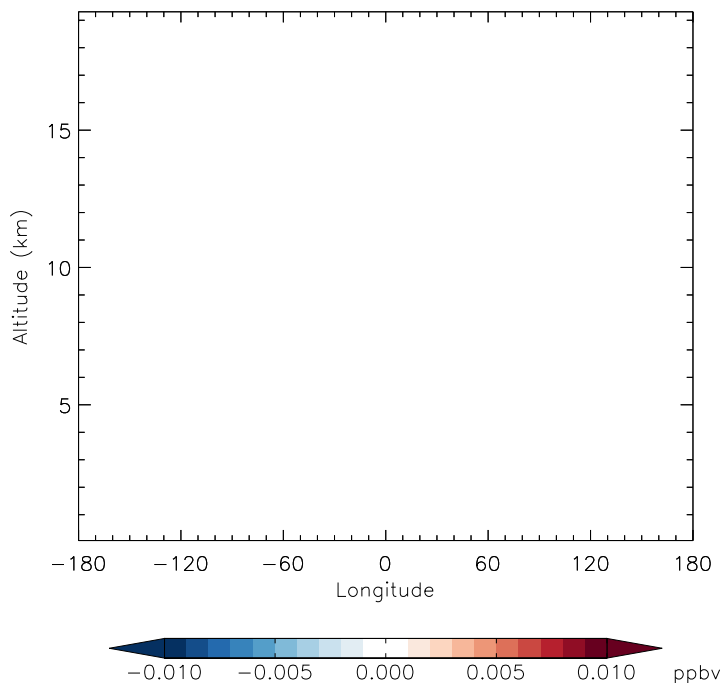
v11-01g-Run0 - v11-01f-geosfp-Run0

Br - Diff along 15S for Apr



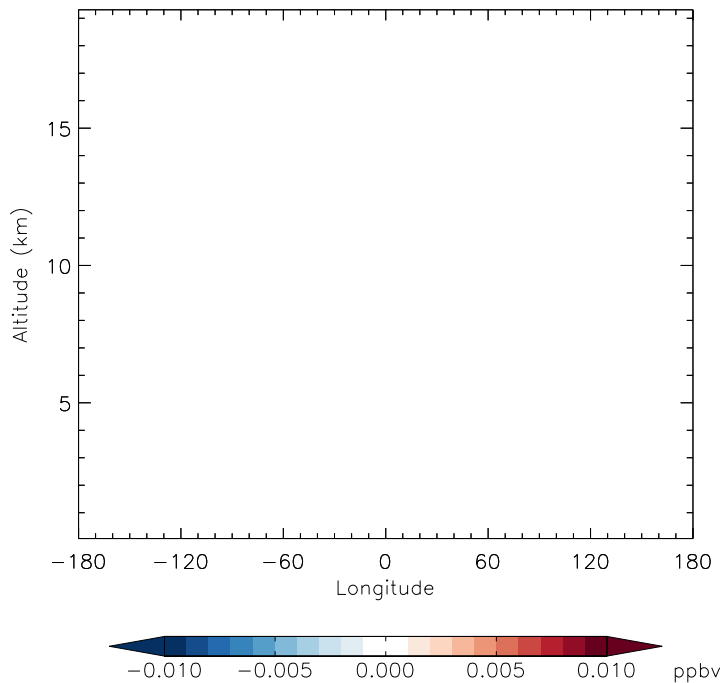
v11-01g-Run0 - v11-01f-geosfp-Run0

Br - Diff along 42N for Apr



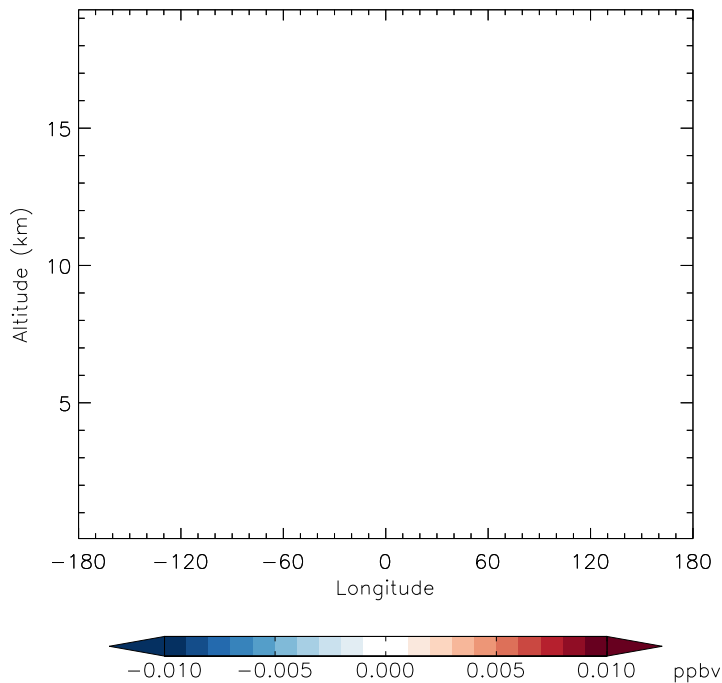
v11-01g-Run0 - v11-01d-Run1

Br - Diff along 15S for Apr



v11-01g-Run0 - v11-01d-Run1

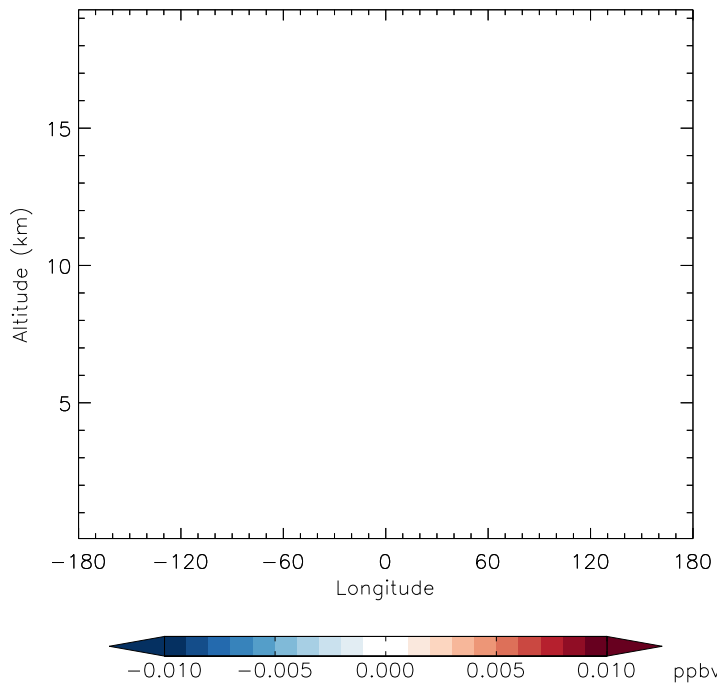
Br - Diff along 42N for Apr



GEOS-Chem Longitudinal Difference Profiles at 15S and 42N

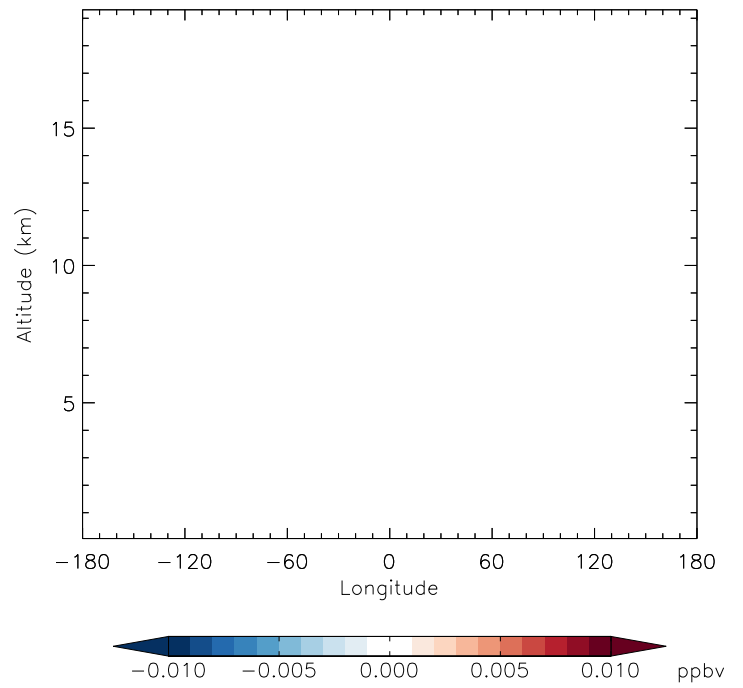
v11-01g-Run0 - v11-01f-geosp-Run0

BrO - Diff along 15S for Apr



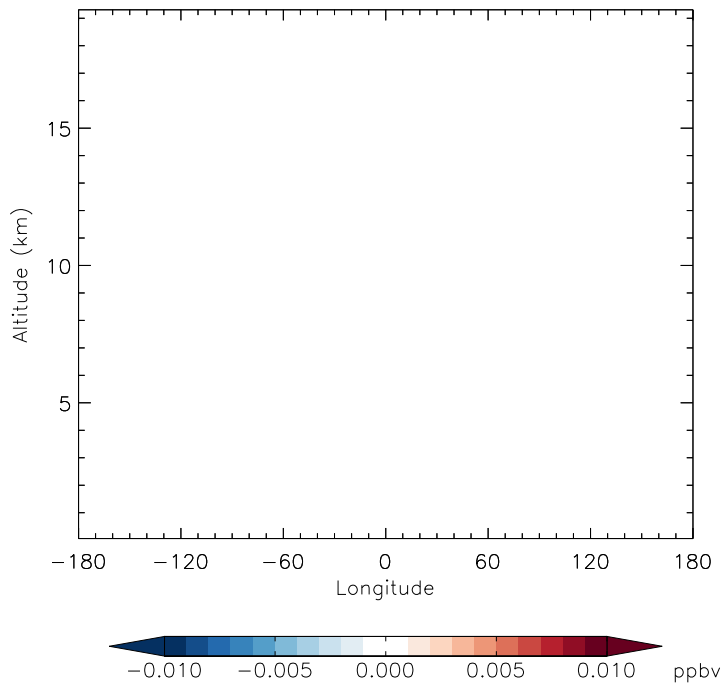
v11-01g-Run0 - v11-01f-geosp-Run0

BrO - Diff along 42N for Apr



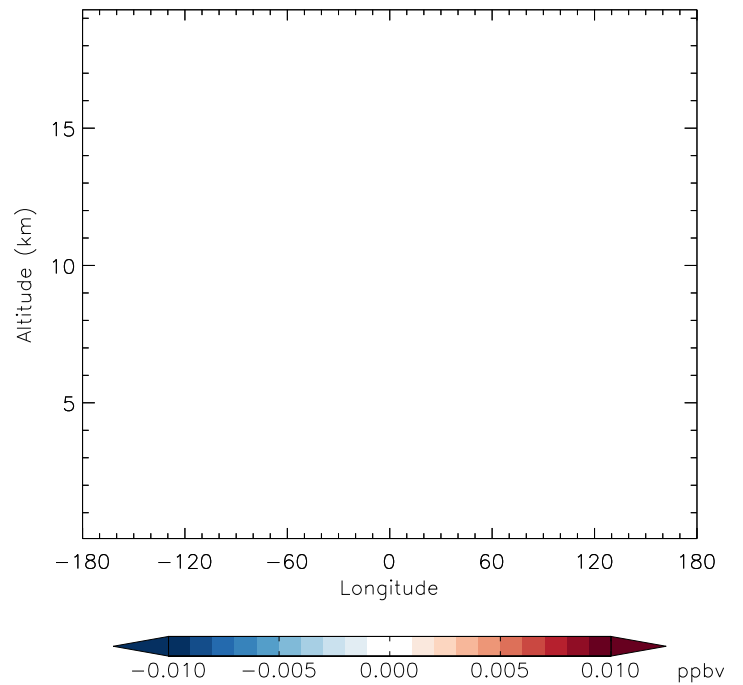
v11-01g-Run0 - v11-01d-Run1

BrO - Diff along 15S for Apr



v11-01g-Run0 - v11-01d-Run1

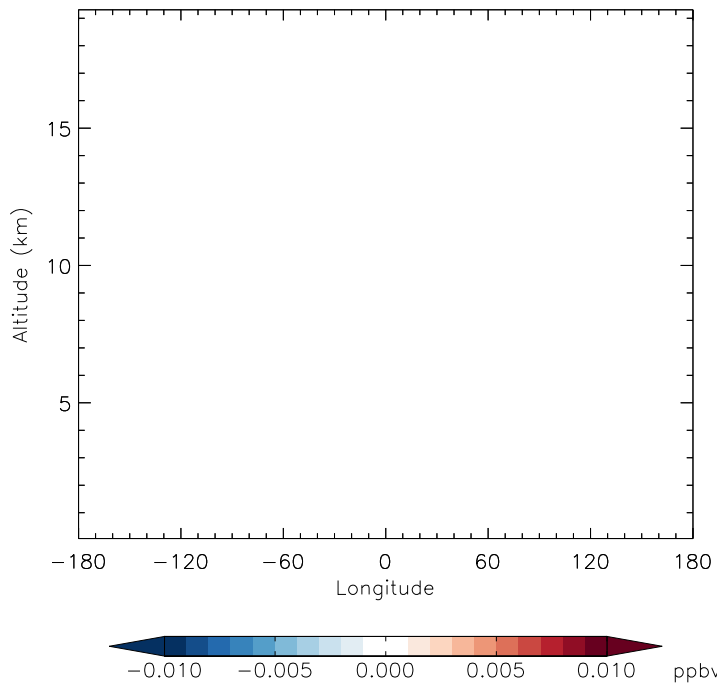
BrO - Diff along 42N for Apr



GEOS-Chem Longitudinal Difference Profiles at 15S and 42N

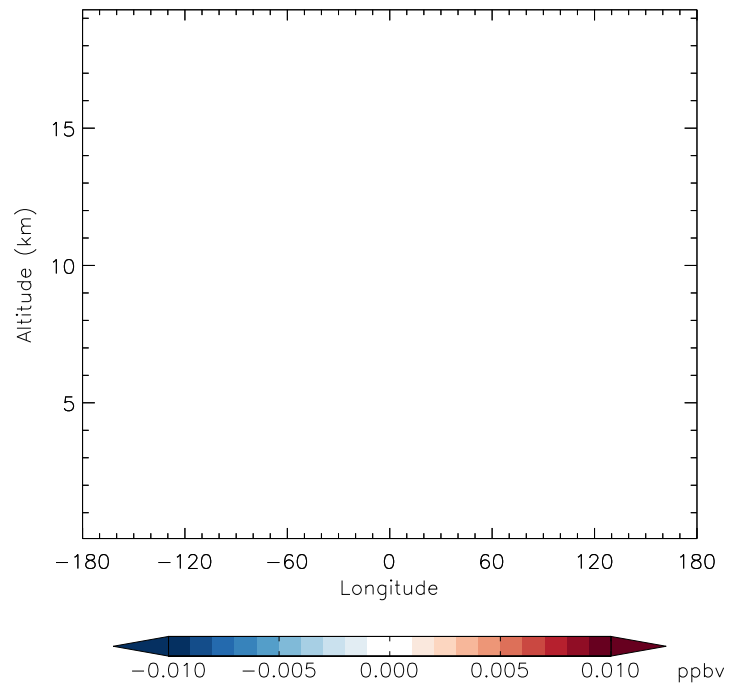
v11-01g-Run0 - v11-01f-geosp-Run0

H0Br - Diff along 15S for Apr



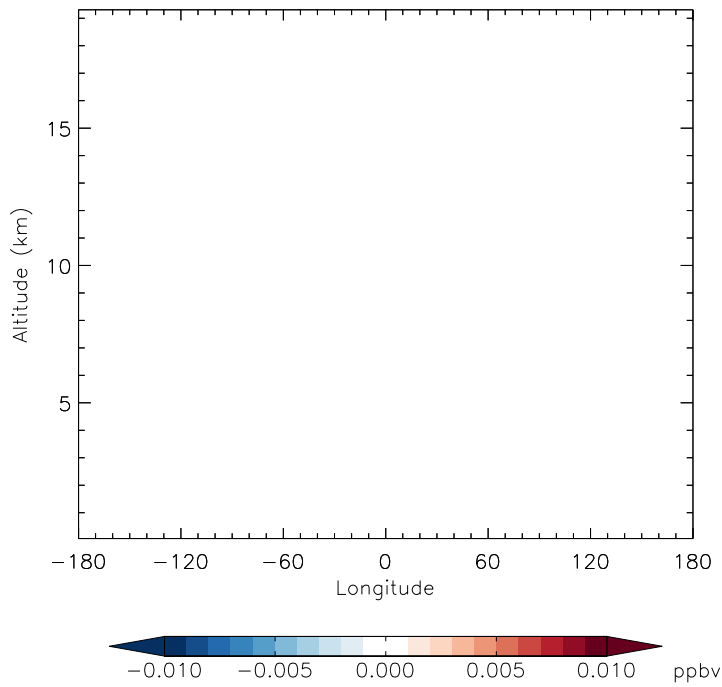
v11-01g-Run0 - v11-01f-geosp-Run0

H0Br - Diff along 42N for Apr



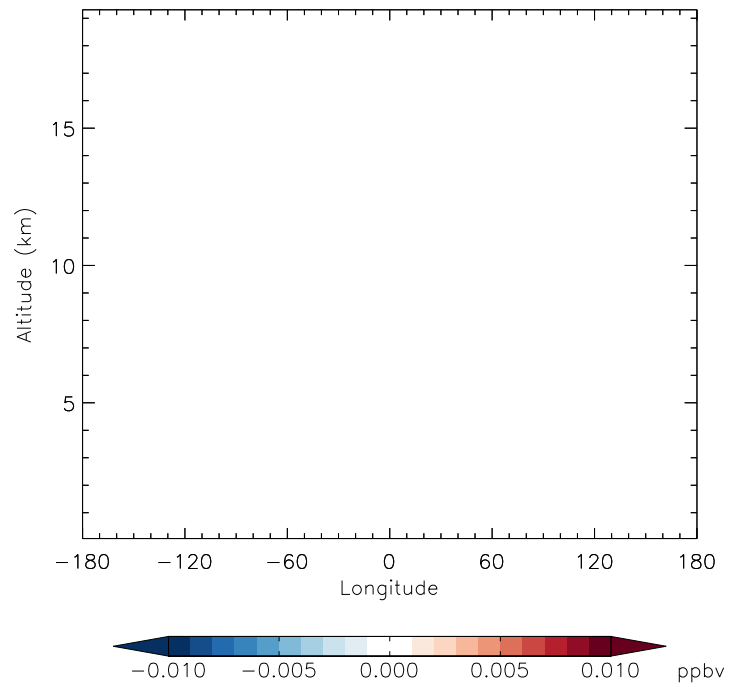
v11-01g-Run0 - v11-01d-Run1

H0Br - Diff along 15S for Apr



v11-01g-Run0 - v11-01d-Run1

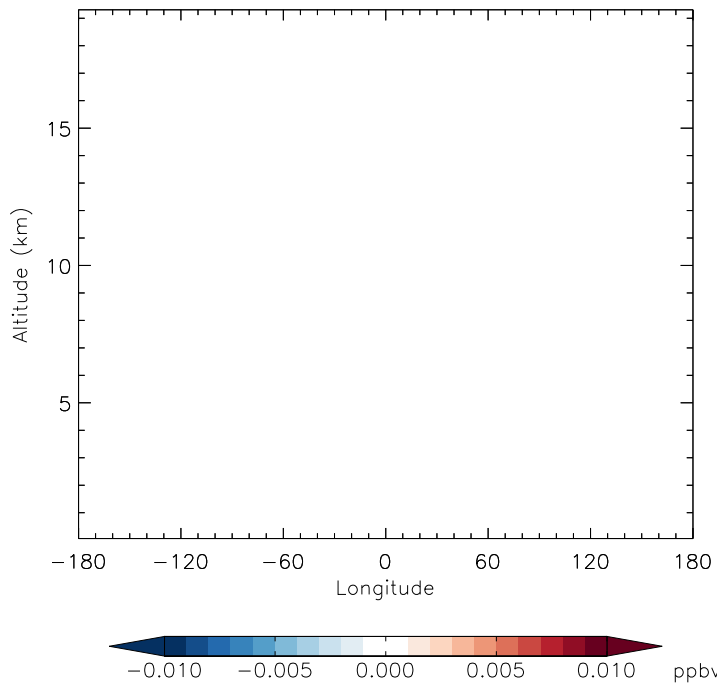
H0Br - Diff along 42N for Apr



GEOS-Chem Longitudinal Difference Profiles at 15S and 42N

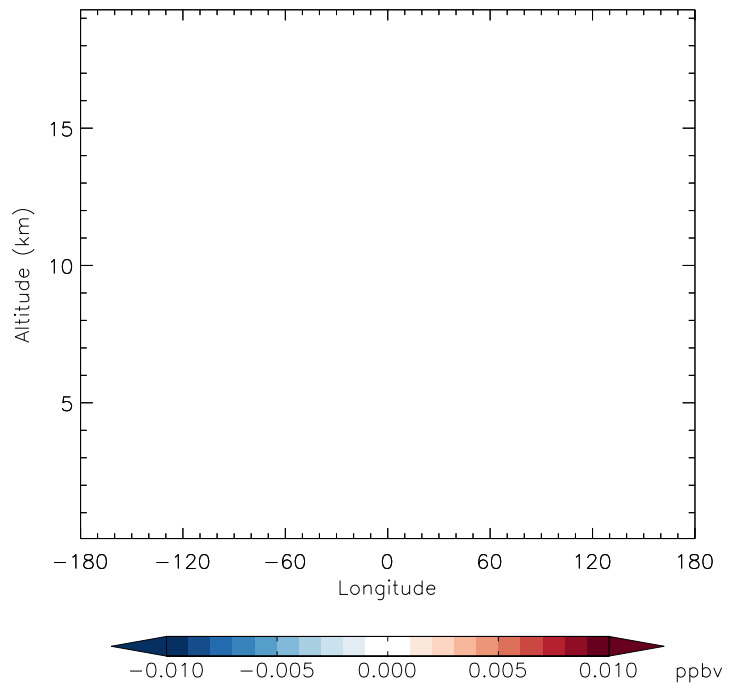
v11-01g-Run0 - v11-01f-geosp-Run0

HBr - Diff along 15S for Apr



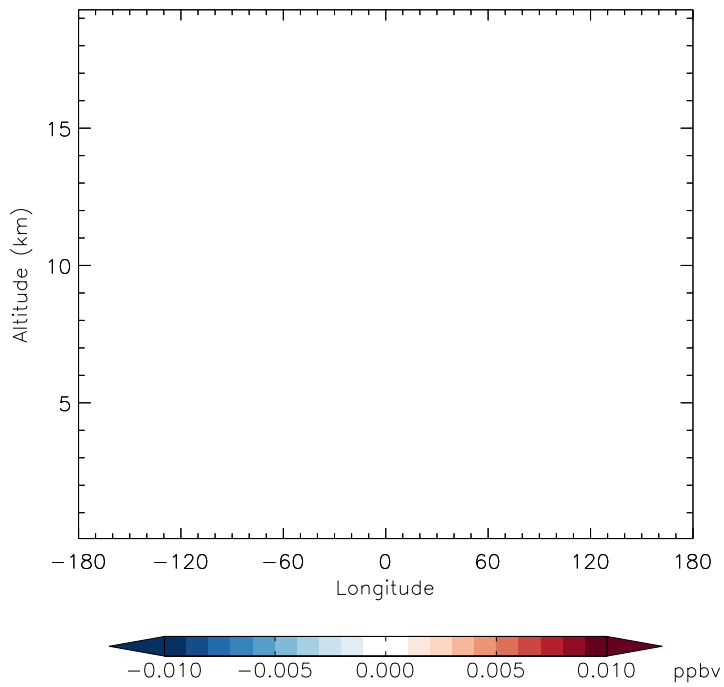
v11-01g-Run0 - v11-01f-geosp-Run0

HBr - Diff along 42N for Apr



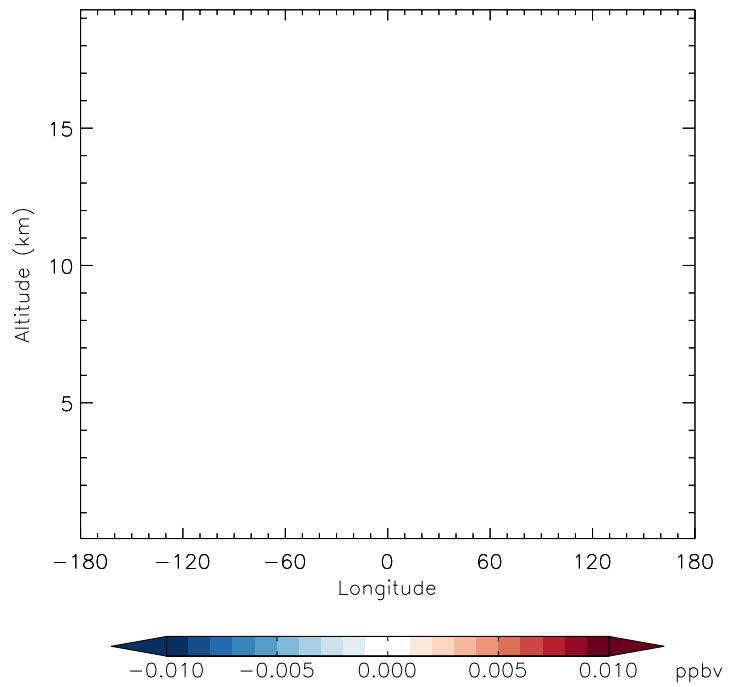
v11-01g-Run0 - v11-01d-Run1

HBr - Diff along 15S for Apr



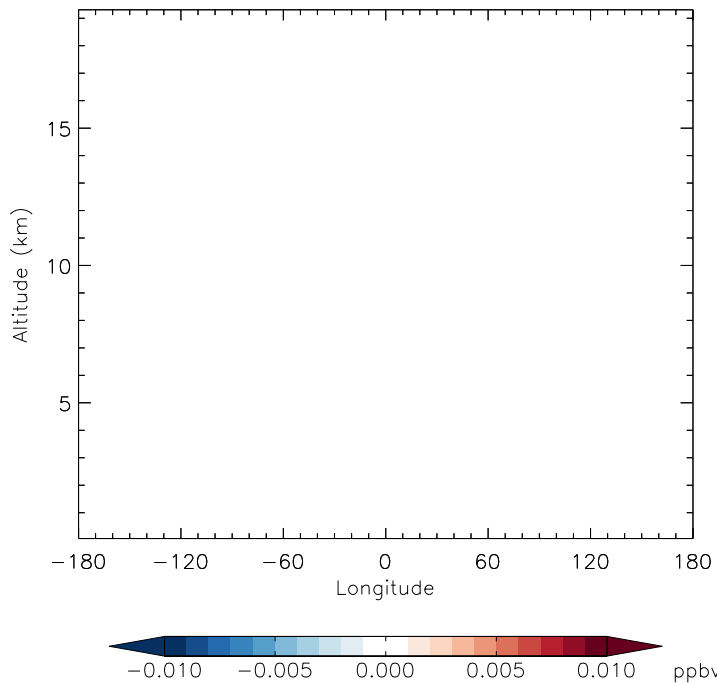
v11-01g-Run0 - v11-01d-Run1

HBr - Diff along 42N for Apr

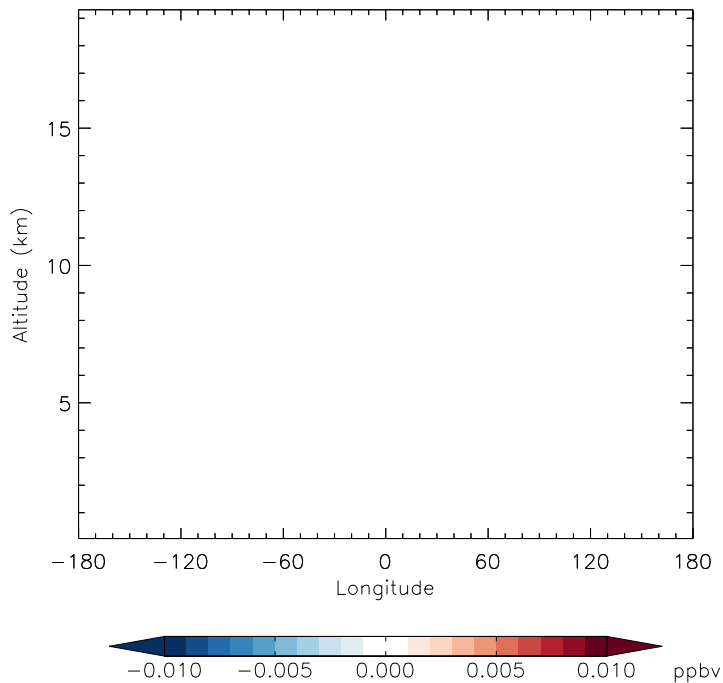


GEOS-Chem Longitudinal Difference Profiles at 15S and 42N

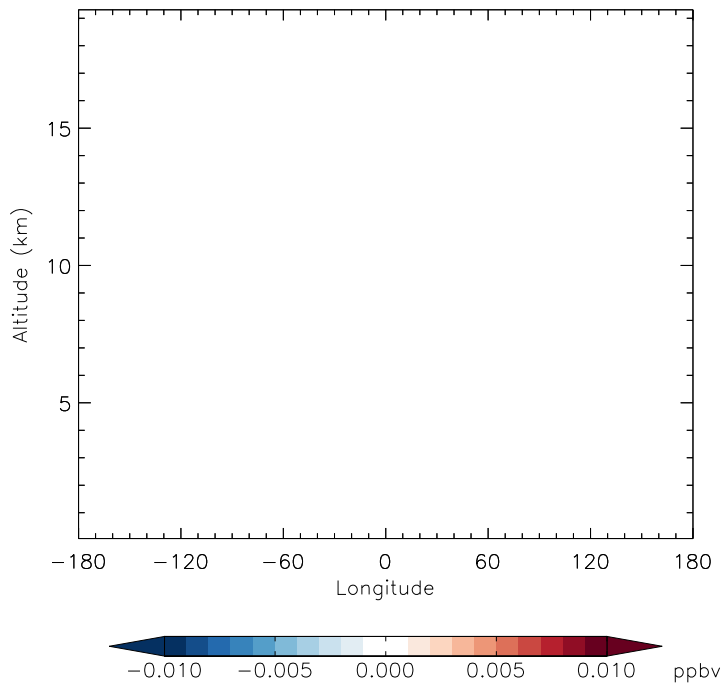
v11-01g-Run0 - v11-01f-geosfp-Run0
BrNO2 - Diff along 15S for Apr



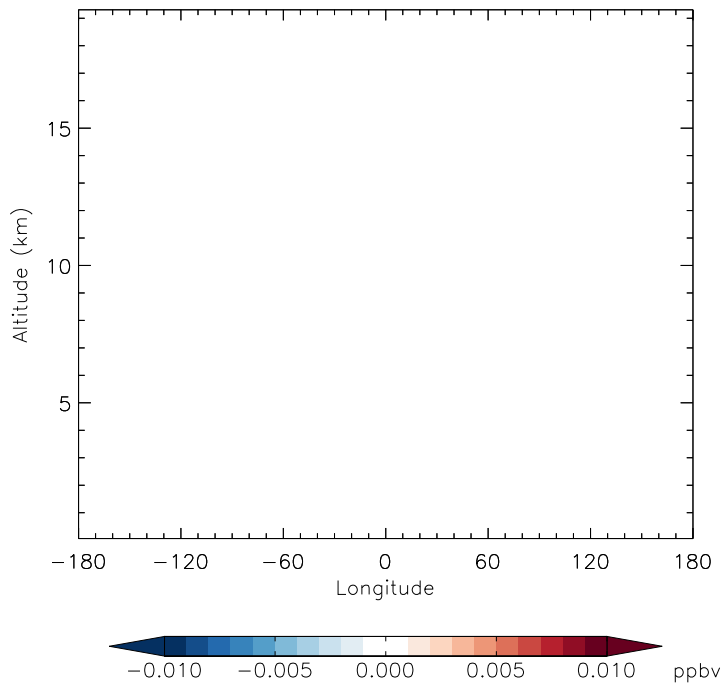
v11-01g-Run0 - v11-01f-geosfp-Run0
BrNO2 - Diff along 42N for Apr



v11-01g-Run0 - v11-01d-Run1
BrNO2 - Diff along 15S for Apr

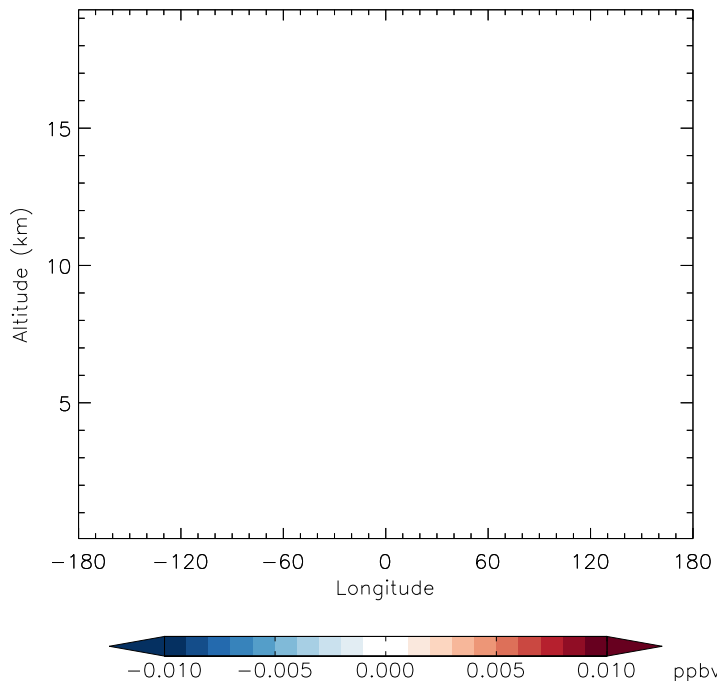


v11-01g-Run0 - v11-01d-Run1
BrNO2 - Diff along 42N for Apr

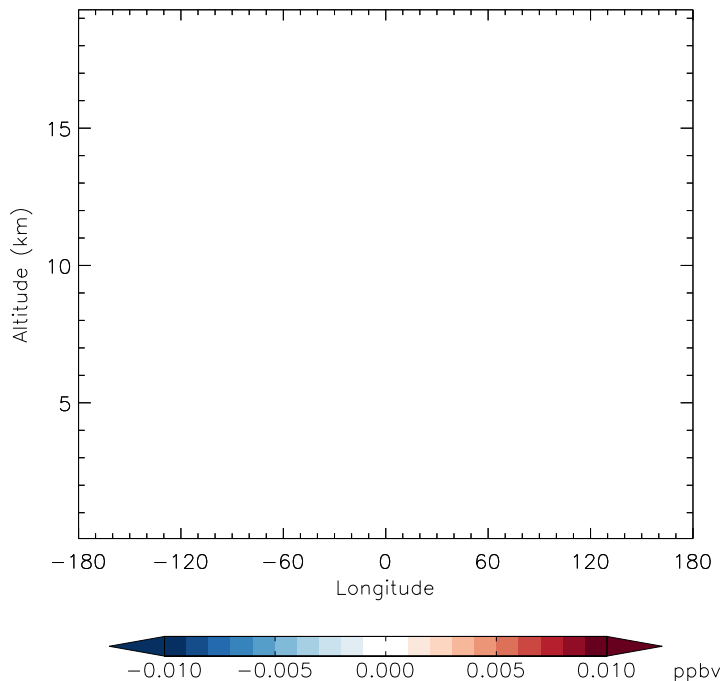


GEOS-Chem Longitudinal Difference Profiles at 15S and 42N

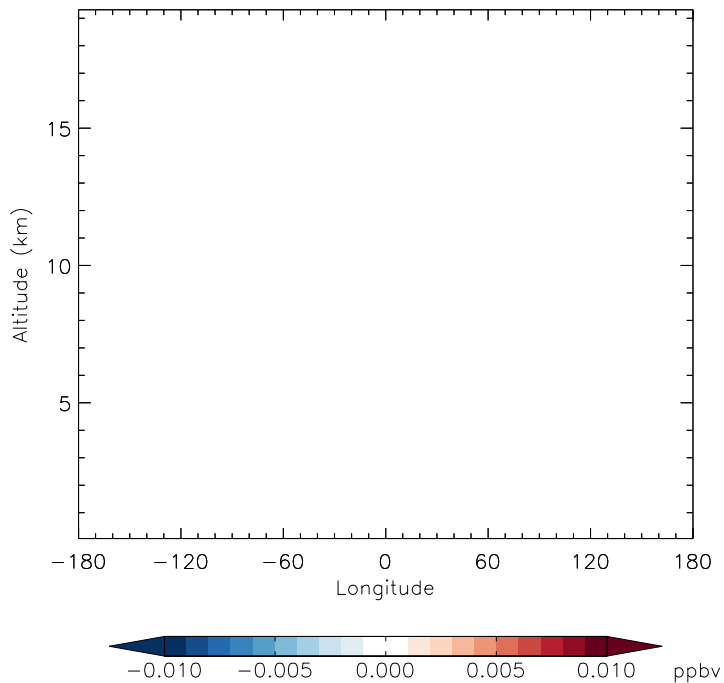
v11-01g-Run0 - v11-01f-geosfp-Run0
BrNO3 - Diff along 15S for Apr



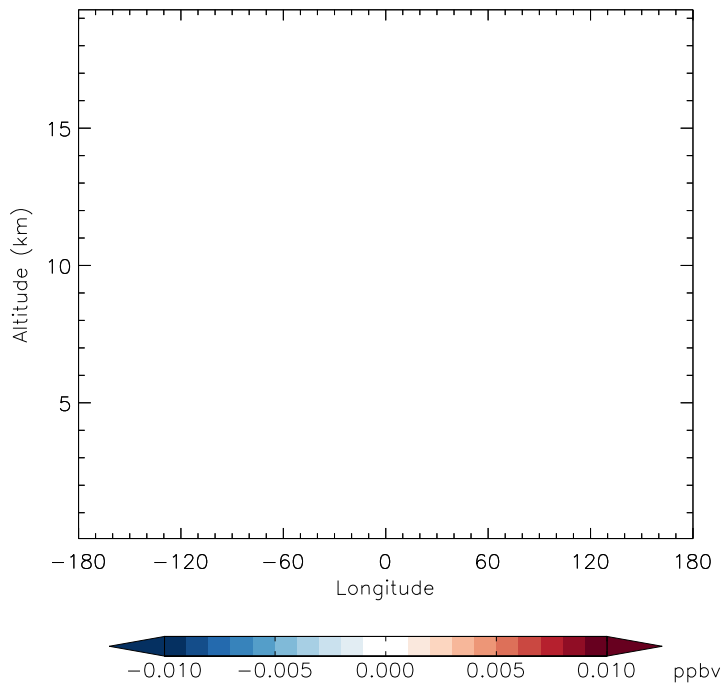
v11-01g-Run0 - v11-01f-geosfp-Run0
BrNO3 - Diff along 42N for Apr



v11-01g-Run0 - v11-01d-Run1
BrNO3 - Diff along 15S for Apr



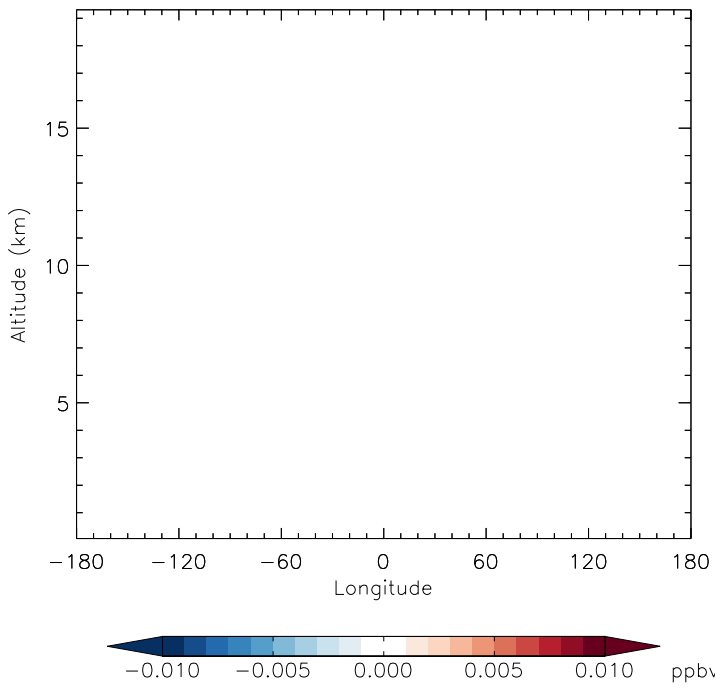
v11-01g-Run0 - v11-01d-Run1
BrNO3 - Diff along 42N for Apr



GEOS-Chem Longitudinal Difference Profiles at 15S and 42N

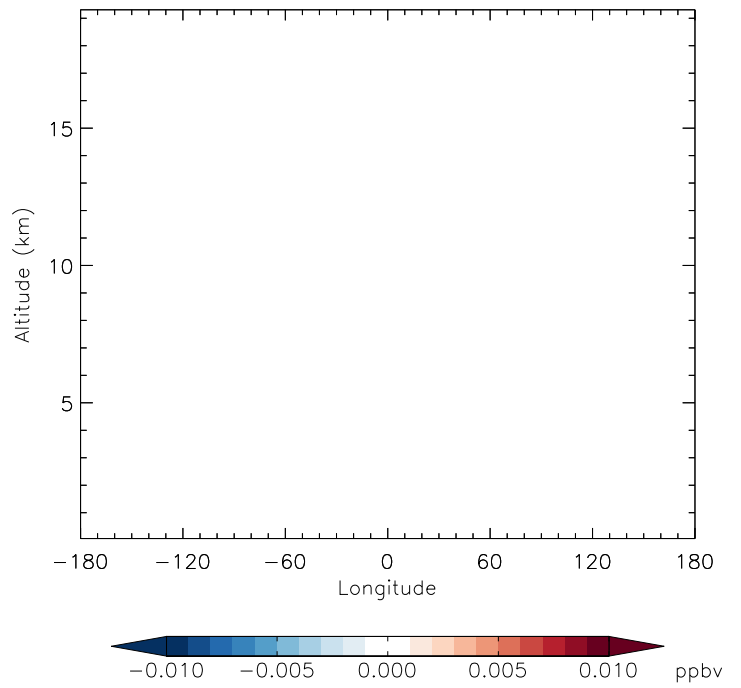
v11-01g-Run0 - v11-01f-geosfp-Run0

CHBr3 - Diff along 15S for Apr



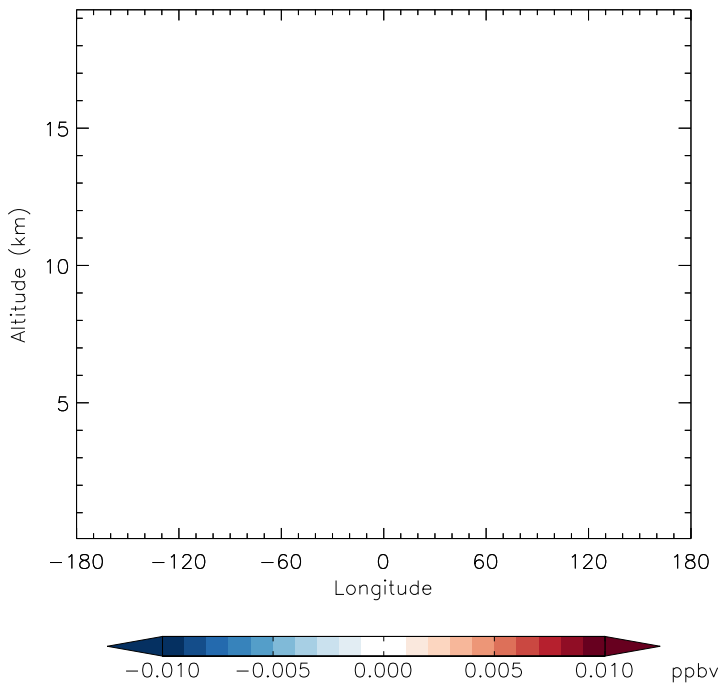
v11-01g-Run0 - v11-01f-geosfp-Run0

CHBr3 - Diff along 42N for Apr



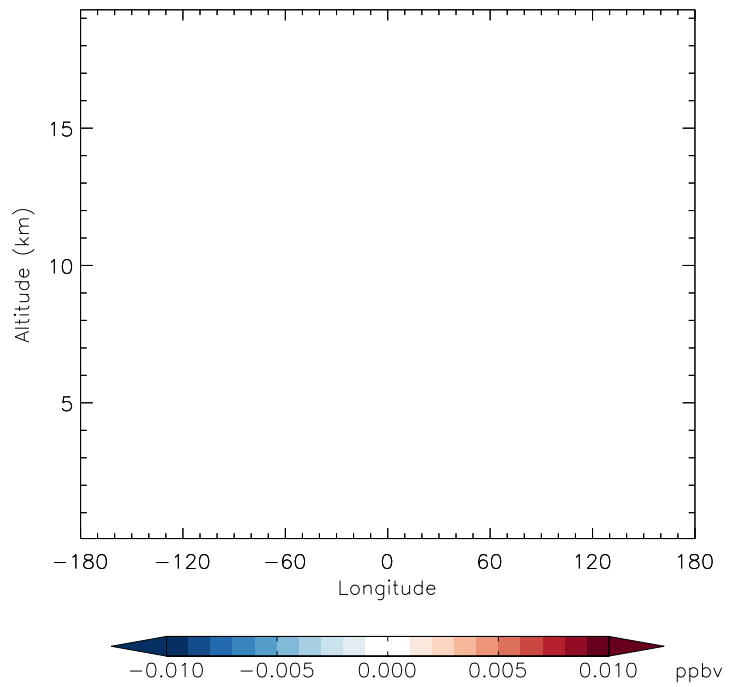
v11-01g-Run0 - v11-01d-Run1

CHBr3 - Diff along 15S for Apr



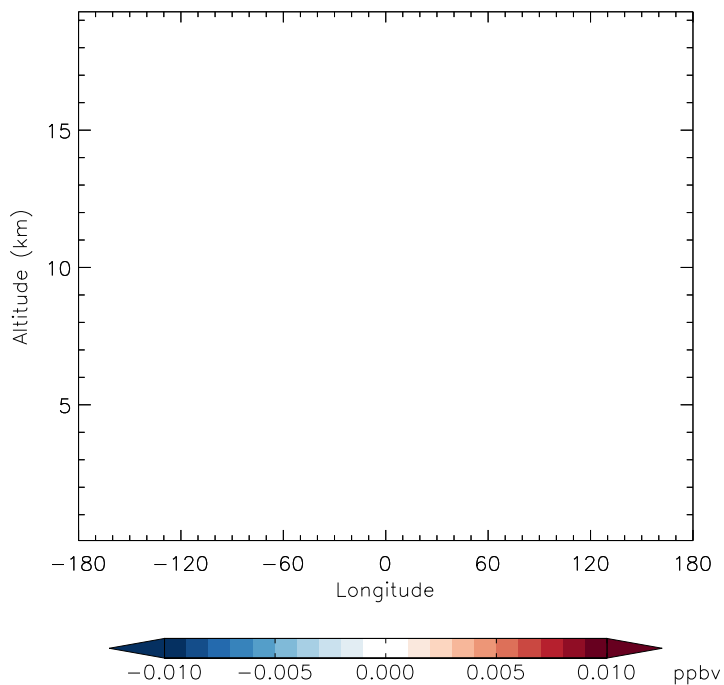
v11-01g-Run0 - v11-01d-Run1

CHBr3 - Diff along 42N for Apr

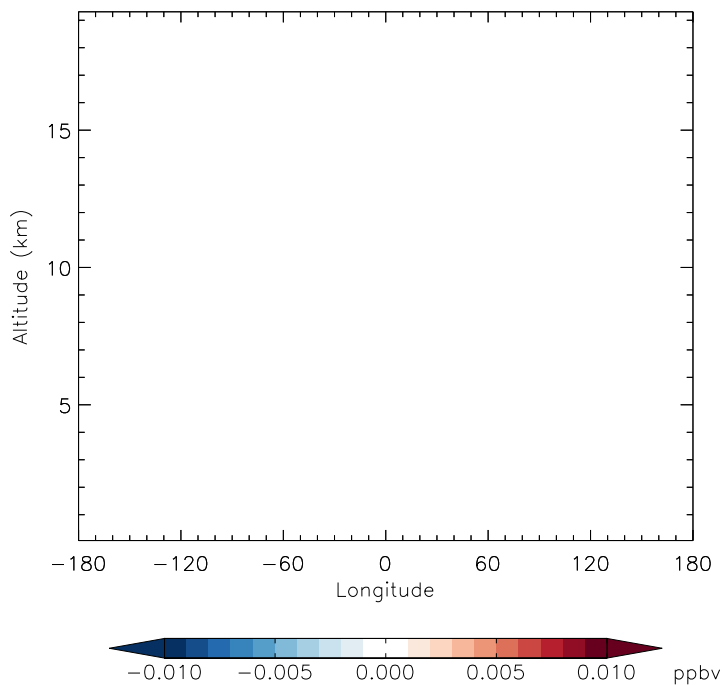


GEOS-Chem Longitudinal Difference Profiles at 15S and 42N

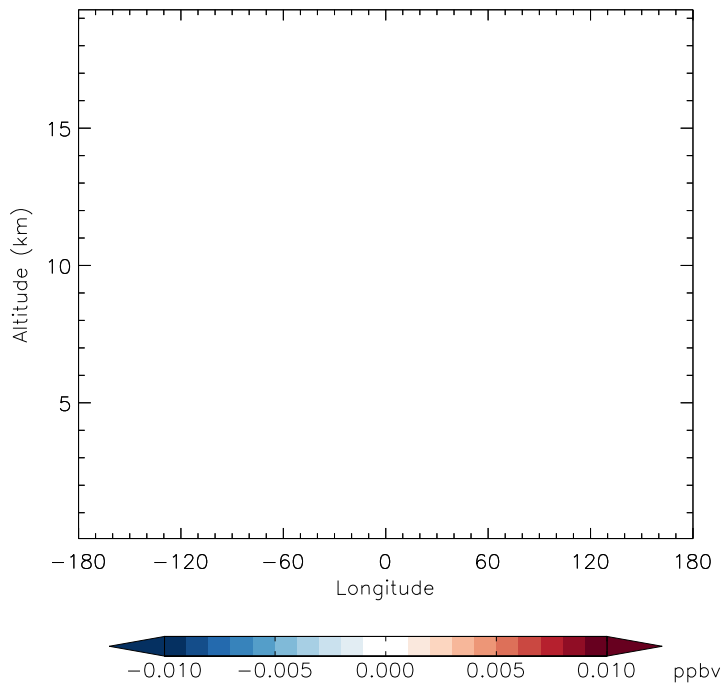
v11-01g-Run0 - v11-01f-geosfp-Run0
CH₂Br₂ - Diff along 15S for Apr



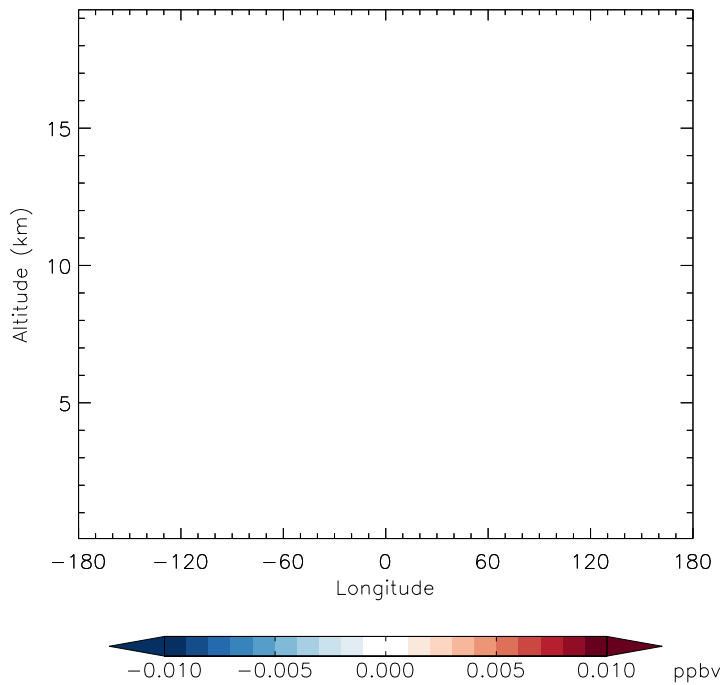
v11-01g-Run0 - v11-01f-geosfp-Run0
CH₂Br₂ - Diff along 42N for Apr



v11-01g-Run0 - v11-01d-Run1
CH₂Br₂ - Diff along 15S for Apr



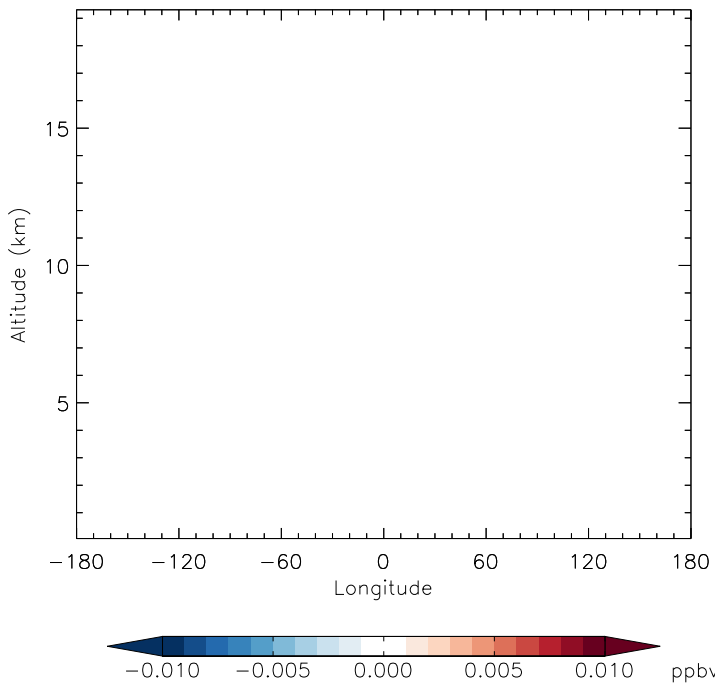
v11-01g-Run0 - v11-01d-Run1
CH₂Br₂ - Diff along 42N for Apr



GEOS-Chem Longitudinal Difference Profiles at 15S and 42N

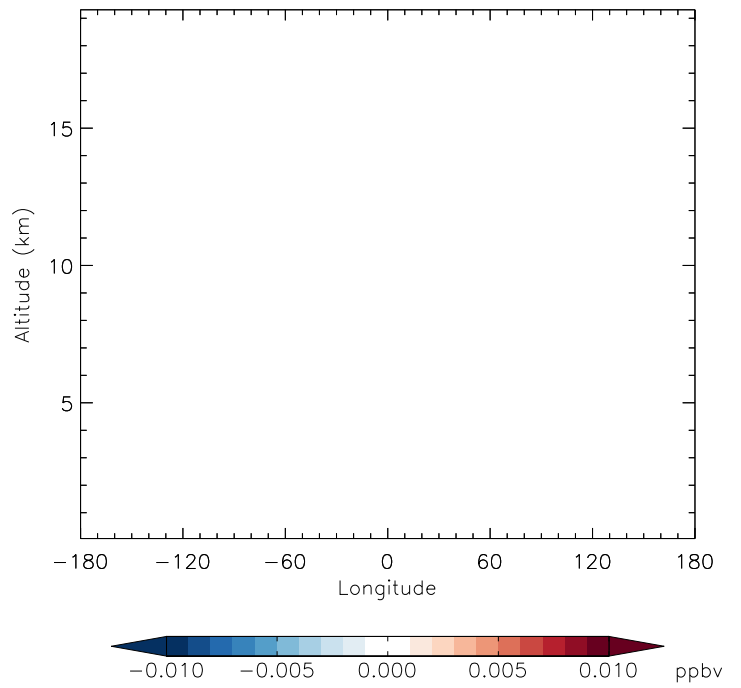
v11-01g-Run0 - v11-01f-geosfp-Run0

CH3Br - Diff along 15S for Apr



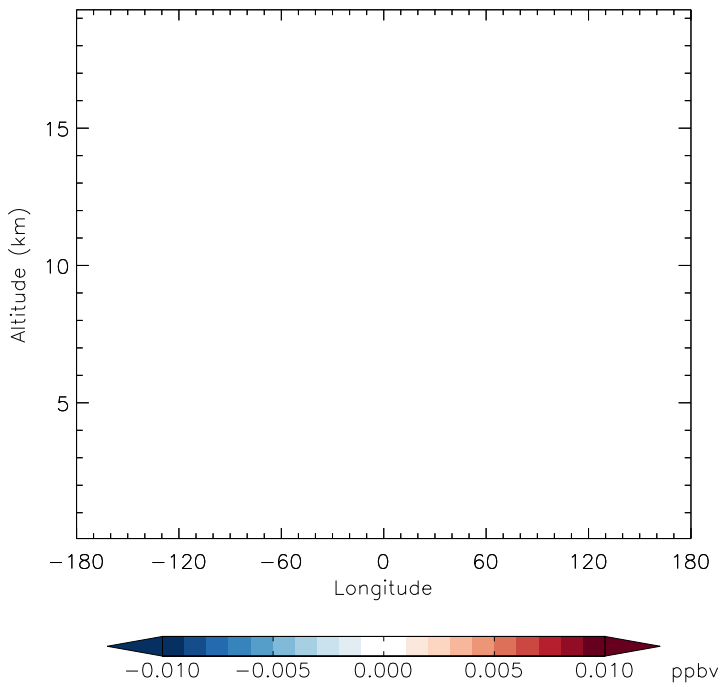
v11-01g-Run0 - v11-01f-geosfp-Run0

CH3Br - Diff along 42N for Apr



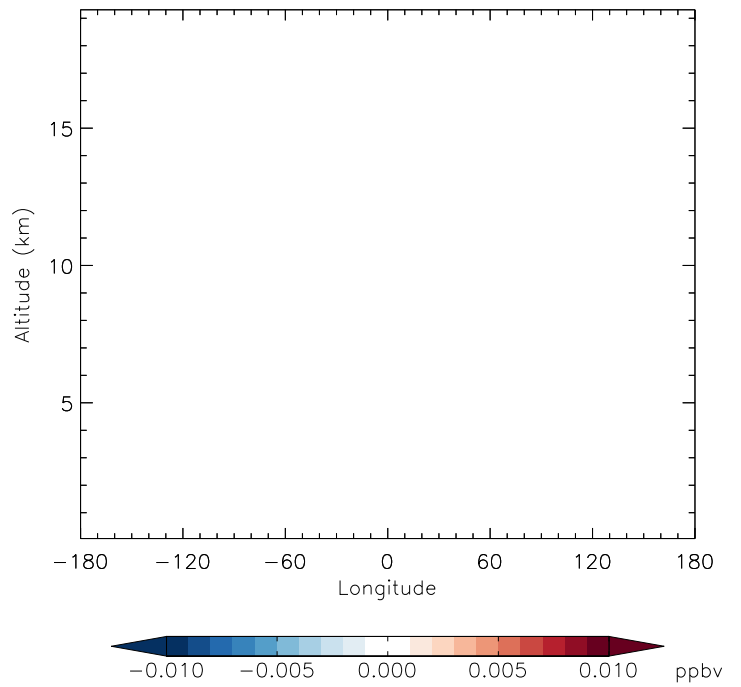
v11-01g-Run0 - v11-01d-Run1

CH3Br - Diff along 15S for Apr



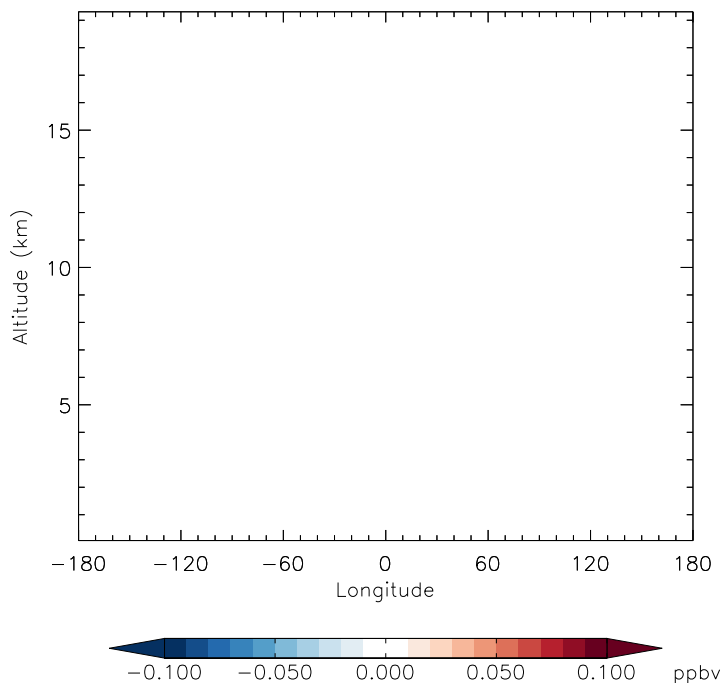
v11-01g-Run0 - v11-01d-Run1

CH3Br - Diff along 42N for Apr

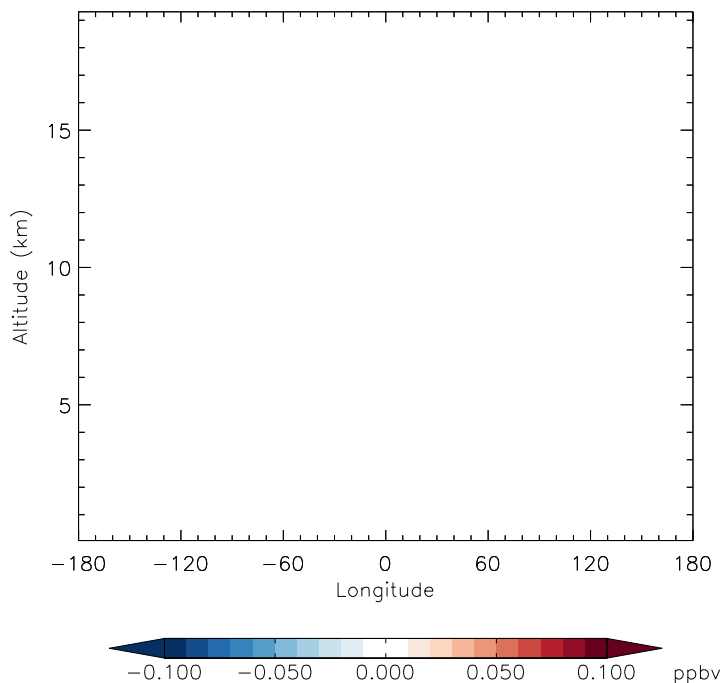


GEOS-Chem Longitudinal Difference Profiles at 15S and 42N

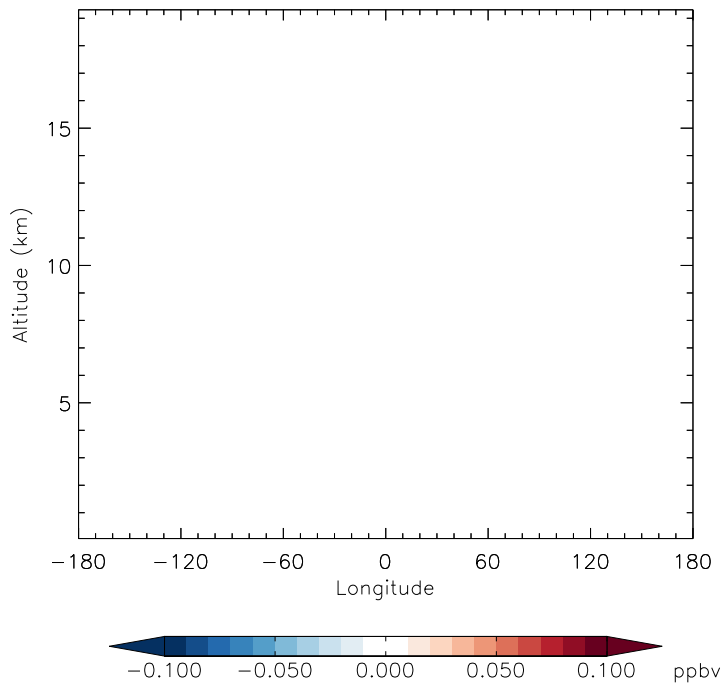
v11-01g-Run0 - v11-01f-geosfp-Run0
MPN - Diff along 15S for Apr



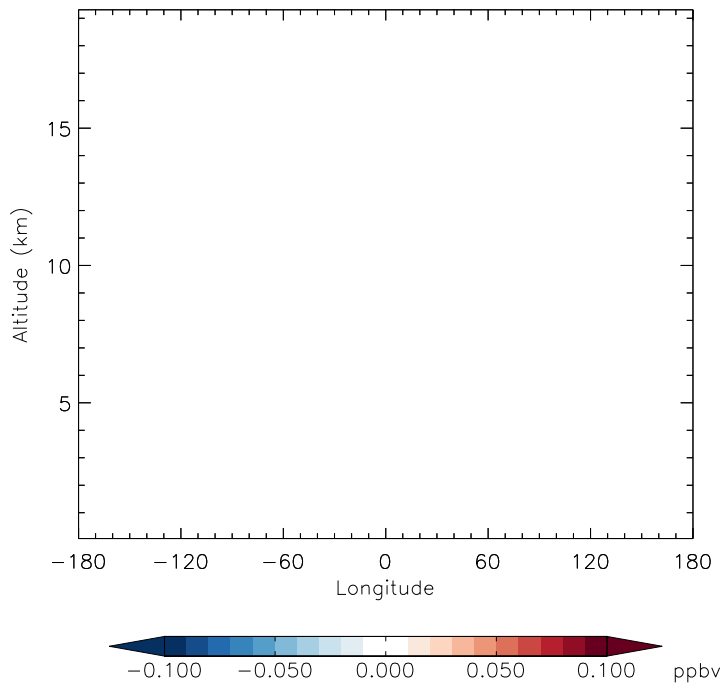
v11-01g-Run0 - v11-01f-geosfp-Run0
MPN - Diff along 42N for Apr



v11-01g-Run0 - v11-01d-Run1
MPN - Diff along 15S for Apr



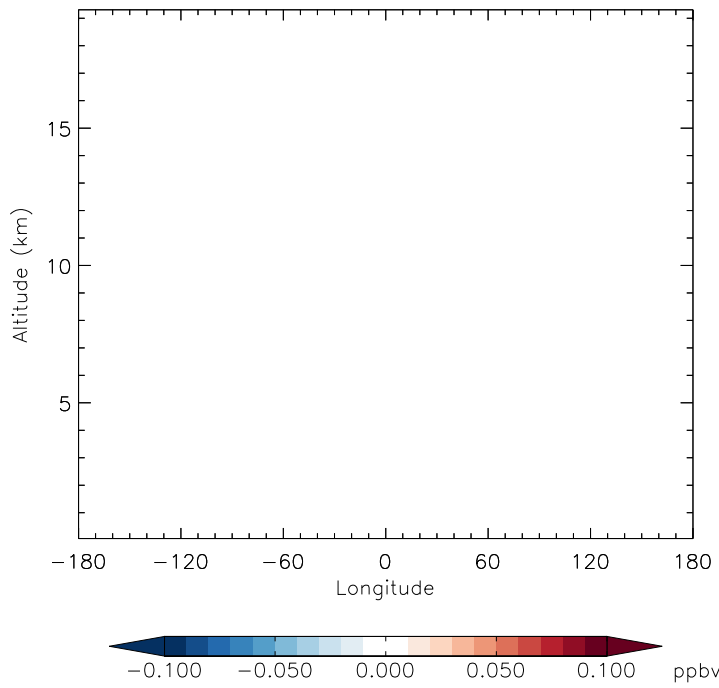
v11-01g-Run0 - v11-01d-Run1
MPN - Diff along 42N for Apr



GEOS-Chem Longitudinal Difference Profiles at 15S and 42N

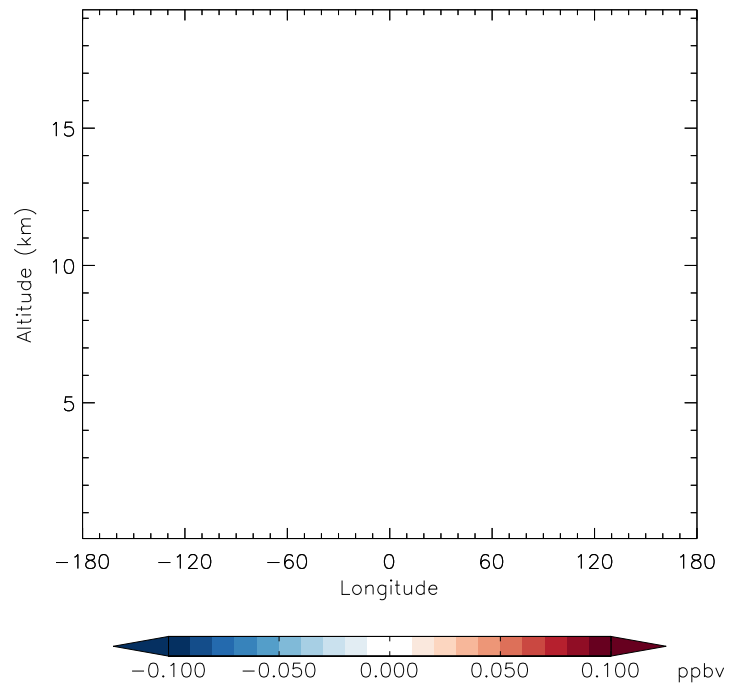
v11-01g-Run0 - v11-01f-geosfp-Run0

ISOPND - Diff along 15S for Apr



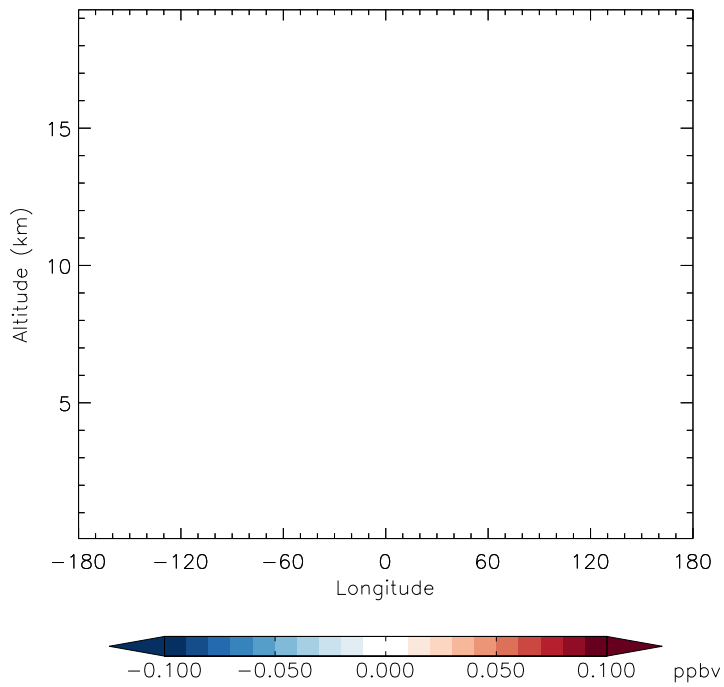
v11-01g-Run0 - v11-01f-geosfp-Run0

ISOPND - Diff along 42N for Apr



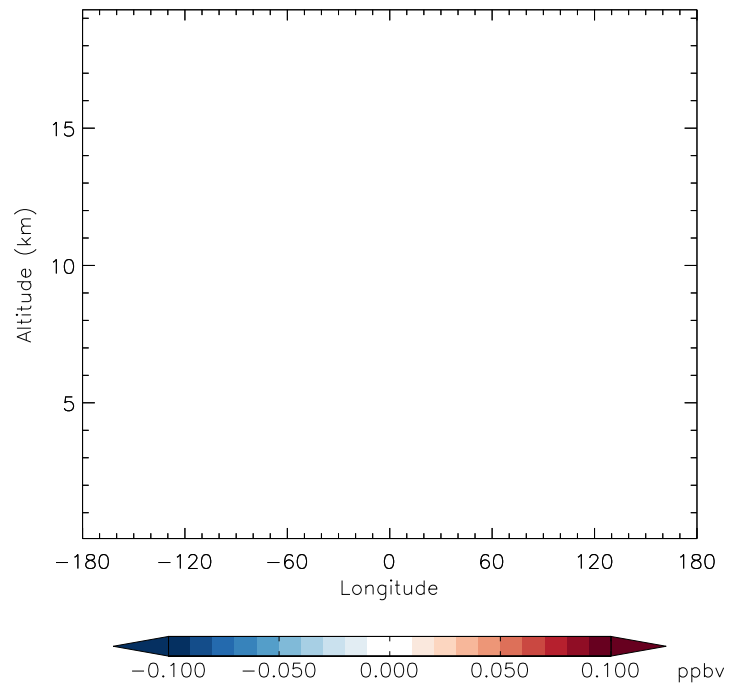
v11-01g-Run0 - v11-01d-Run1

ISOPND - Diff along 15S for Apr



v11-01g-Run0 - v11-01d-Run1

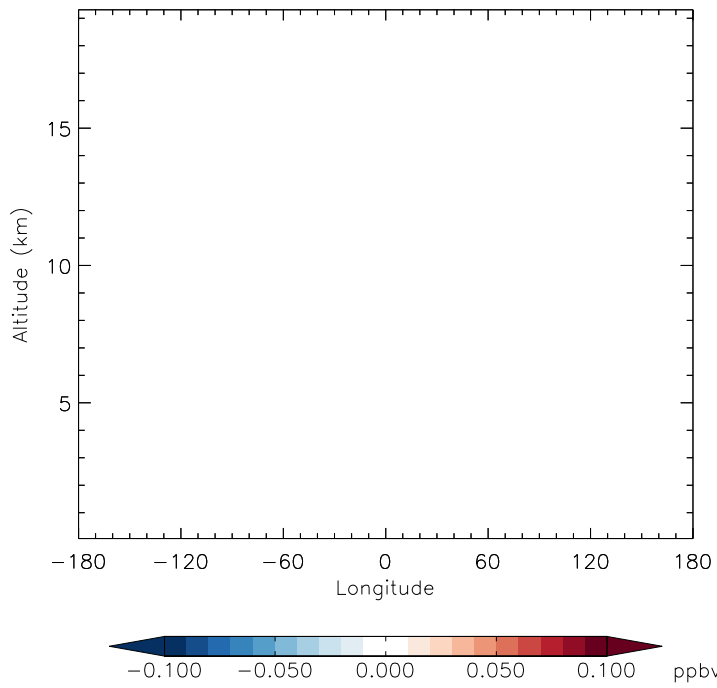
ISOPND - Diff along 42N for Apr



GEOS-Chem Longitudinal Difference Profiles at 15S and 42N

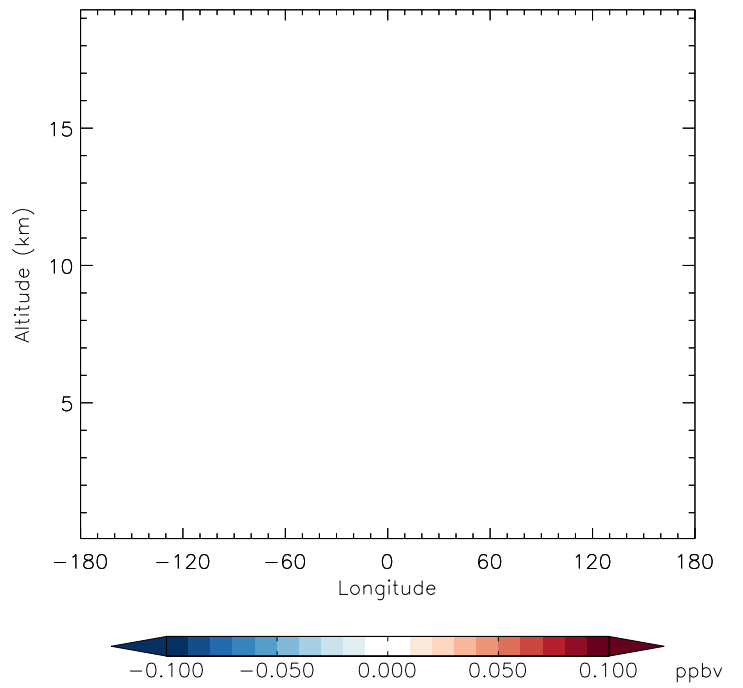
v11-01g-Run0 - v11-01f-geosfp-Run0

ISOPNB - Diff along 15S for Apr



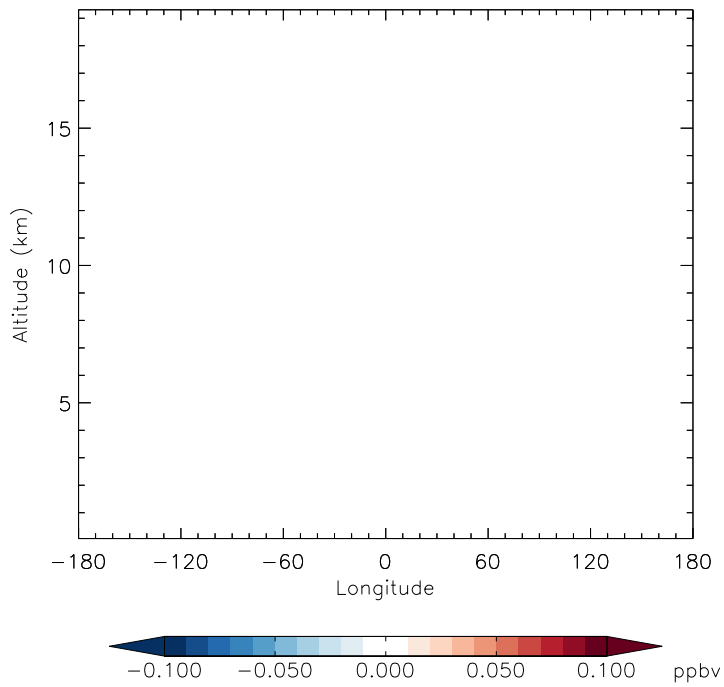
v11-01g-Run0 - v11-01f-geosfp-Run0

ISOPNB - Diff along 42N for Apr



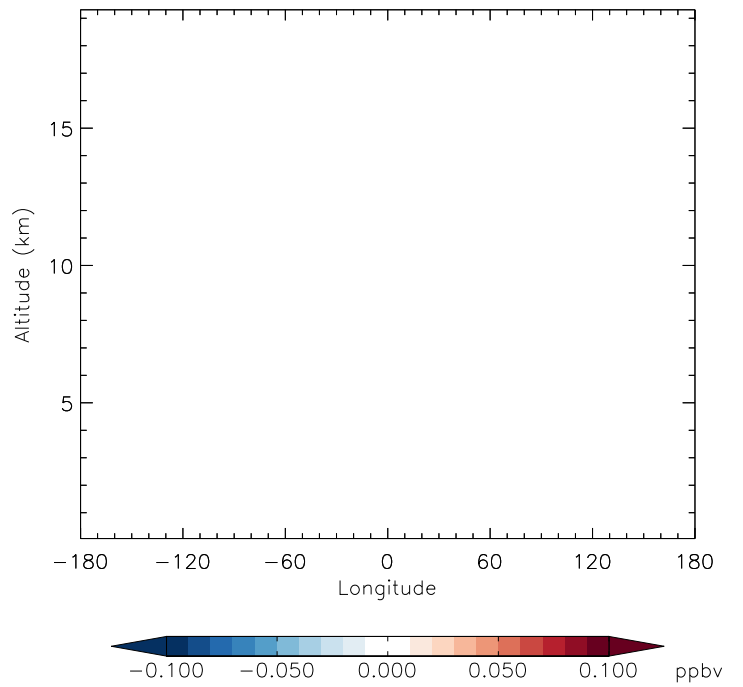
v11-01g-Run0 - v11-01d-Run1

ISOPNB - Diff along 15S for Apr



v11-01g-Run0 - v11-01d-Run1

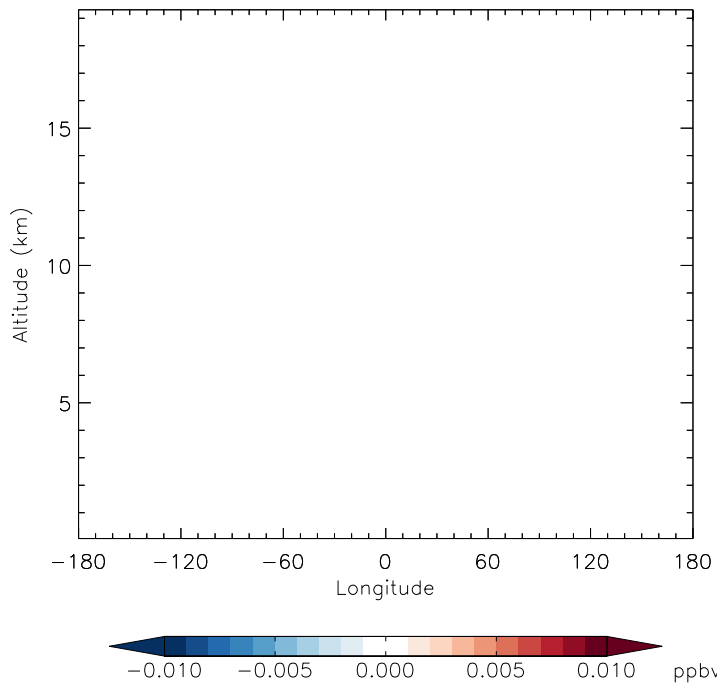
ISOPNB - Diff along 42N for Apr



GEOS-Chem Longitudinal Difference Profiles at 15S and 42N

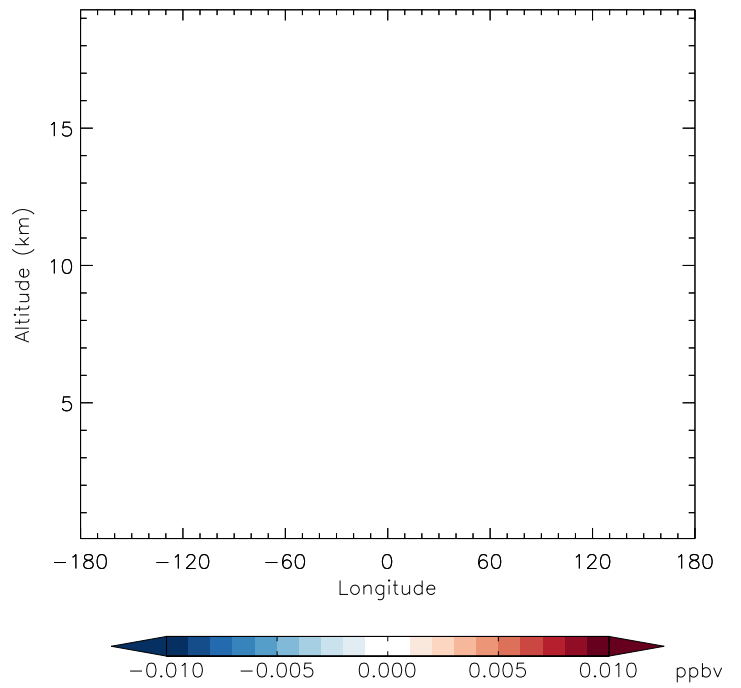
v11-01g-Run0 - v11-01f-geosfp-Run0

MOBA - Diff along 15S for Apr



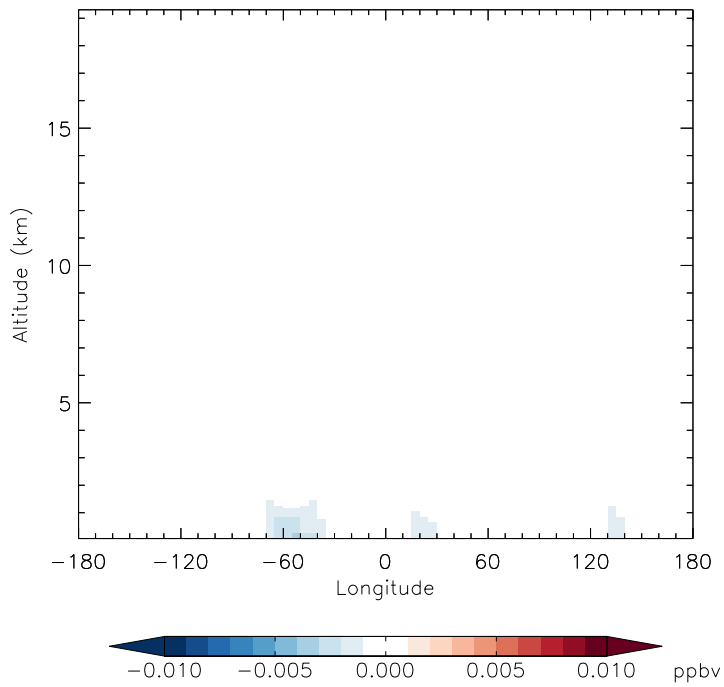
v11-01g-Run0 - v11-01f-geosfp-Run0

MOBA - Diff along 42N for Apr



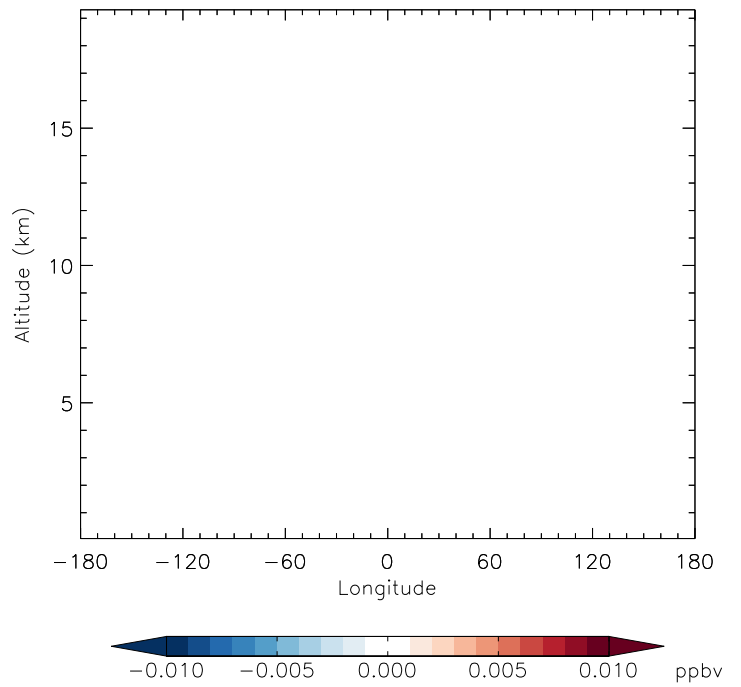
v11-01g-Run0 - v11-01d-Run1

MOBA - Diff along 15S for Apr



v11-01g-Run0 - v11-01d-Run1

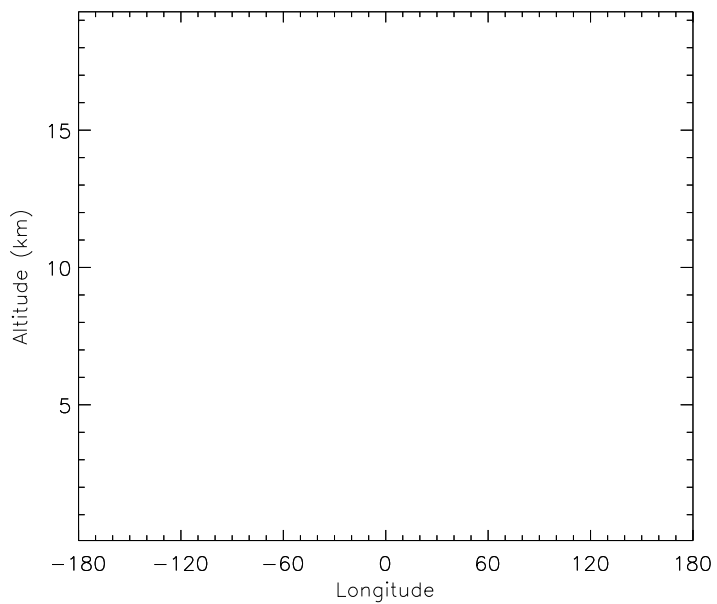
MOBA - Diff along 42N for Apr



GEOS-Chem Longitudinal Difference Profiles at 15S and 42N

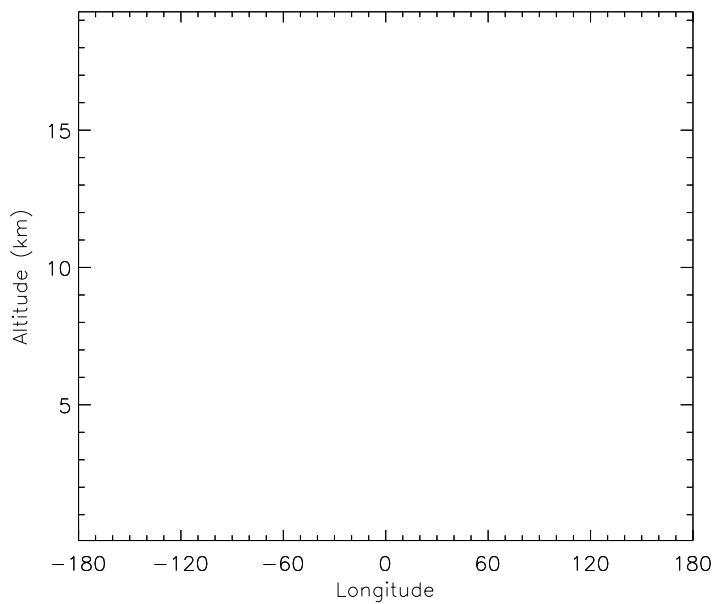
v11-01g-Run0 - v11-01f-geosfp-Run0

PROPNN - Diff along 15S for Apr



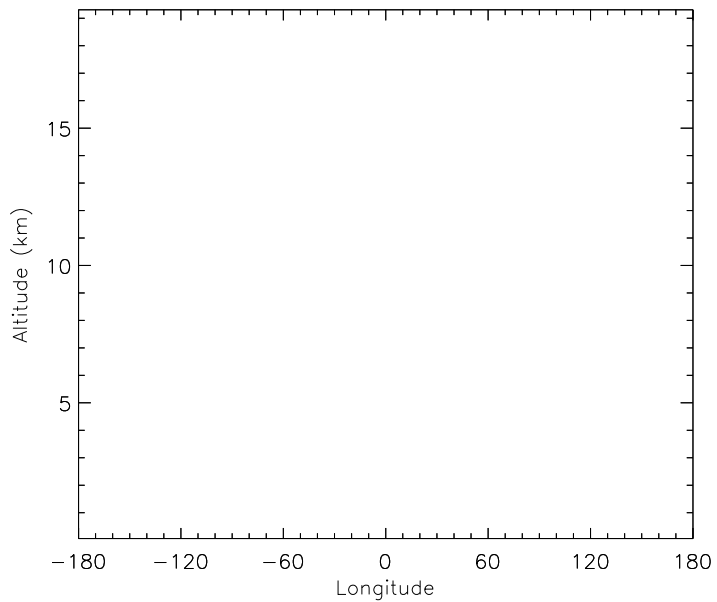
v11-01g-Run0 - v11-01f-geosfp-Run0

PROPNN - Diff along 42N for Apr



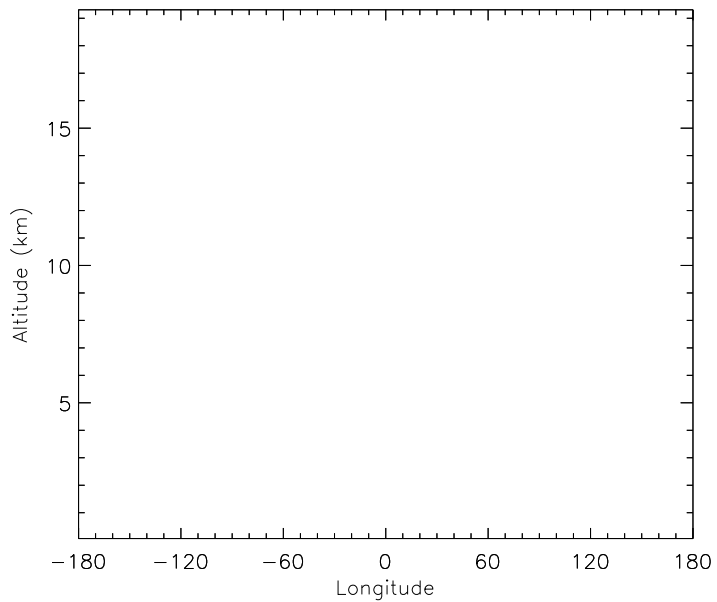
v11-01g-Run0 - v11-01d-Run1

PROPNN - Diff along 15S for Apr



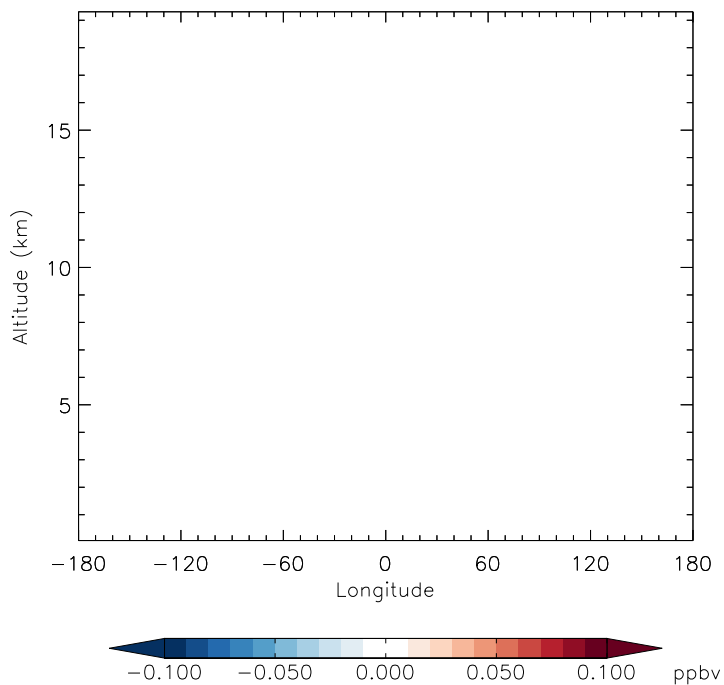
v11-01g-Run0 - v11-01d-Run1

PROPNN - Diff along 42N for Apr

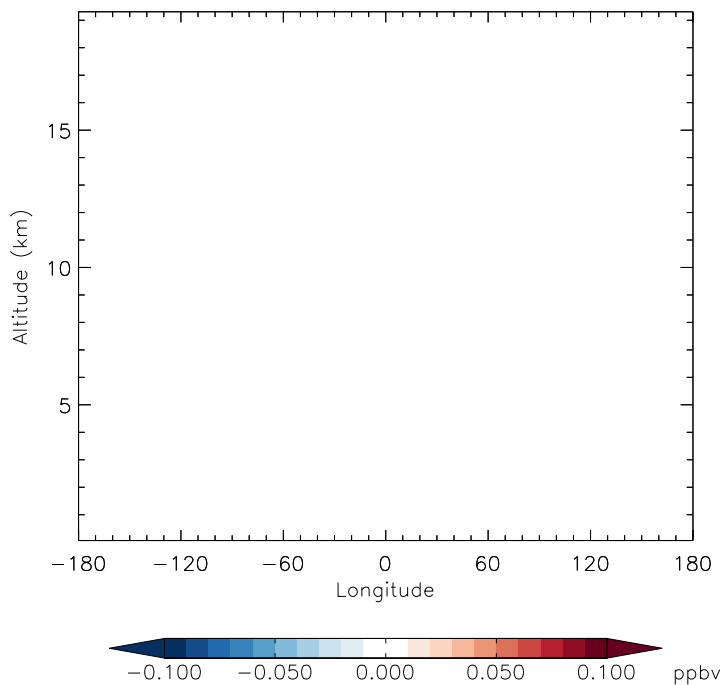


GEOS-Chem Longitudinal Difference Profiles at 15S and 42N

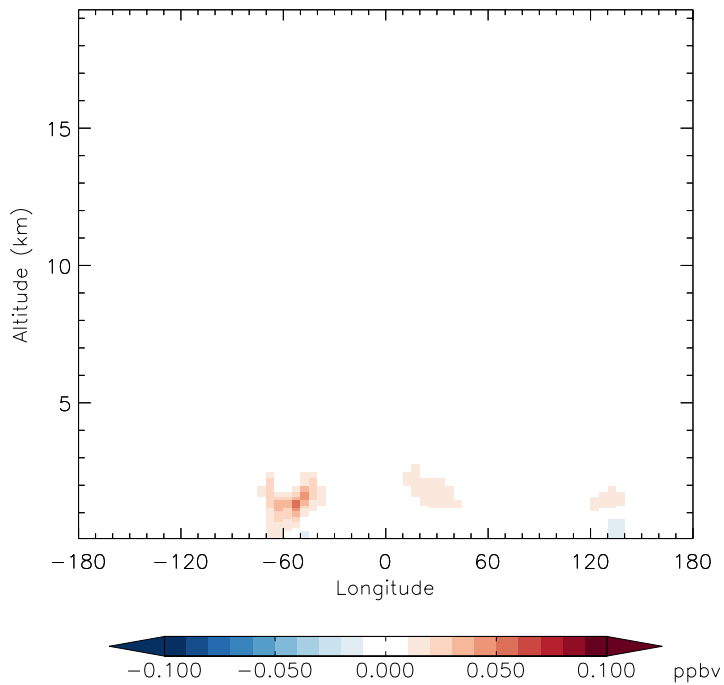
v11-01g-Run0 - v11-01f-geosfp-Run0
HAC - Diff along 15S for Apr



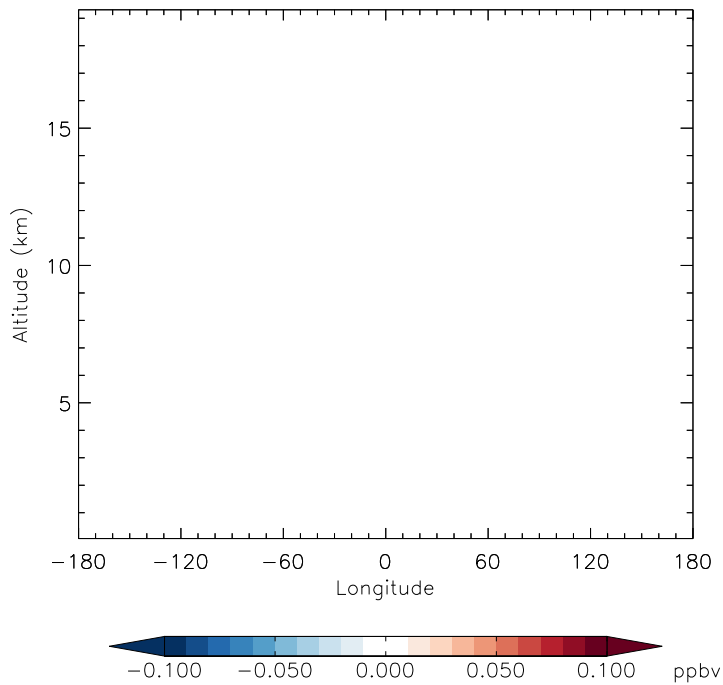
v11-01g-Run0 - v11-01f-geosfp-Run0
HAC - Diff along 42N for Apr



v11-01g-Run0 - v11-01d-Run1
HAC - Diff along 15S for Apr

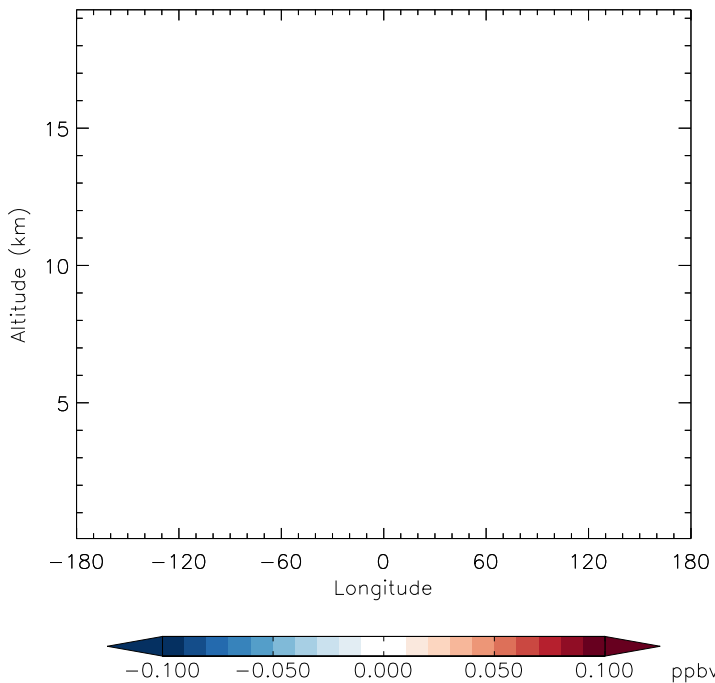


v11-01g-Run0 - v11-01d-Run1
HAC - Diff along 42N for Apr

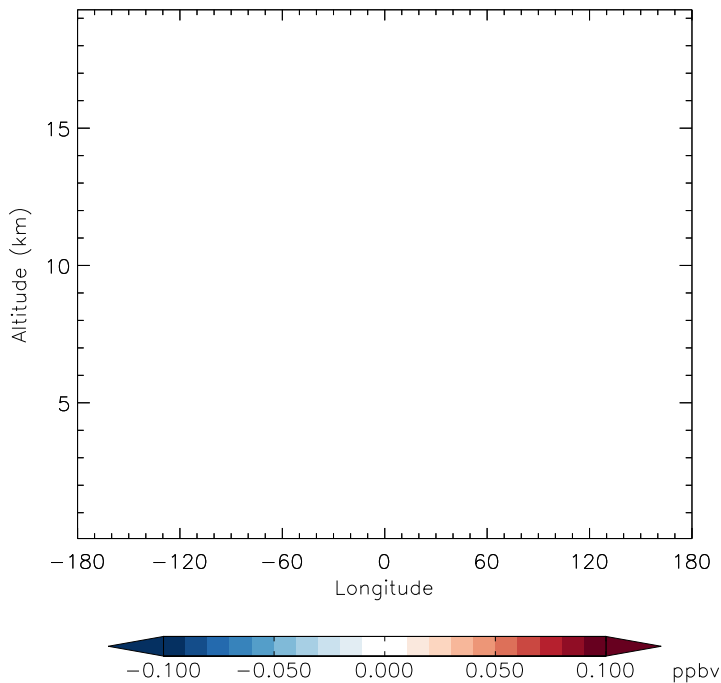


GEOS-Chem Longitudinal Difference Profiles at 15S and 42N

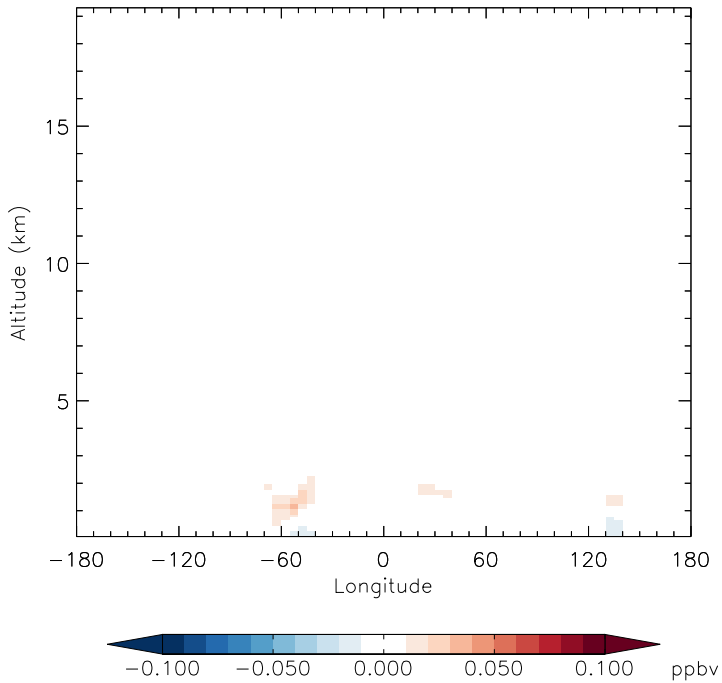
v11-01g-Run0 - v11-01f-geosp-Run0
GLYC - Diff along 15S for Apr



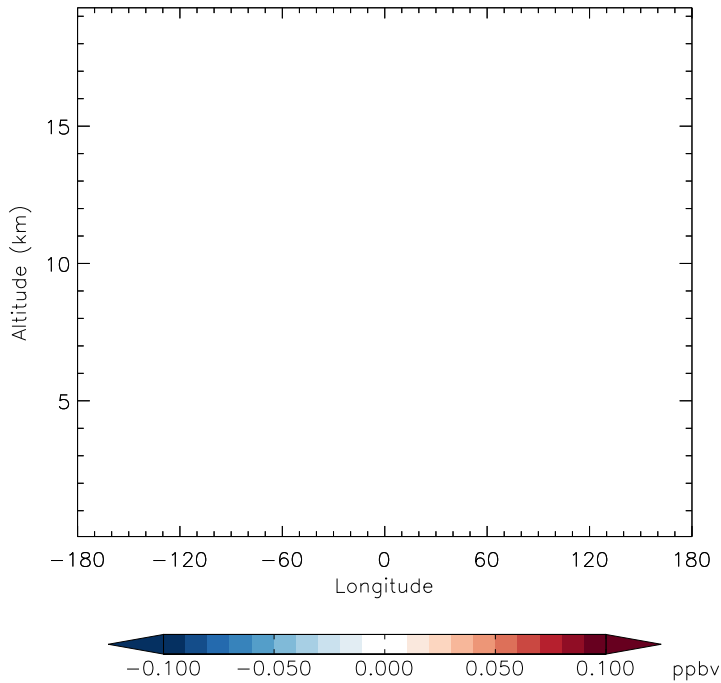
v11-01g-Run0 - v11-01f-geosp-Run0
GLYC - Diff along 42N for Apr



v11-01g-Run0 - v11-01d-Run1
GLYC - Diff along 15S for Apr

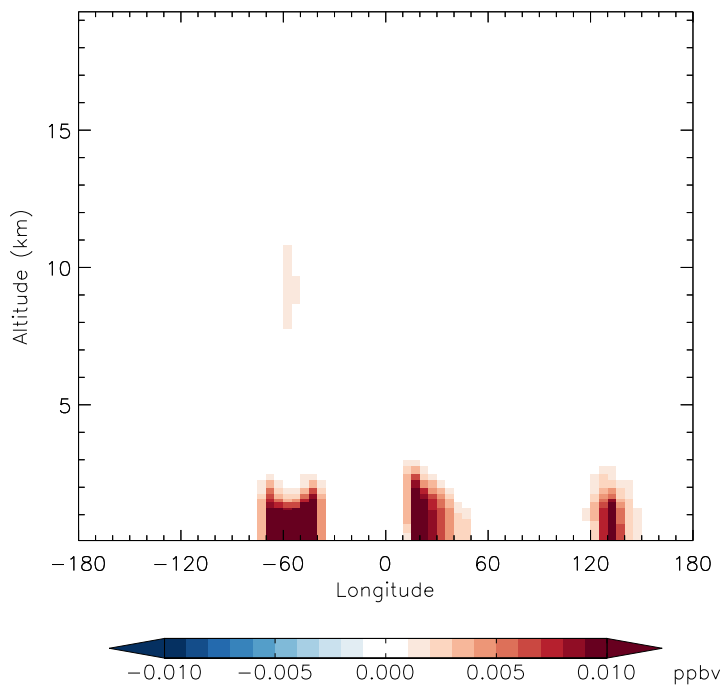


v11-01g-Run0 - v11-01d-Run1
GLYC - Diff along 42N for Apr

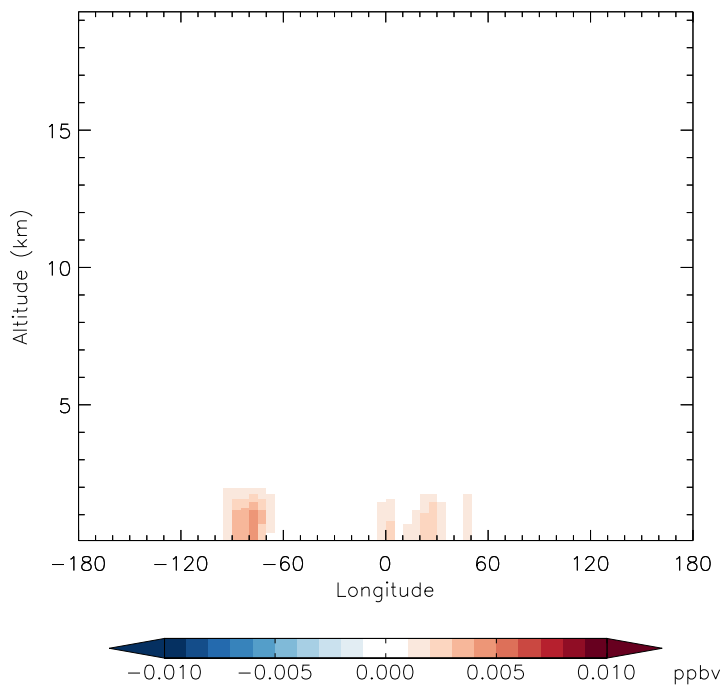


GEOS-Chem Longitudinal Difference Profiles at 15S and 42N

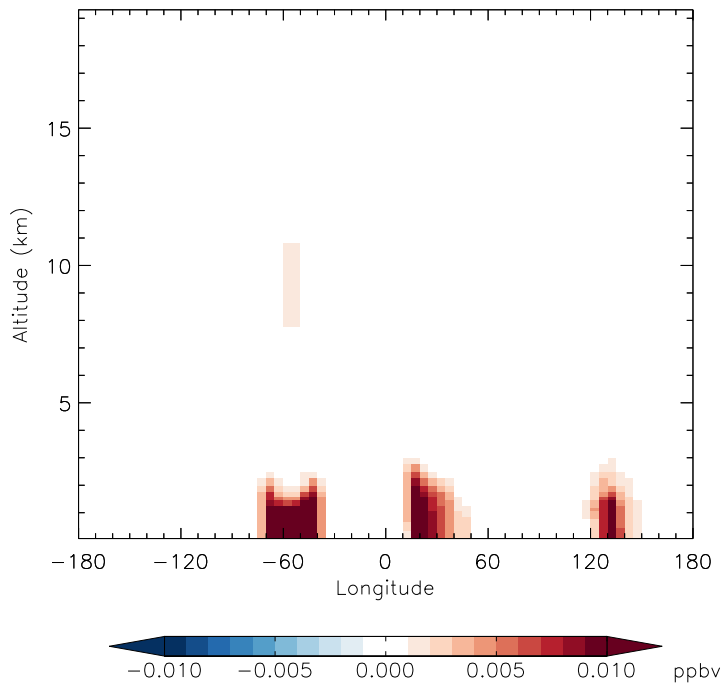
v11-01g-Run0 - v11-01f-geosfp-Run0
MVKN - Diff along 15S for Apr



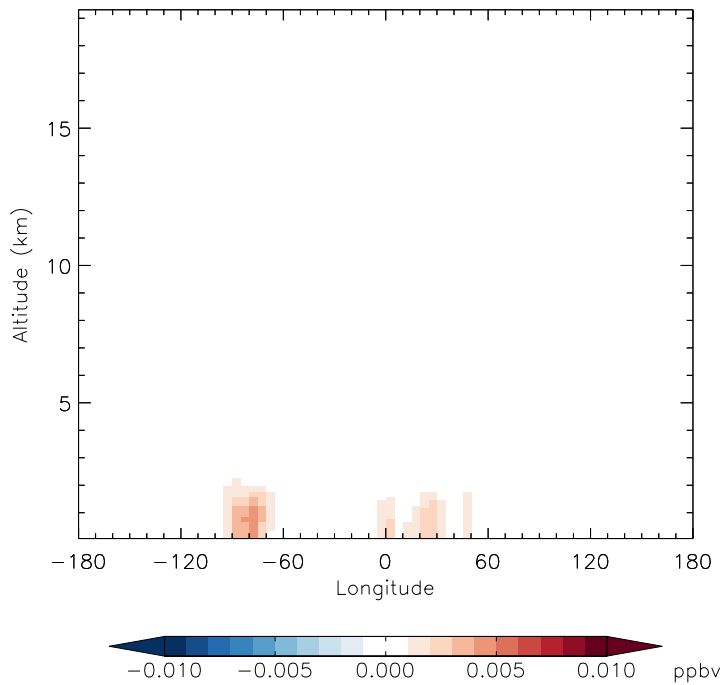
v11-01g-Run0 - v11-01f-geosfp-Run0
MVKN - Diff along 42N for Apr



v11-01g-Run0 - v11-01d-Run1
MVKN - Diff along 15S for Apr



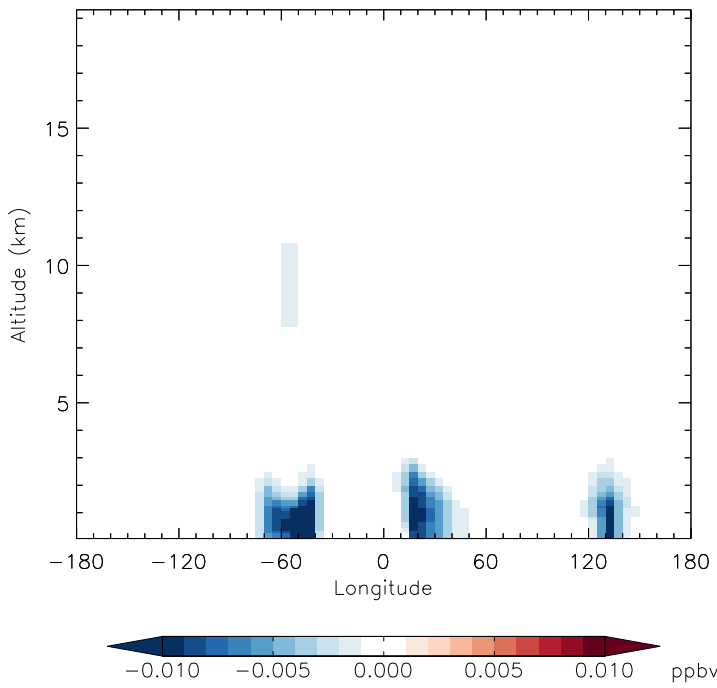
v11-01g-Run0 - v11-01d-Run1
MVKN - Diff along 42N for Apr



GEOS-Chem Longitudinal Difference Profiles at 15S and 42N

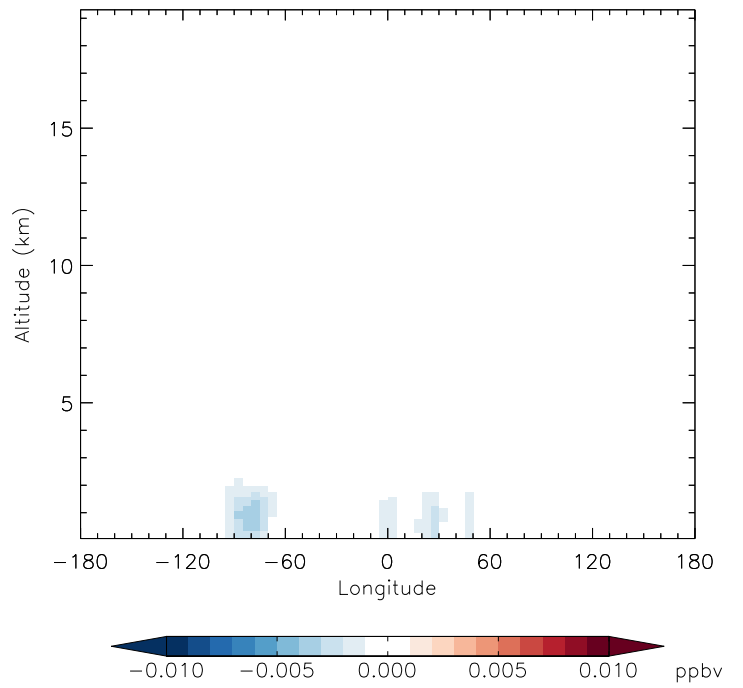
v11-01g-Run0 - v11-01f-geosfp-Run0

MACRN - Diff along 15S for Apr



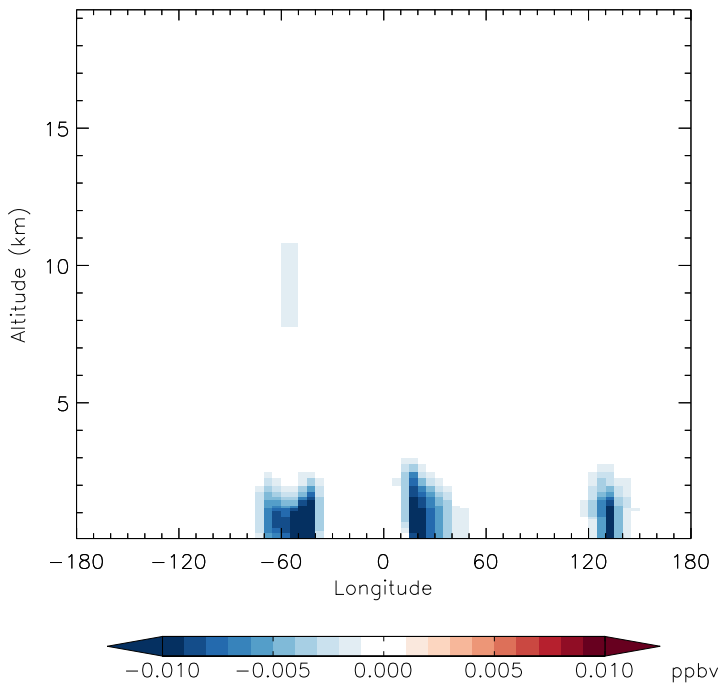
v11-01g-Run0 - v11-01f-geosfp-Run0

MACRN - Diff along 42N for Apr



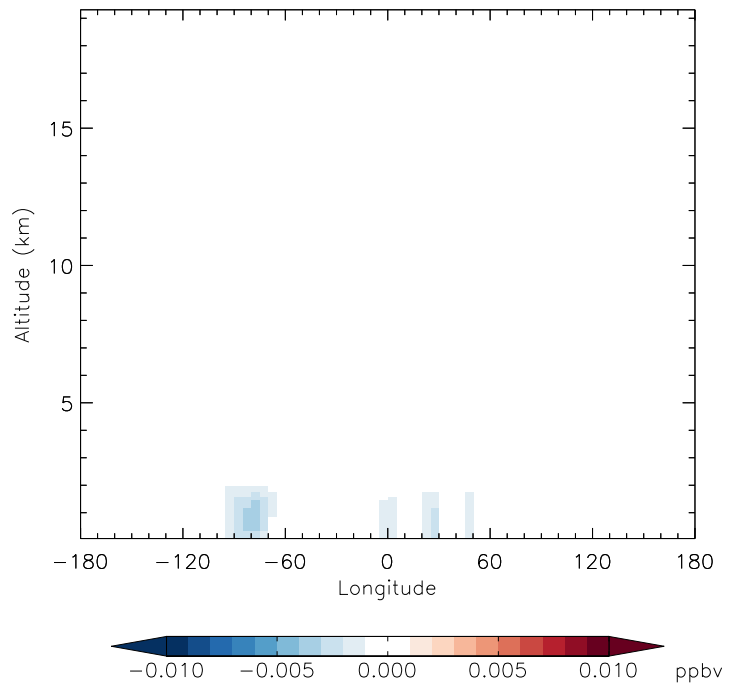
v11-01g-Run0 - v11-01d-Run1

MACRN - Diff along 15S for Apr



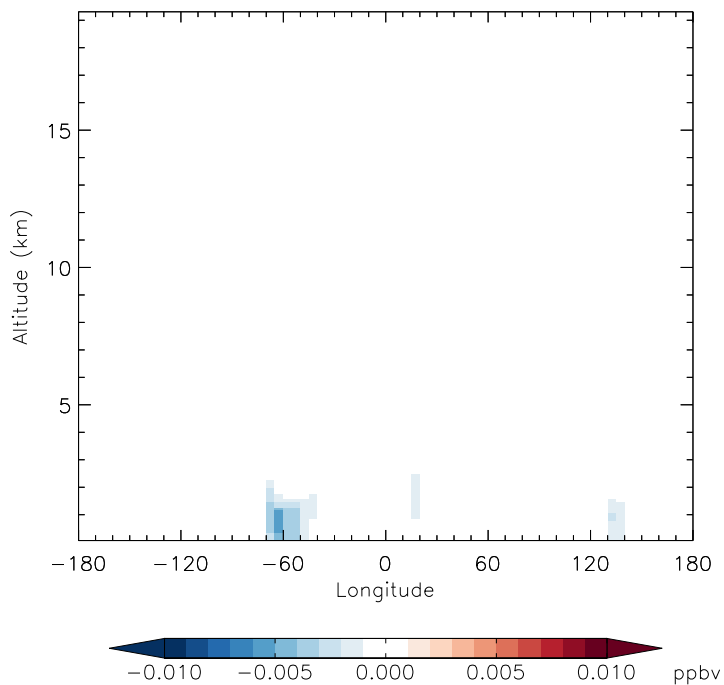
v11-01g-Run0 - v11-01d-Run1

MACRN - Diff along 42N for Apr

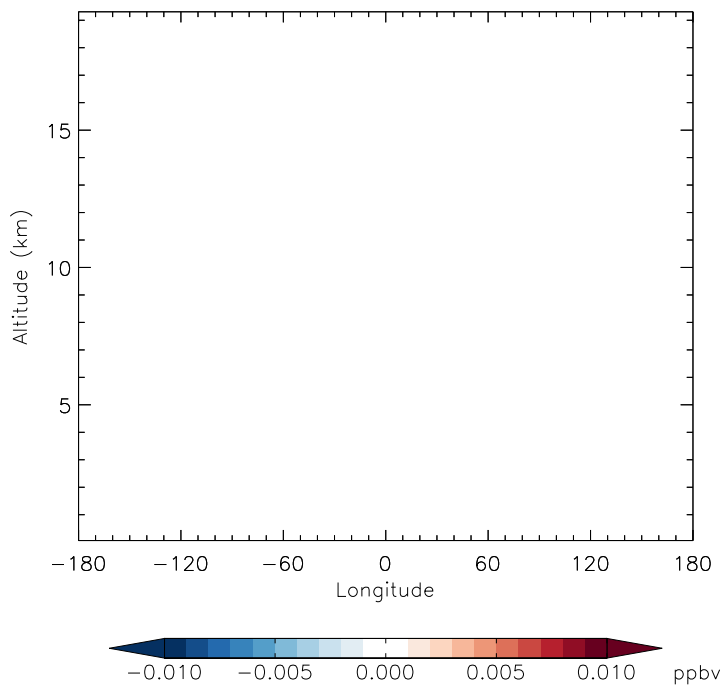


GEOS-Chem Longitudinal Difference Profiles at 15S and 42N

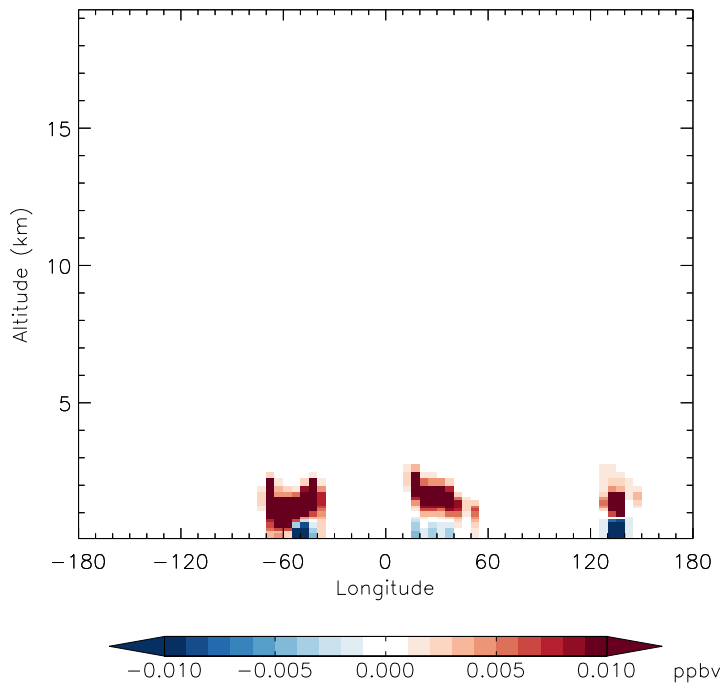
v11-01g-Run0 - v11-01f-geosp-Run0
RIP - Diff along 15S for Apr



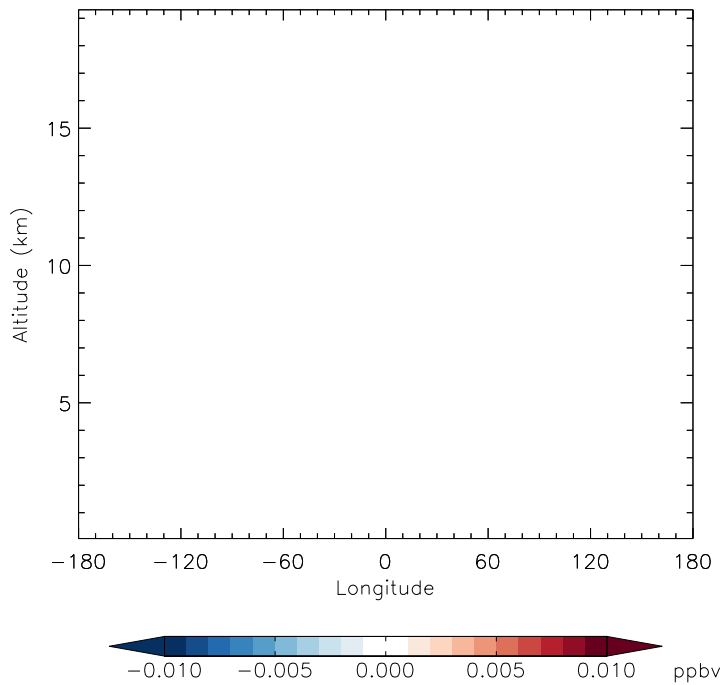
v11-01g-Run0 - v11-01f-geosp-Run0
RIP - Diff along 42N for Apr



v11-01g-Run0 - v11-01d-Run1
RIP - Diff along 15S for Apr



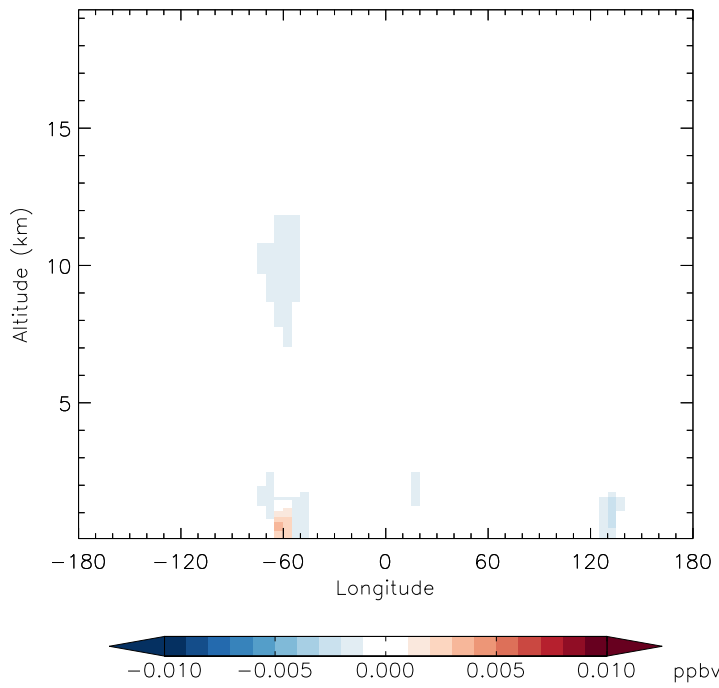
v11-01g-Run0 - v11-01d-Run1
RIP - Diff along 42N for Apr



GEOS-Chem Longitudinal Difference Profiles at 15S and 42N

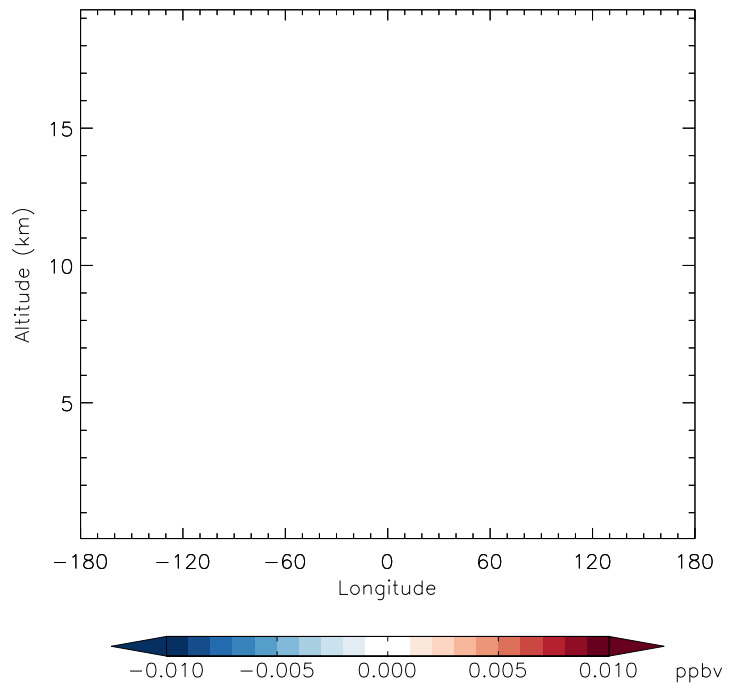
v11-01g-Run0 - v11-01f-geosfp-Run0

IEPOX - Diff along 15S for Apr



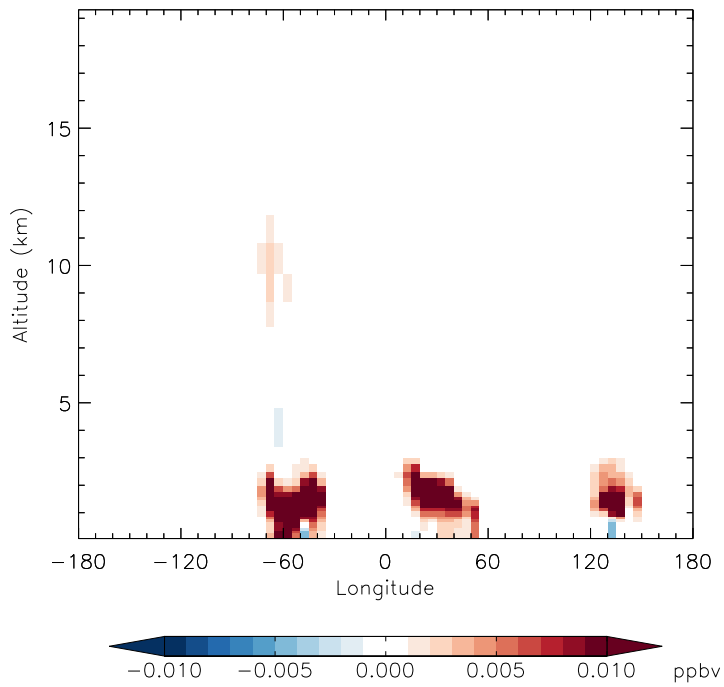
v11-01g-Run0 - v11-01f-geosfp-Run0

IEPOX - Diff along 42N for Apr



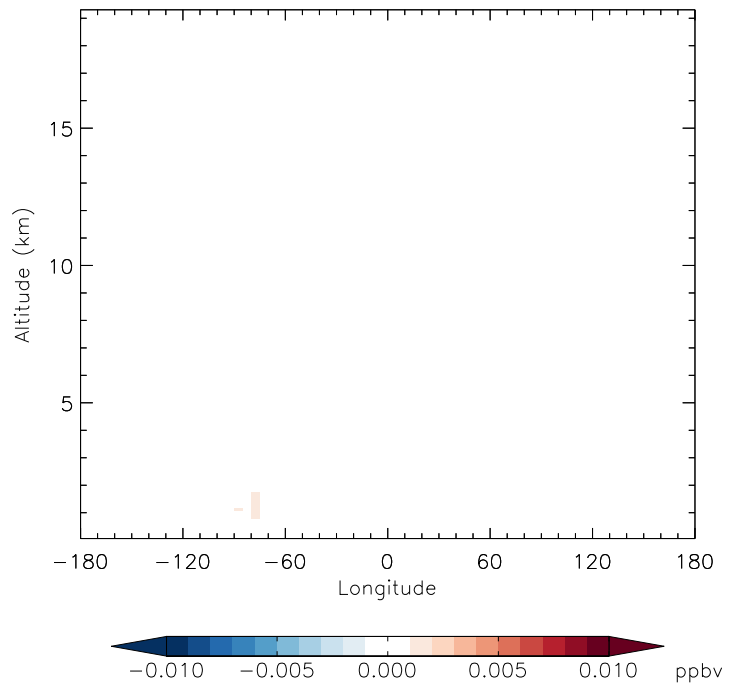
v11-01g-Run0 - v11-01d-Run1

IEPOX - Diff along 15S for Apr



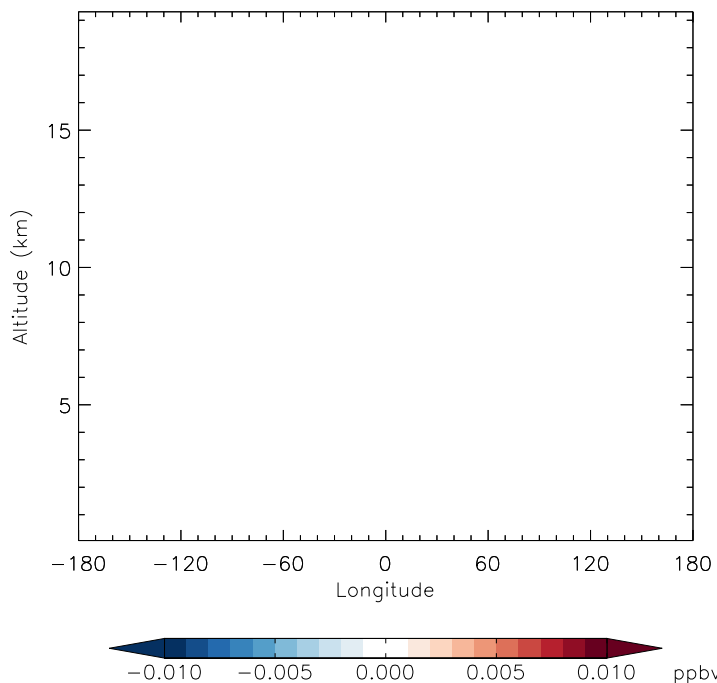
v11-01g-Run0 - v11-01d-Run1

IEPOX - Diff along 42N for Apr

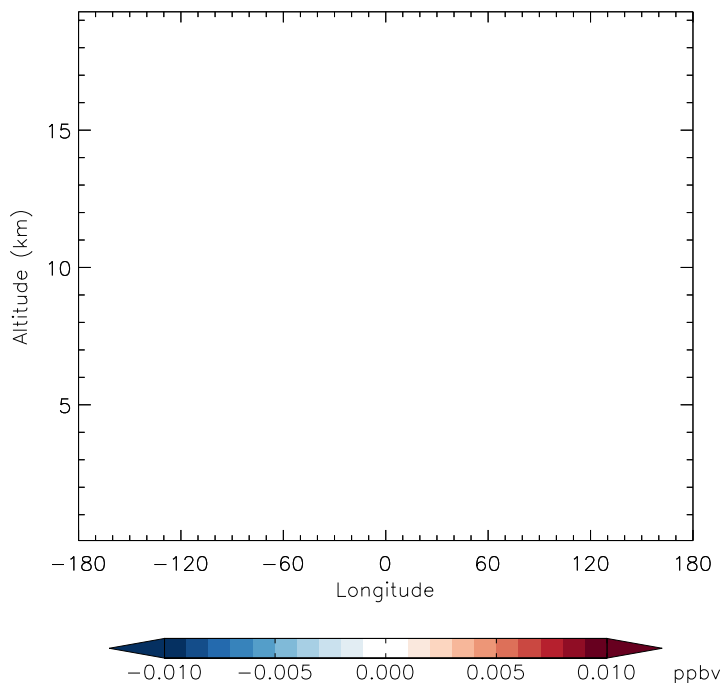


GEOS-Chem Longitudinal Difference Profiles at 15S and 42N

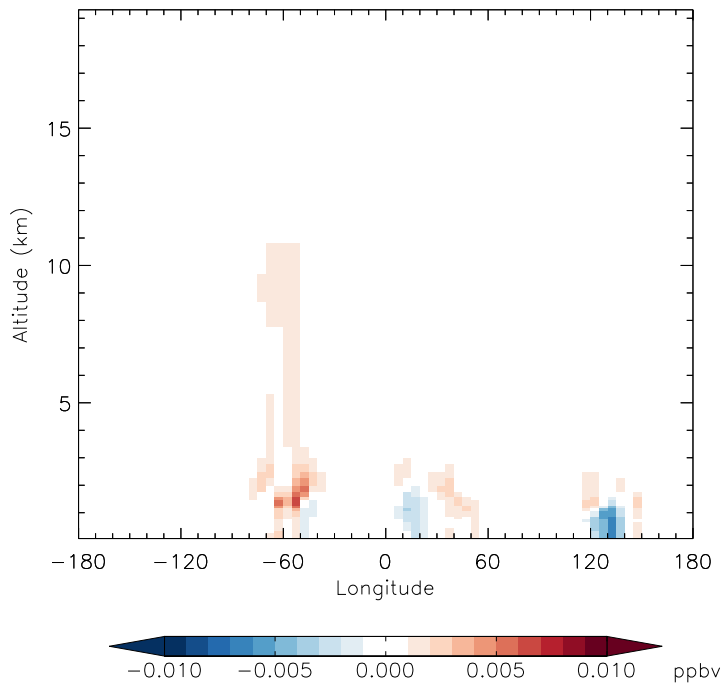
v11-01g-Run0 - v11-01f-geosfp-Run0
MAP - Diff along 15S for Apr



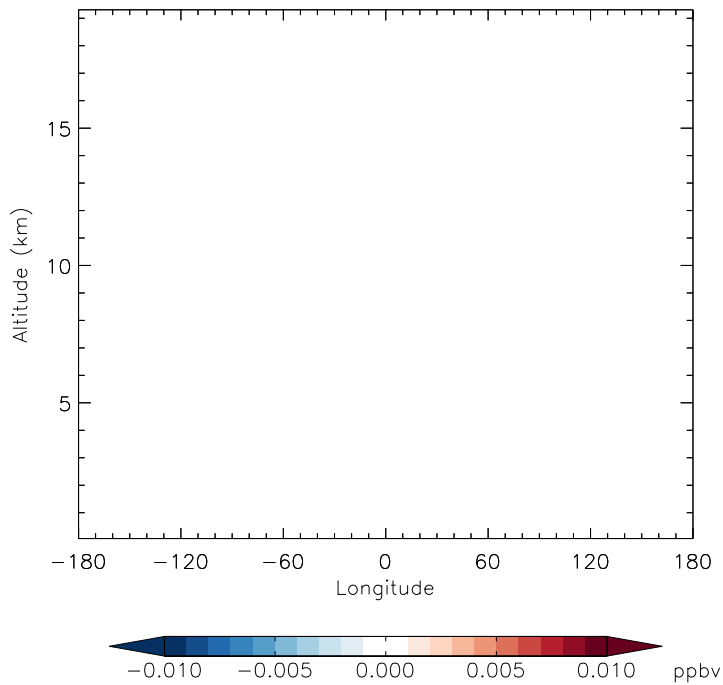
v11-01g-Run0 - v11-01f-geosfp-Run0
MAP - Diff along 42N for Apr



v11-01g-Run0 - v11-01d-Run1
MAP - Diff along 15S for Apr



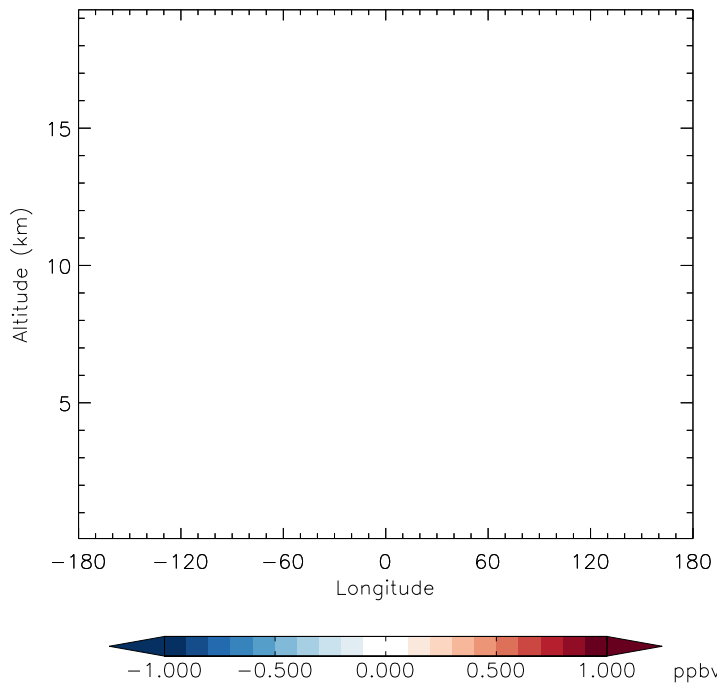
v11-01g-Run0 - v11-01d-Run1
MAP - Diff along 42N for Apr



GEOS-Chem Longitudinal Difference Profiles at 15S and 42N

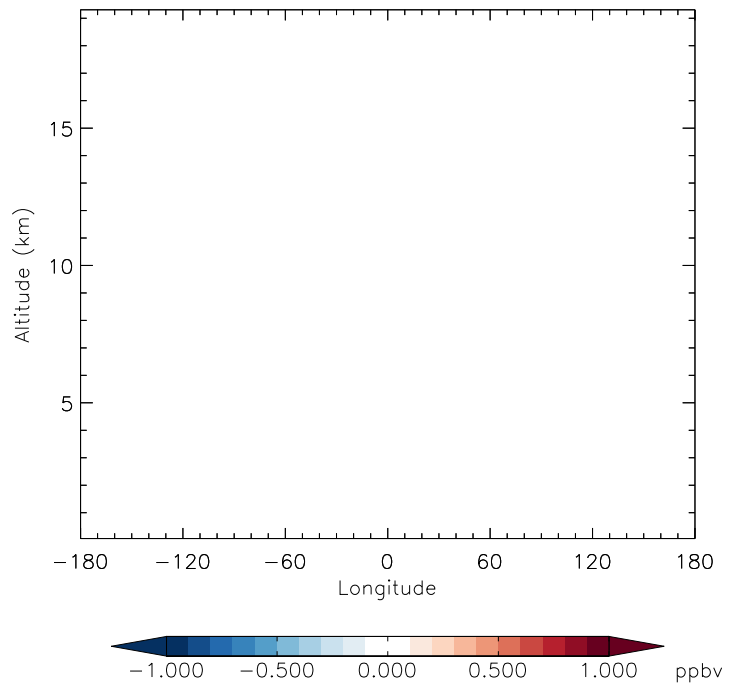
v11-01g-Run0 - v11-01f-geosfp-Run0

NO₂ - Diff along 15S for Apr



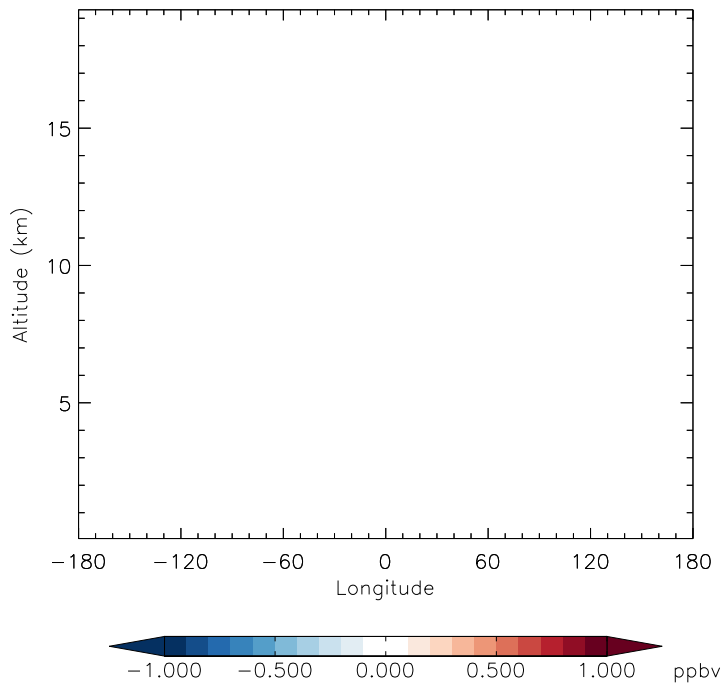
v11-01g-Run0 - v11-01f-geosfp-Run0

NO₂ - Diff along 42N for Apr



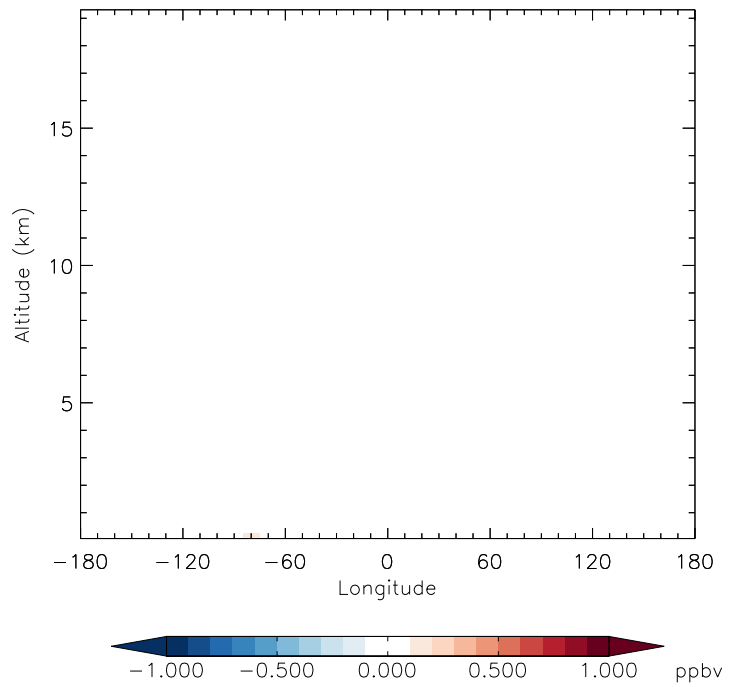
v11-01g-Run0 - v11-01d-Run1

NO₂ - Diff along 15S for Apr



v11-01g-Run0 - v11-01d-Run1

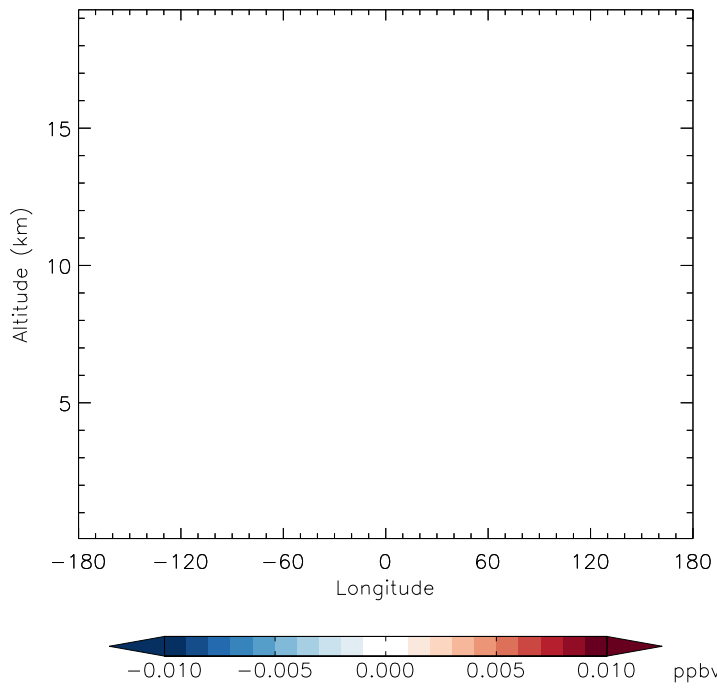
NO₂ - Diff along 42N for Apr



GEOS-Chem Longitudinal Difference Profiles at 15S and 42N

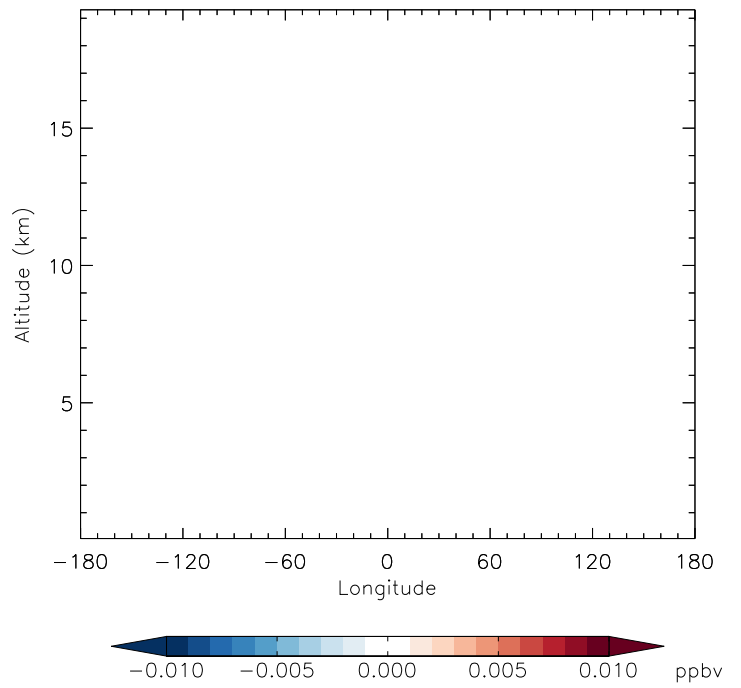
v11-01g-Run0 - v11-01f-geosfp-Run0

NO3 - Diff along 15S for Apr



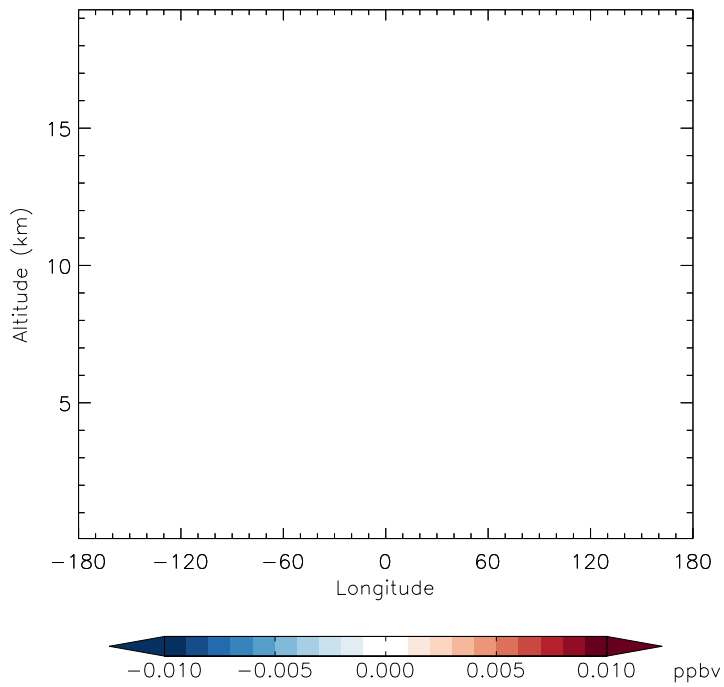
v11-01g-Run0 - v11-01f-geosfp-Run0

NO3 - Diff along 42N for Apr



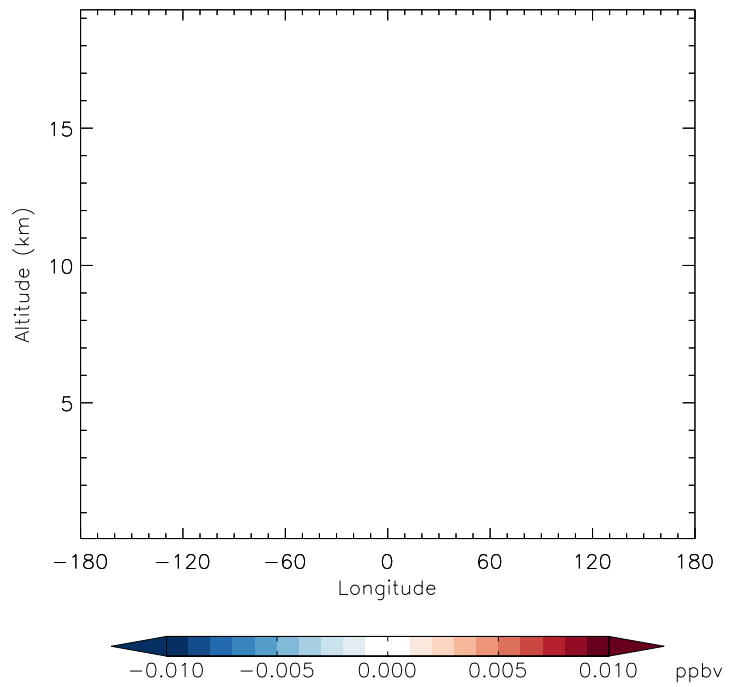
v11-01g-Run0 - v11-01d-Run1

NO3 - Diff along 15S for Apr



v11-01g-Run0 - v11-01d-Run1

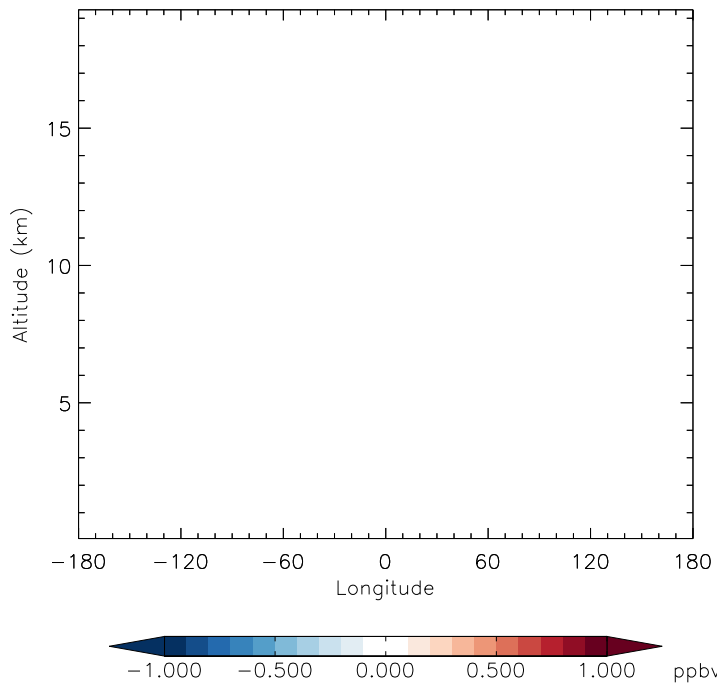
NO3 - Diff along 42N for Apr



GEOS-Chem Longitudinal Difference Profiles at 15S and 42N

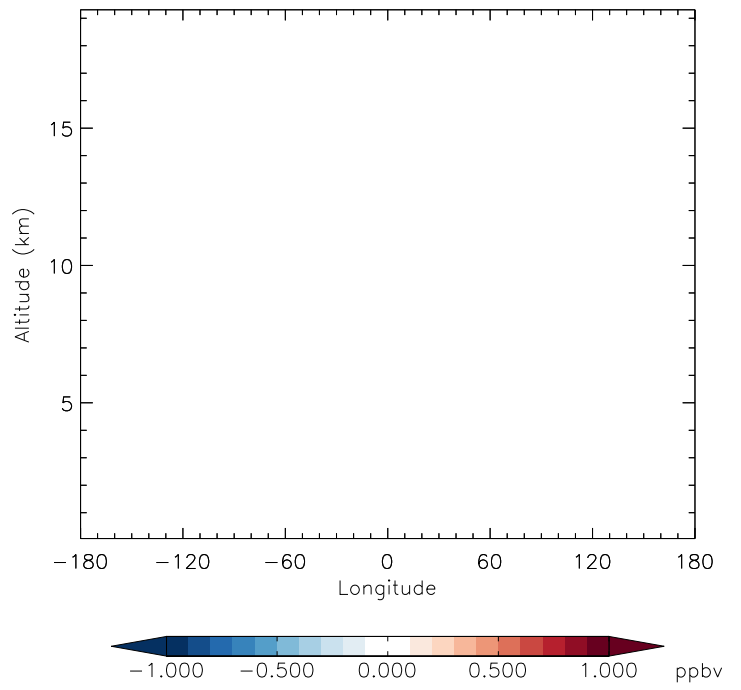
v11-01g-Run0 - v11-01f-geosfp-Run0

HNO₂ - Diff along 15S for Apr



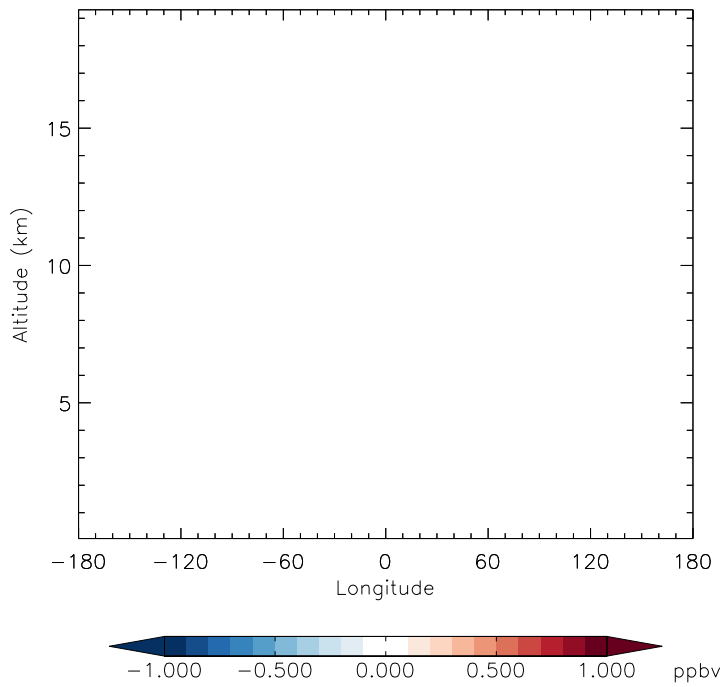
v11-01g-Run0 - v11-01f-geosfp-Run0

HNO₂ - Diff along 42N for Apr



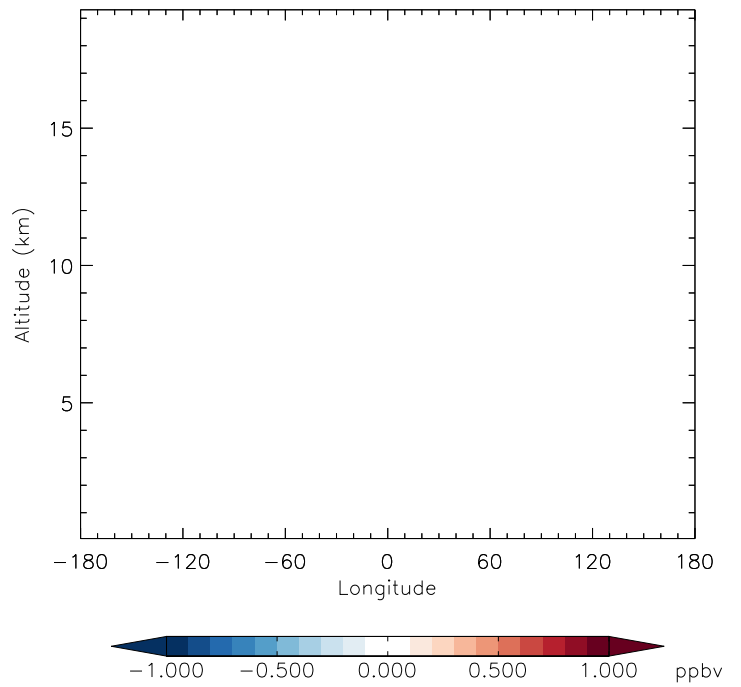
v11-01g-Run0 - v11-01d-Run1

HNO₂ - Diff along 15S for Apr



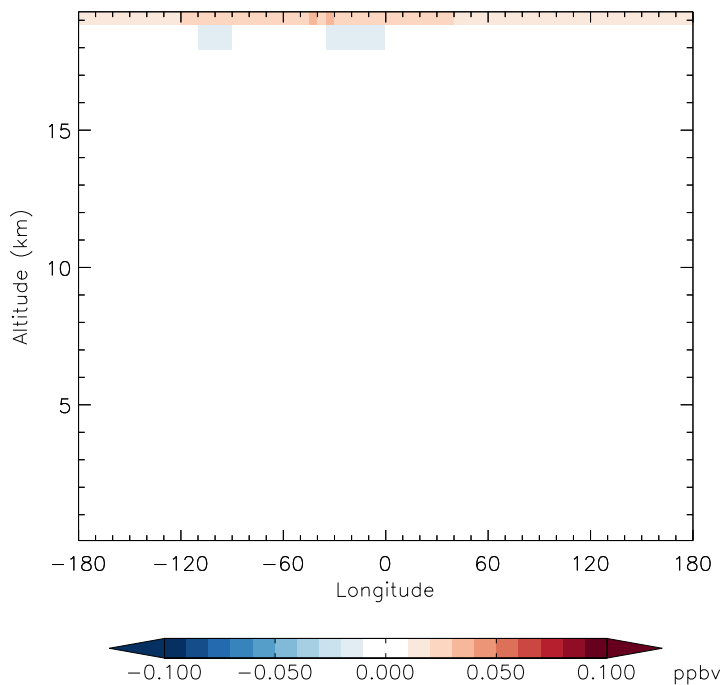
v11-01g-Run0 - v11-01d-Run1

HNO₂ - Diff along 42N for Apr

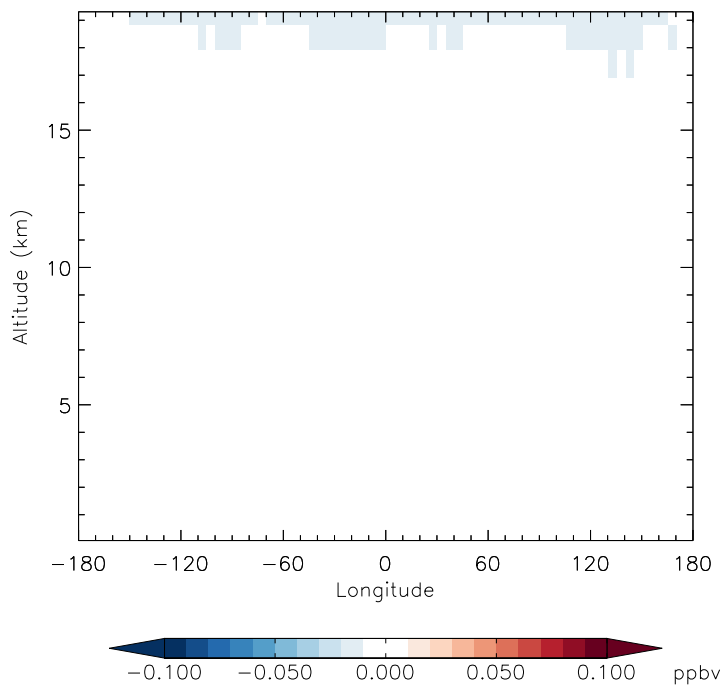


GEOS-Chem Longitudinal Difference Profiles at 15S and 42N

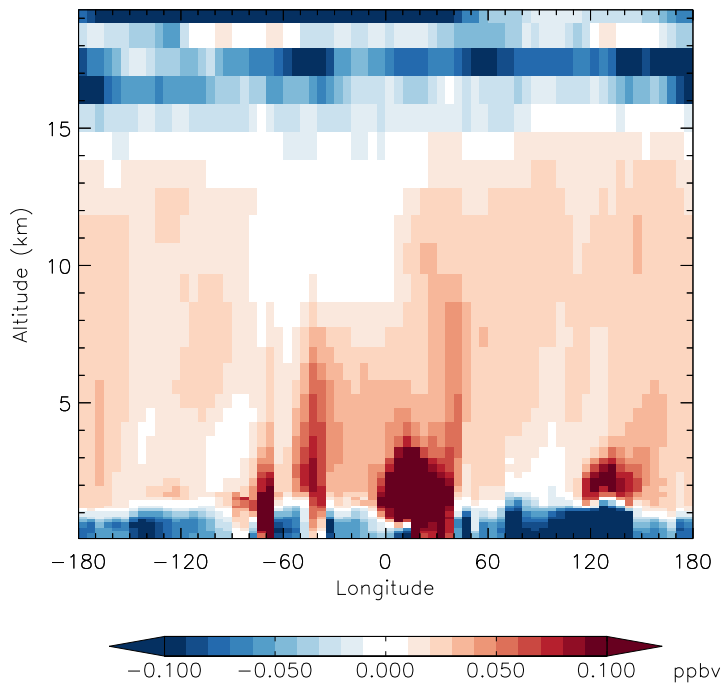
v11-01g-Run0 - v11-01f-geosfp-Run0
N2O - Diff along 15S for Apr



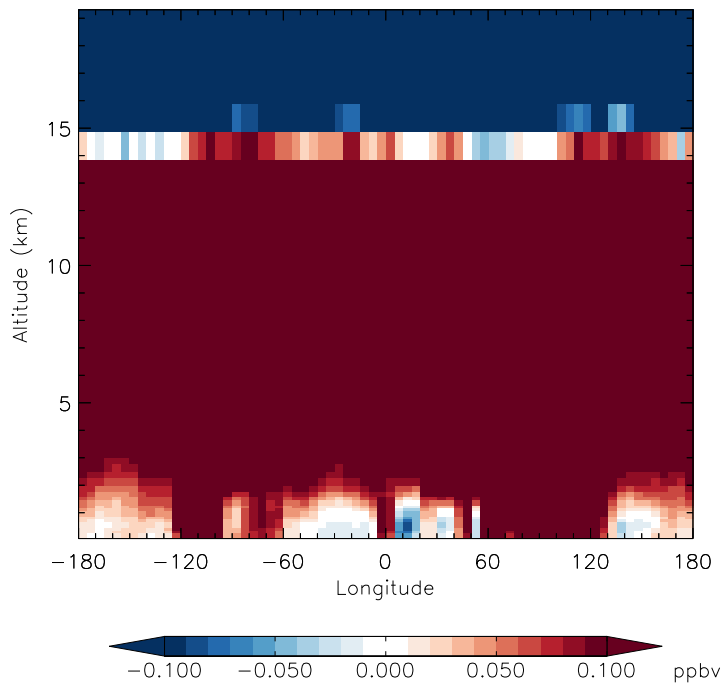
v11-01g-Run0 - v11-01f-geosfp-Run0
N2O - Diff along 42N for Apr



v11-01g-Run0 - v11-01d-Run1
N2O - Diff along 15S for Apr



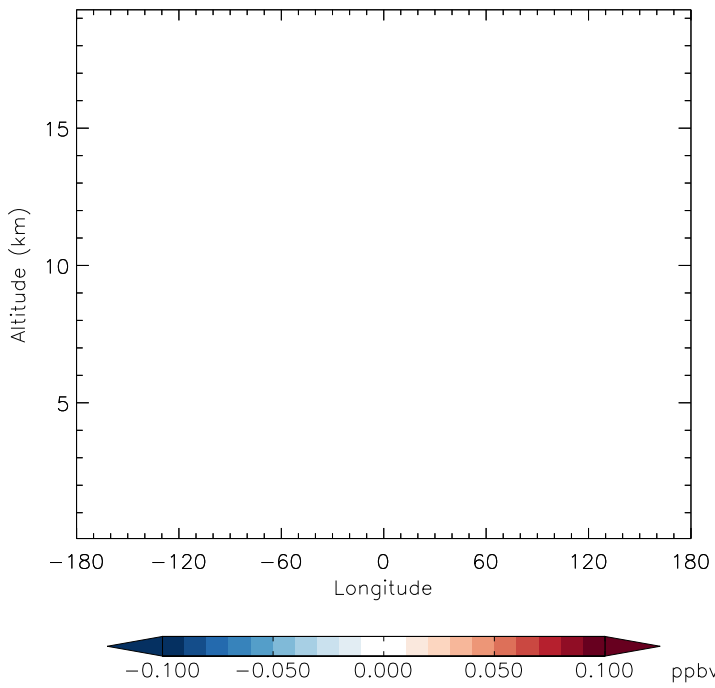
v11-01g-Run0 - v11-01d-Run1
N2O - Diff along 42N for Apr



GEOS-Chem Longitudinal Difference Profiles at 15S and 42N

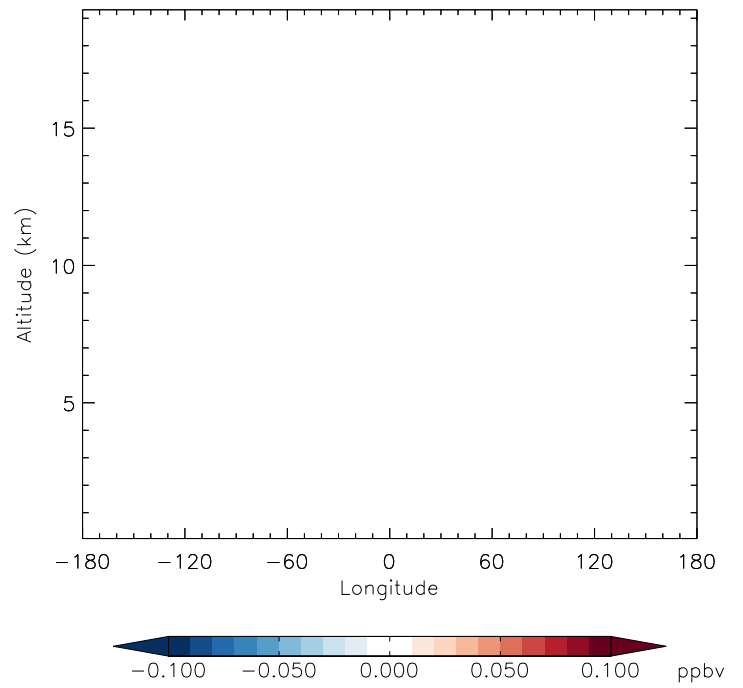
v11-01g-Run0 - v11-01f-geosfp-Run0

OCS - Diff along 15S for Apr



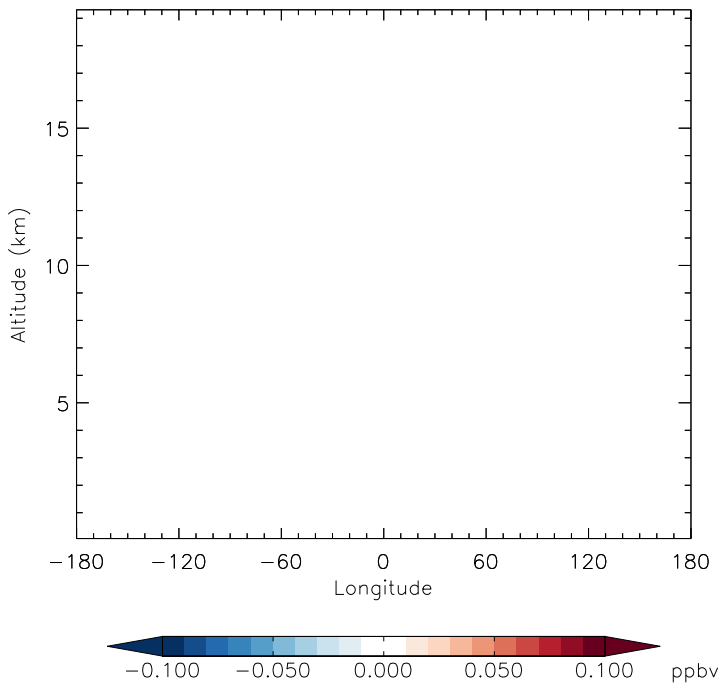
v11-01g-Run0 - v11-01f-geosfp-Run0

OCS - Diff along 42N for Apr



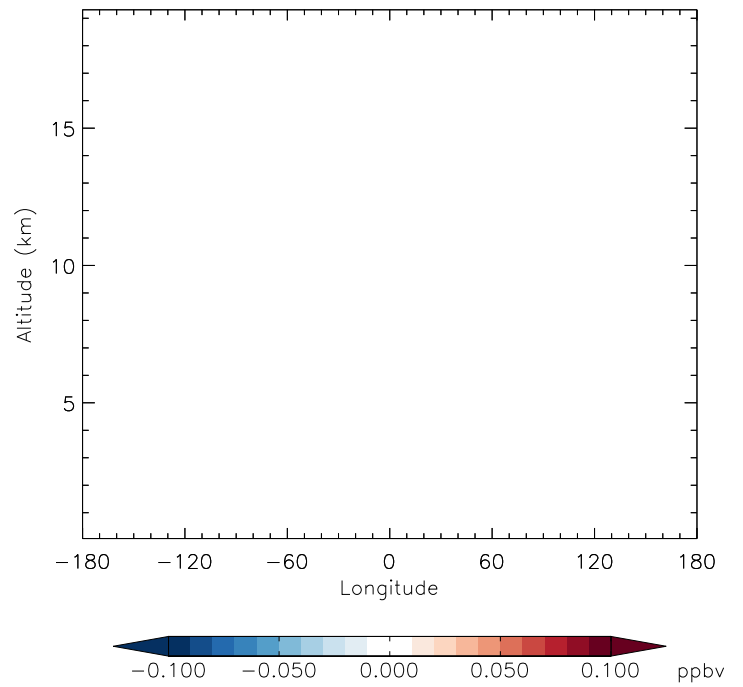
v11-01g-Run0 - v11-01d-Run1

OCS - Diff along 15S for Apr



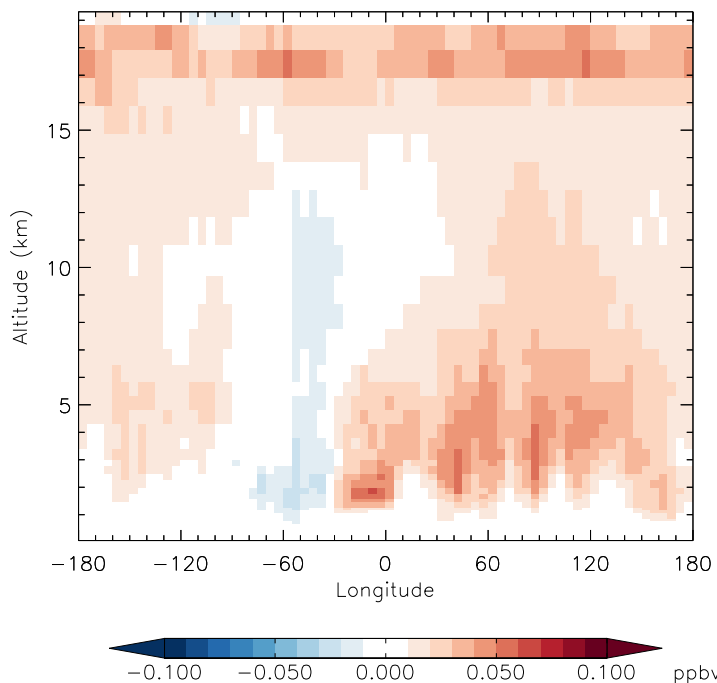
v11-01g-Run0 - v11-01d-Run1

OCS - Diff along 42N for Apr

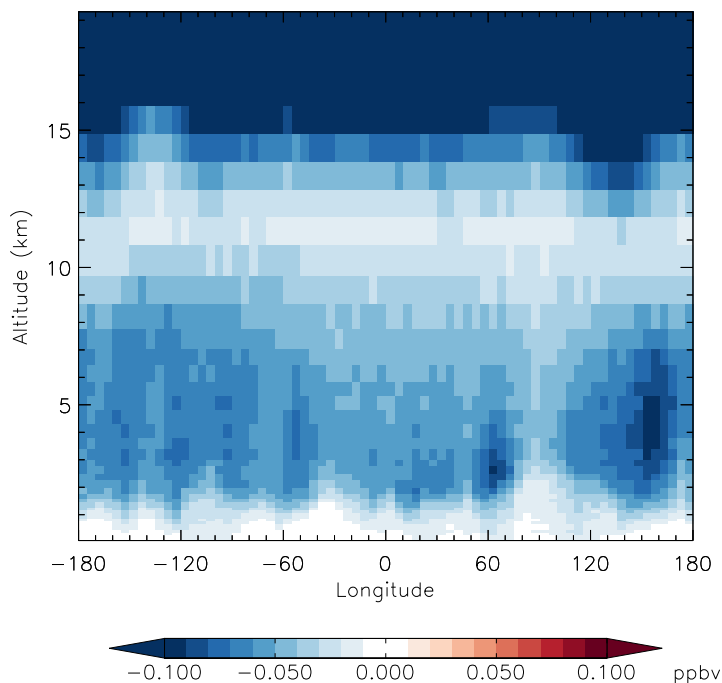


GEOS-Chem Longitudinal Difference Profiles at 15S and 42N

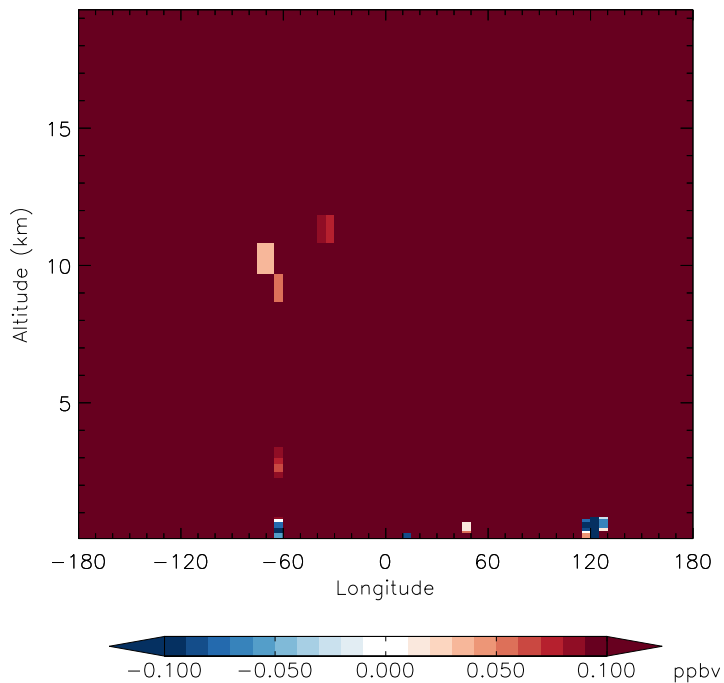
v11-01g-Run0 - v11-01f-geosp-Run0
CH4 - Diff along 15S for Apr



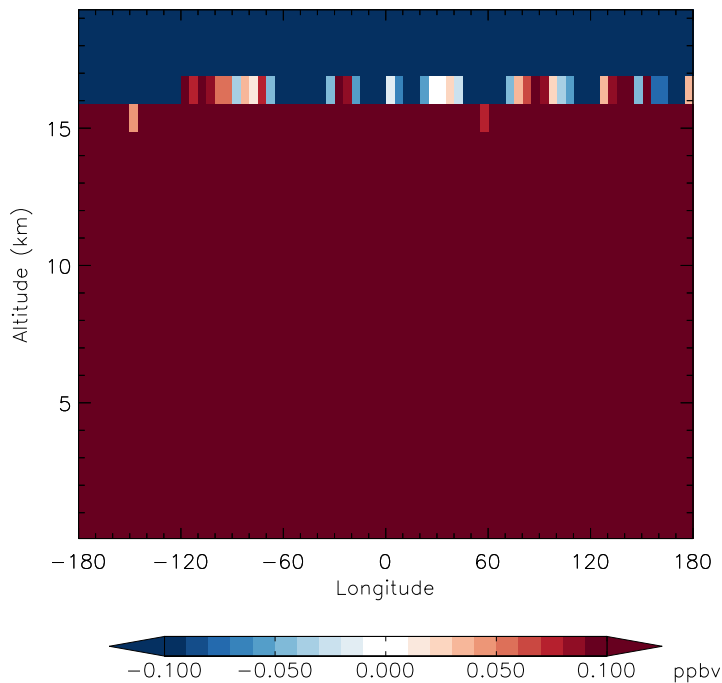
v11-01g-Run0 - v11-01f-geosp-Run0
CH4 - Diff along 42N for Apr



v11-01g-Run0 - v11-01d-Run1
CH4 - Diff along 15S for Apr



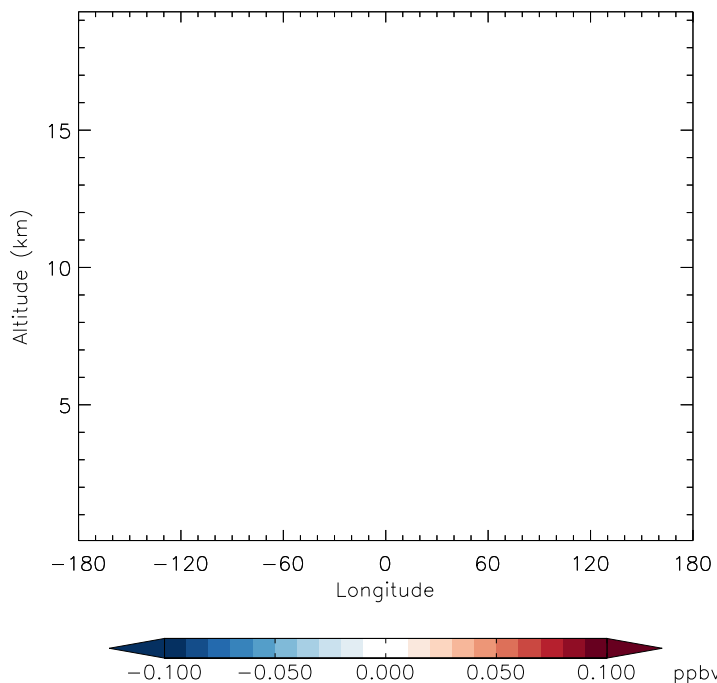
v11-01g-Run0 - v11-01d-Run1
CH4 - Diff along 42N for Apr



GEOS-Chem Longitudinal Difference Profiles at 15S and 42N

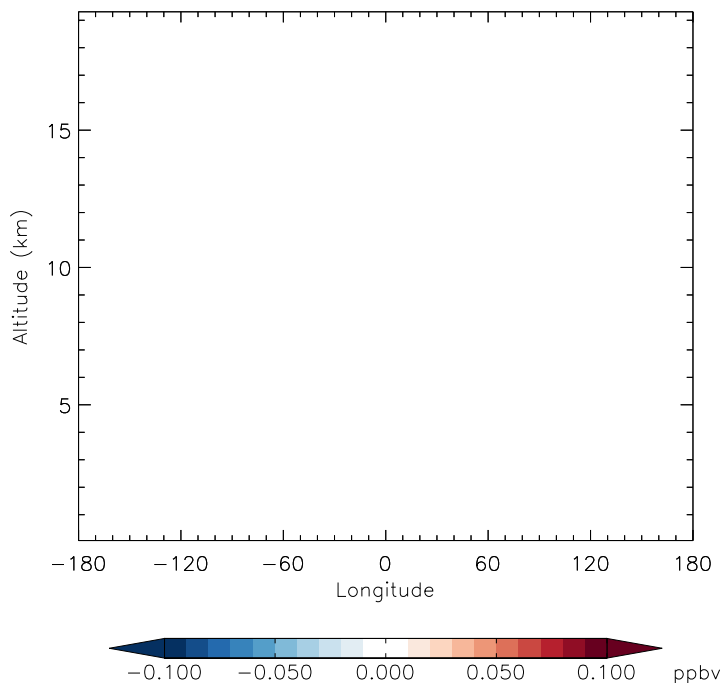
v11-01g-Run0 - v11-01f-geosfp-Run0

BrCl - Diff along 15S for Apr



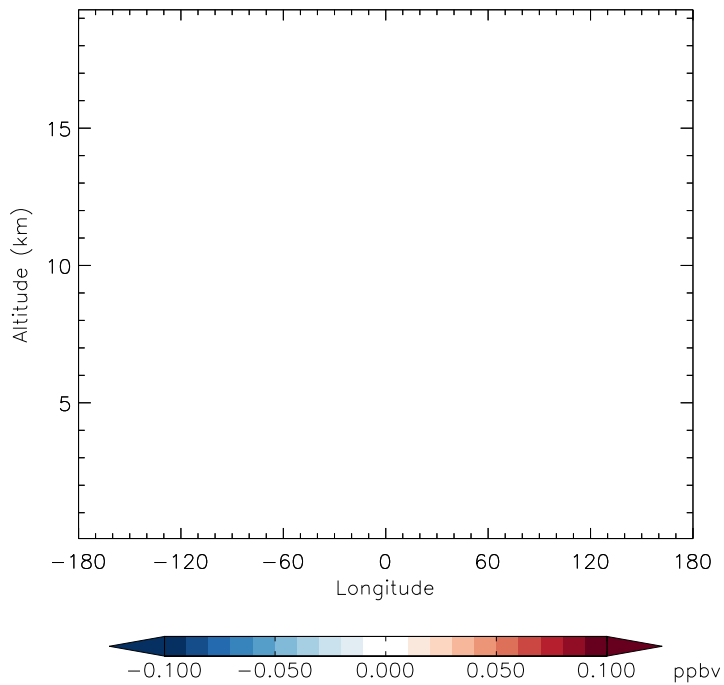
v11-01g-Run0 - v11-01f-geosfp-Run0

BrCl - Diff along 42N for Apr



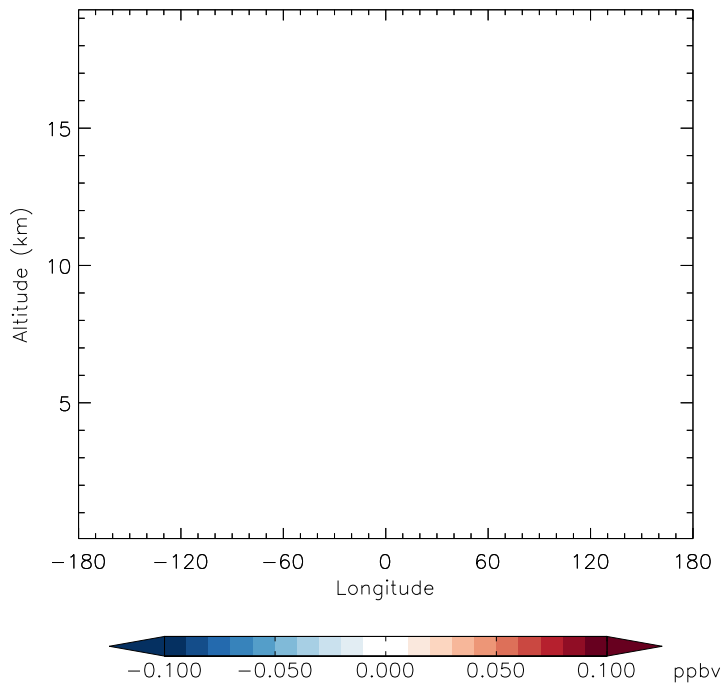
v11-01g-Run0 - v11-01d-Run1

BrCl - Diff along 15S for Apr



v11-01g-Run0 - v11-01d-Run1

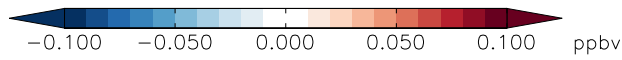
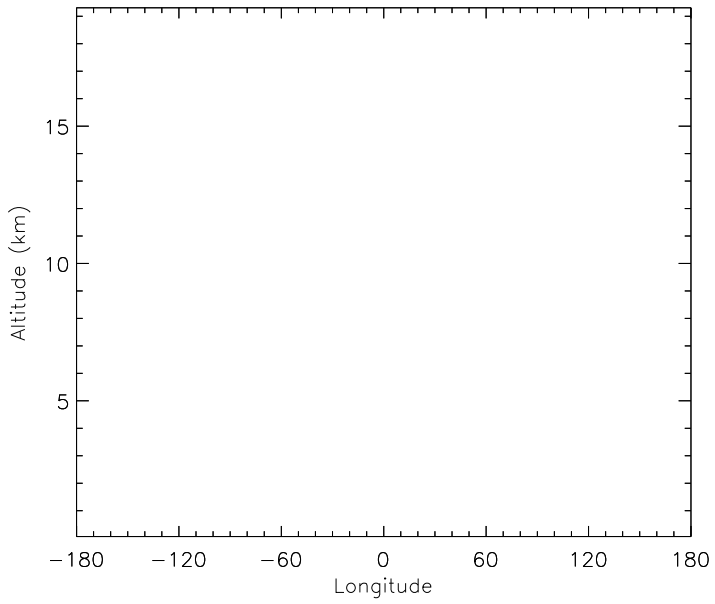
BrCl - Diff along 42N for Apr



GEOS-Chem Longitudinal Difference Profiles at 15S and 42N

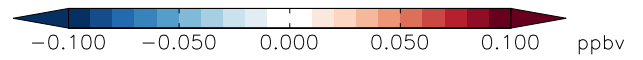
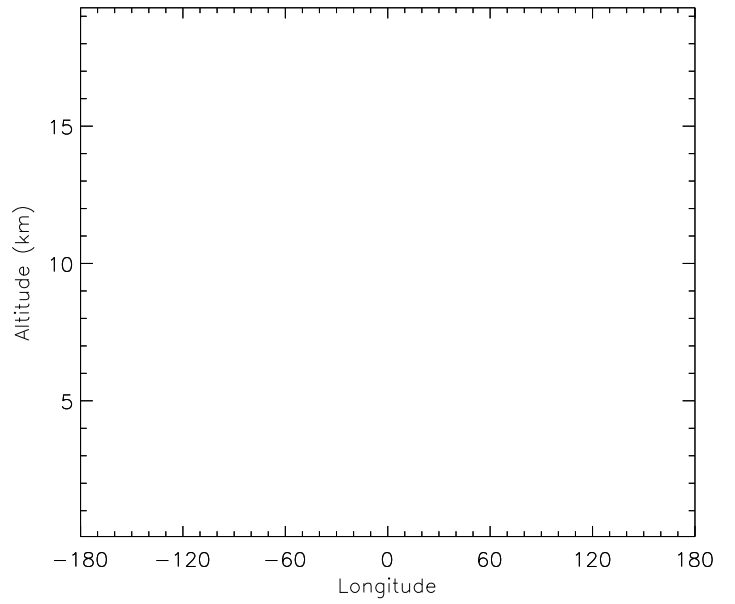
v11-01g-Run0 - v11-01f-geosp-Run0

HCl - Diff along 15S for Apr



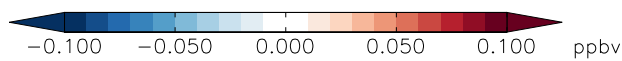
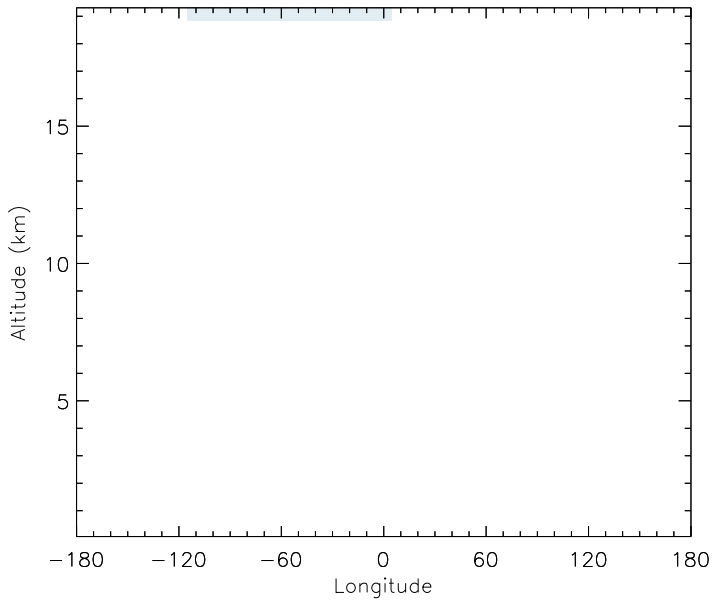
v11-01g-Run0 - v11-01f-geosp-Run0

HCl - Diff along 42N for Apr



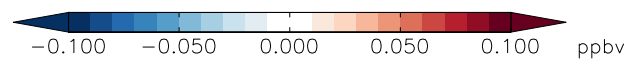
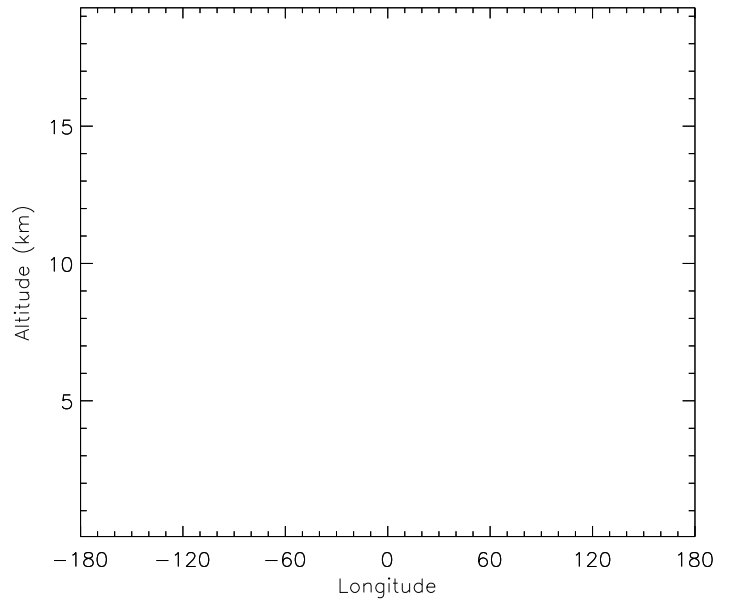
v11-01g-Run0 - v11-01d-Run1

HCl - Diff along 15S for Apr



v11-01g-Run0 - v11-01d-Run1

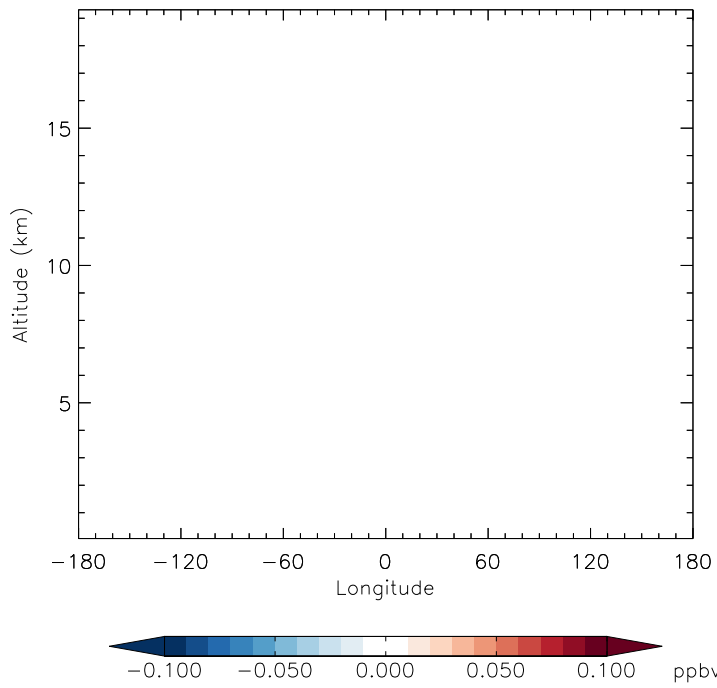
HCl - Diff along 42N for Apr



GEOS-Chem Longitudinal Difference Profiles at 15S and 42N

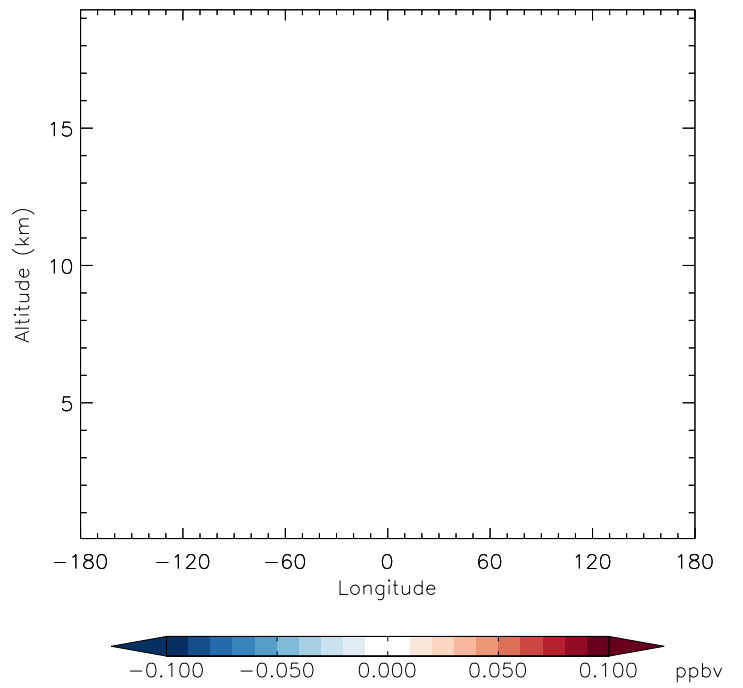
v11-01g-Run0 - v11-01f-geosfp-Run0

CCI4 - Diff along 15S for Apr



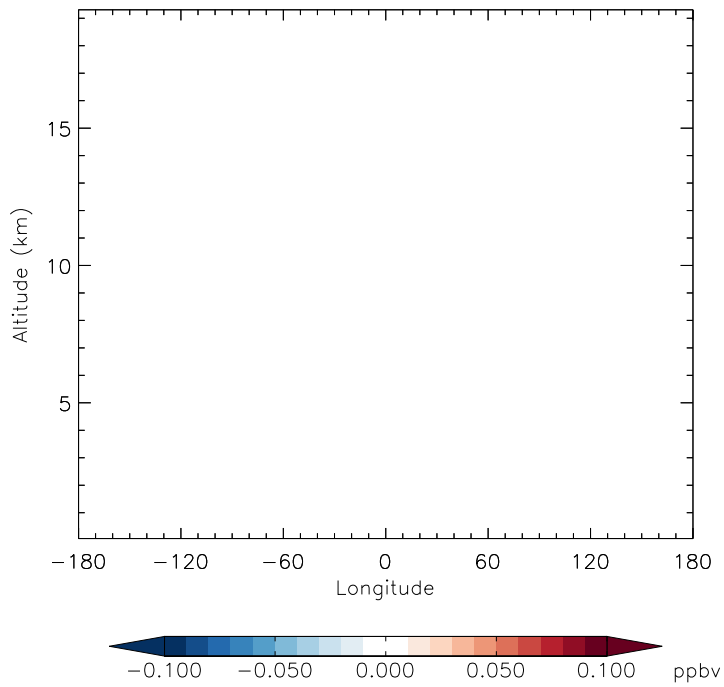
v11-01g-Run0 - v11-01f-geosfp-Run0

CCI4 - Diff along 42N for Apr



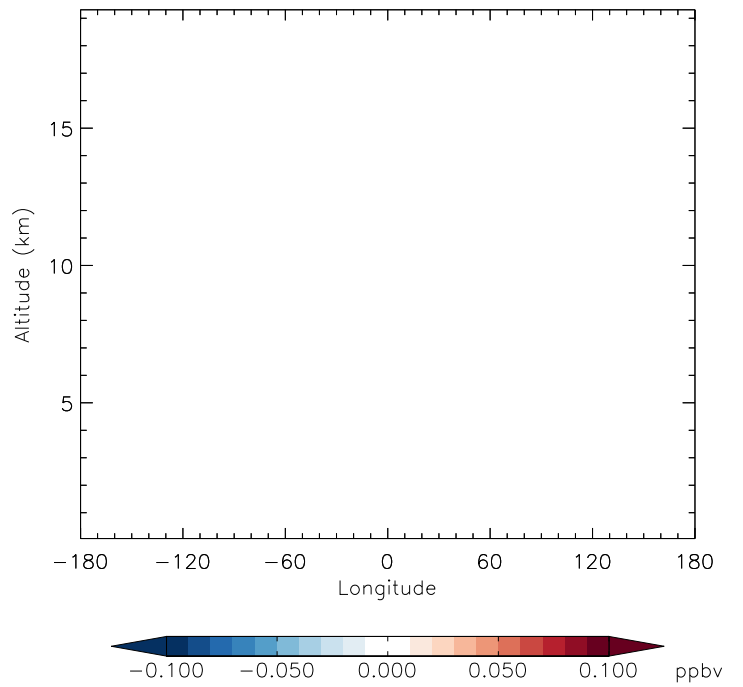
v11-01g-Run0 - v11-01d-Run1

CCI4 - Diff along 15S for Apr



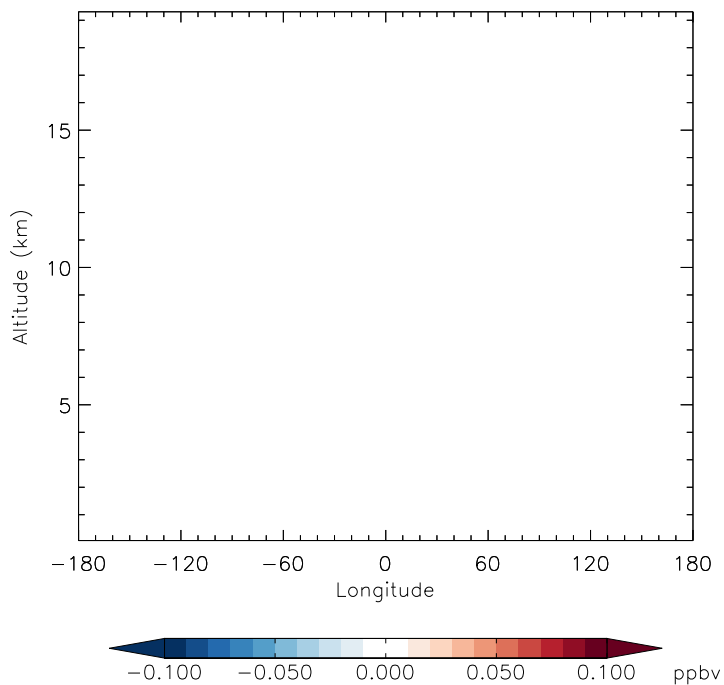
v11-01g-Run0 - v11-01d-Run1

CCI4 - Diff along 42N for Apr

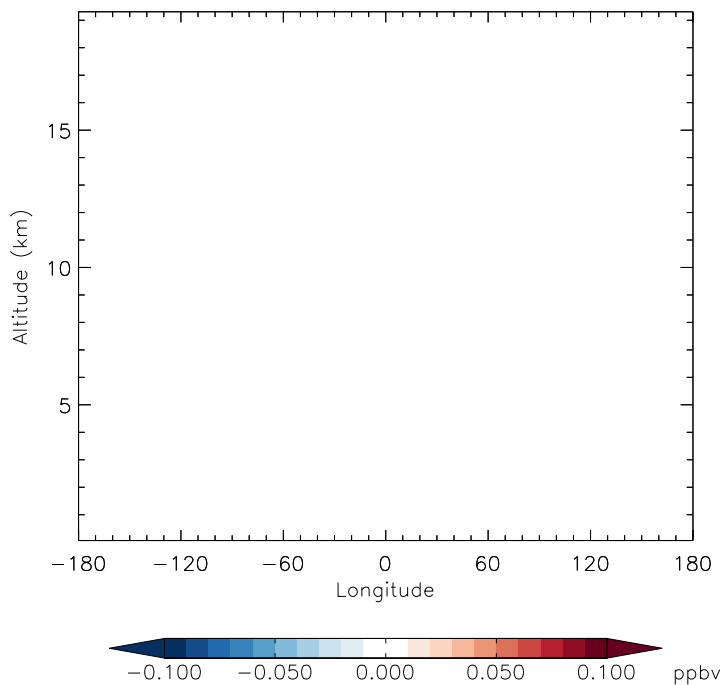


GEOS-Chem Longitudinal Difference Profiles at 15S and 42N

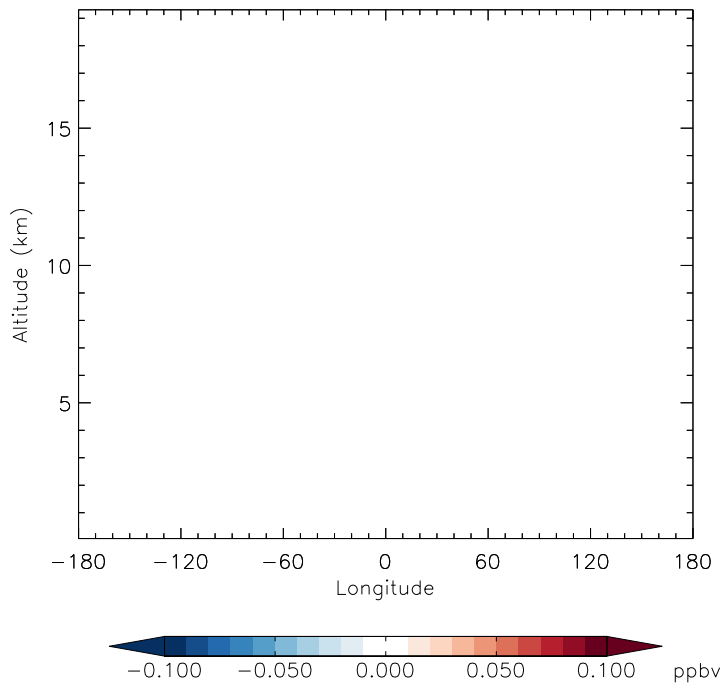
v11-01g-Run0 - v11-01f-geosfp-Run0
CH3Cl - Diff along 15S for Apr



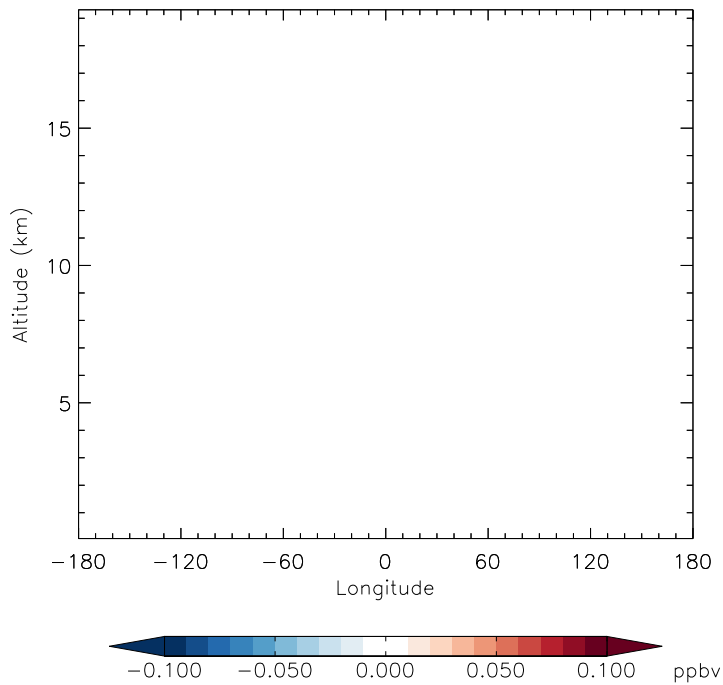
v11-01g-Run0 - v11-01f-geosfp-Run0
CH3Cl - Diff along 42N for Apr



v11-01g-Run0 - v11-01d-Run1
CH3Cl - Diff along 15S for Apr

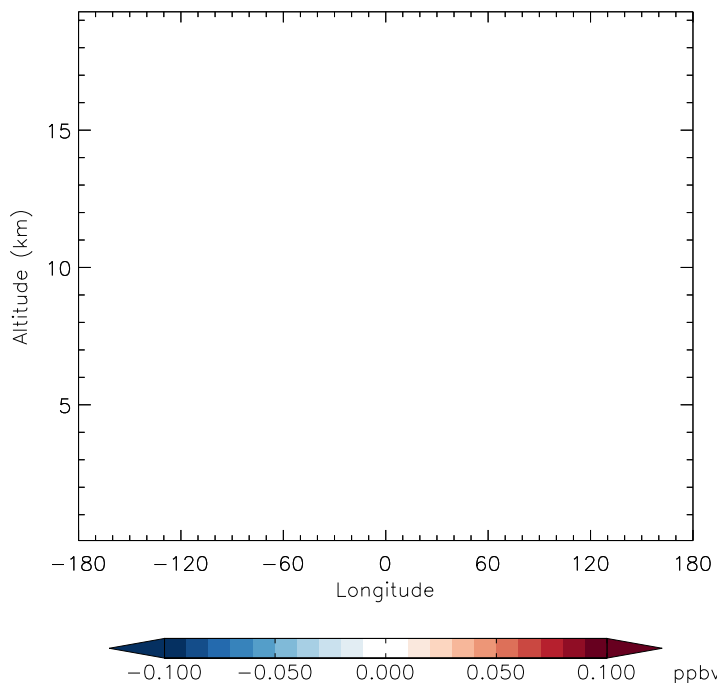


v11-01g-Run0 - v11-01d-Run1
CH3Cl - Diff along 42N for Apr

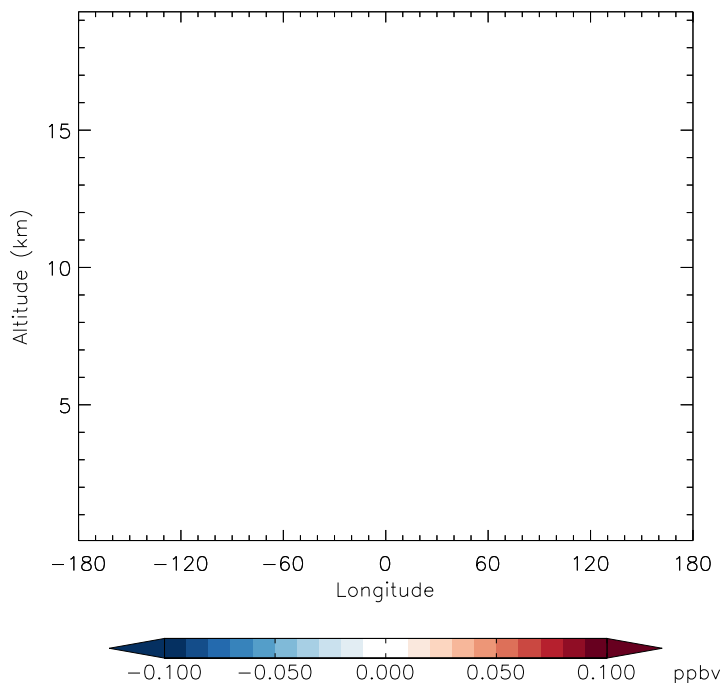


GEOS-Chem Longitudinal Difference Profiles at 15S and 42N

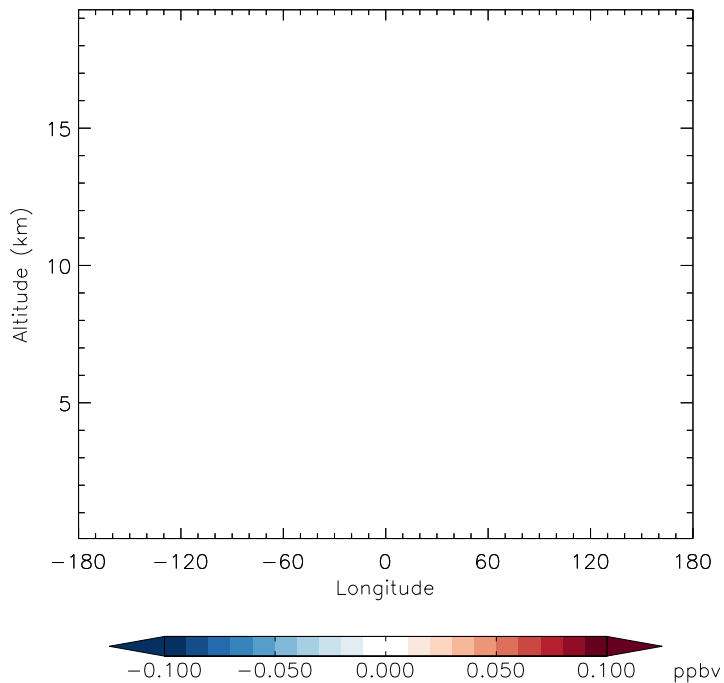
v11-01g-Run0 - v11-01f-geosp-Run0
CH3CCI3 - Diff along 15S for Apr



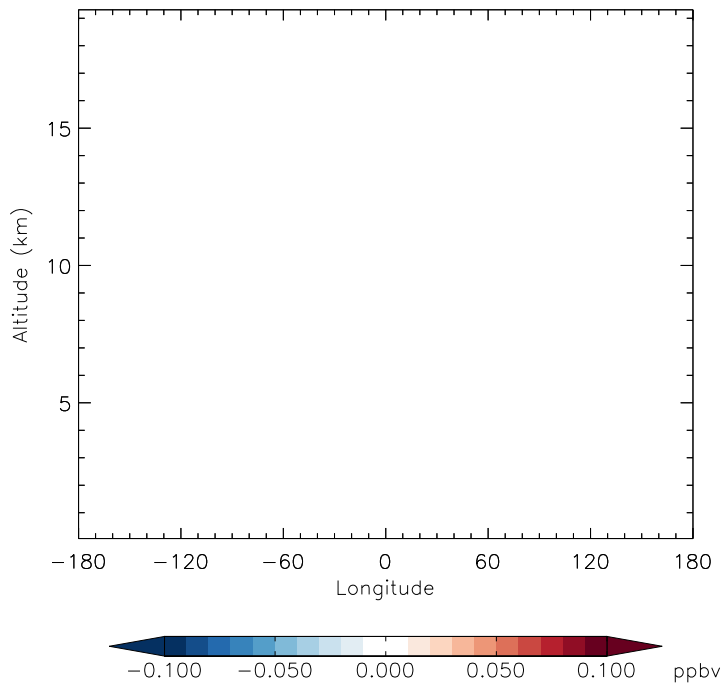
v11-01g-Run0 - v11-01f-geosp-Run0
CH3CCI3 - Diff along 42N for Apr



v11-01g-Run0 - v11-01d-Run1
CH3CCI3 - Diff along 15S for Apr

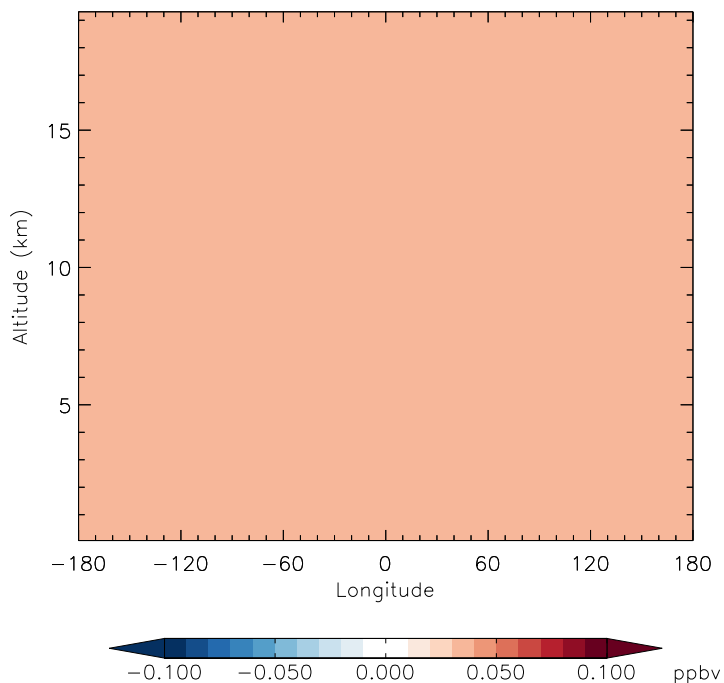


v11-01g-Run0 - v11-01d-Run1
CH3CCI3 - Diff along 42N for Apr

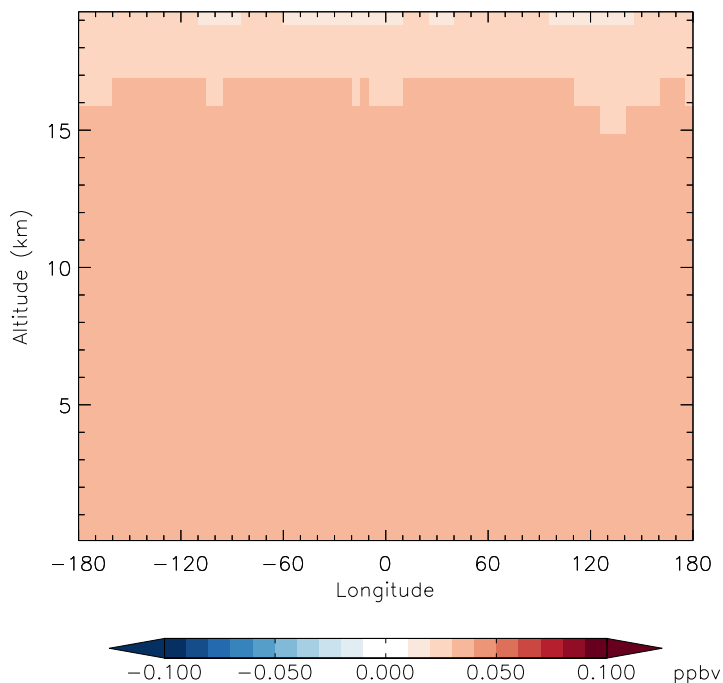


GEOS-Chem Longitudinal Difference Profiles at 15S and 42N

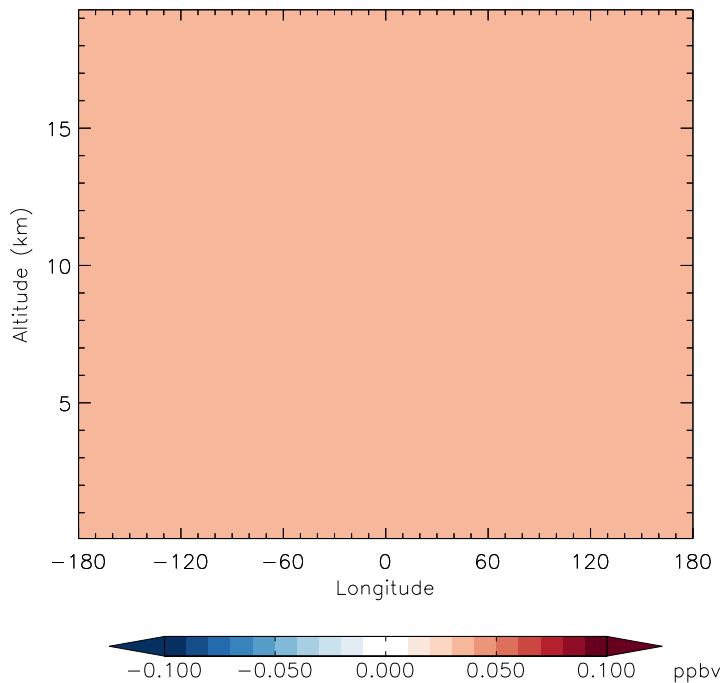
v11-01g-Run0 - v11-01f-geosfp-Run0
CFC113 - Diff along 15S for Apr



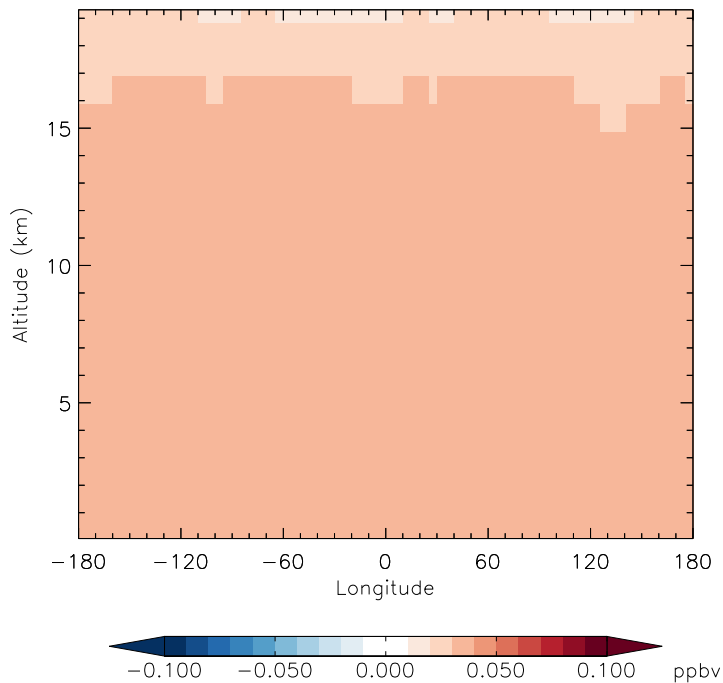
v11-01g-Run0 - v11-01f-geosfp-Run0
CFC113 - Diff along 42N for Apr



v11-01g-Run0 - v11-01d-Run1
CFC113 - Diff along 15S for Apr



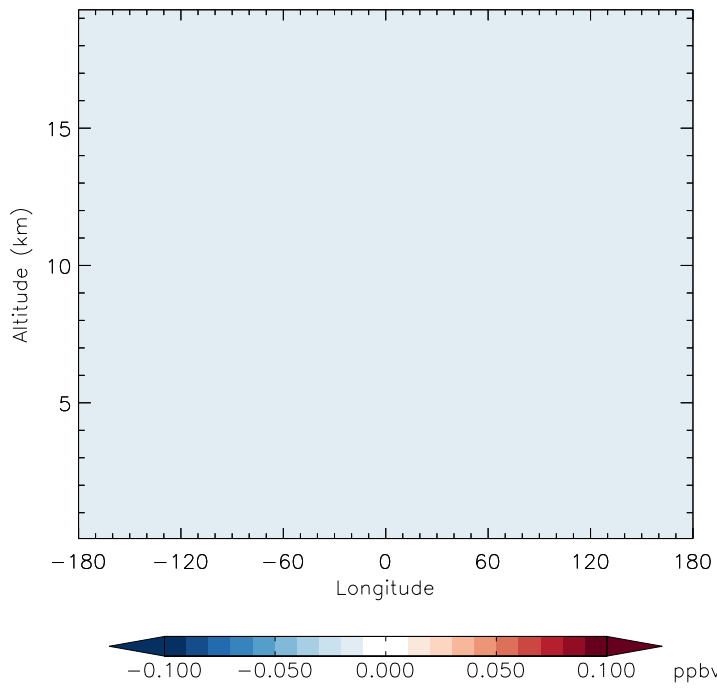
v11-01g-Run0 - v11-01d-Run1
CFC113 - Diff along 42N for Apr



GEOS-Chem Longitudinal Difference Profiles at 15S and 42N

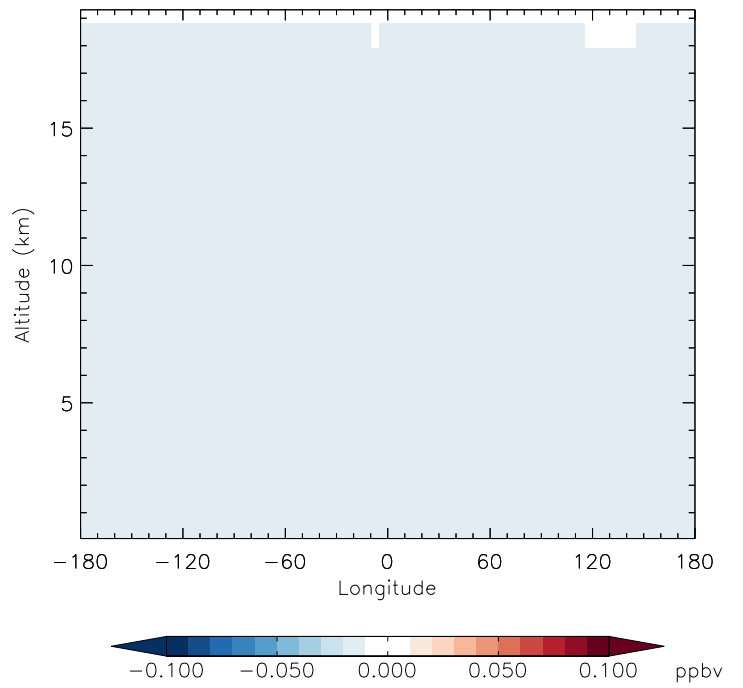
v11-01g-Run0 - v11-01f-geosfp-Run0

CFC114 - Diff along 15S for Apr



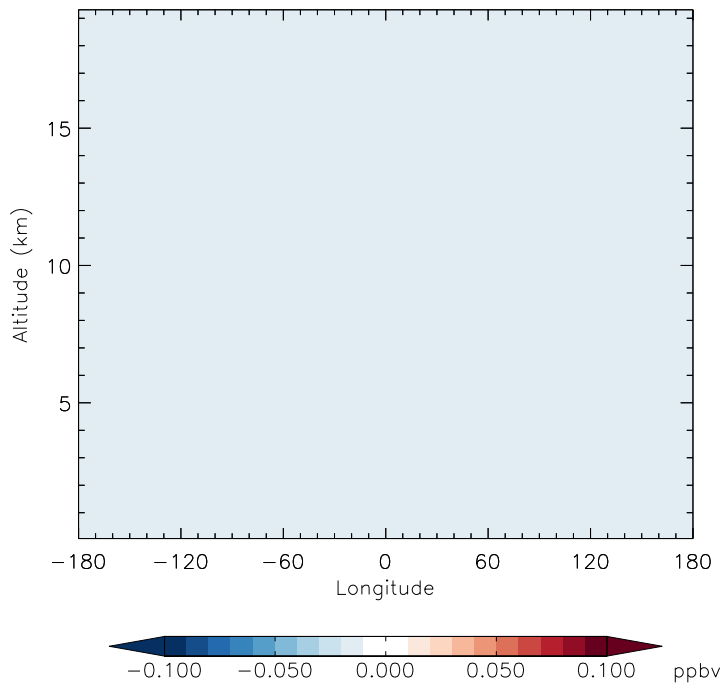
v11-01g-Run0 - v11-01f-geosfp-Run0

CFC114 - Diff along 42N for Apr



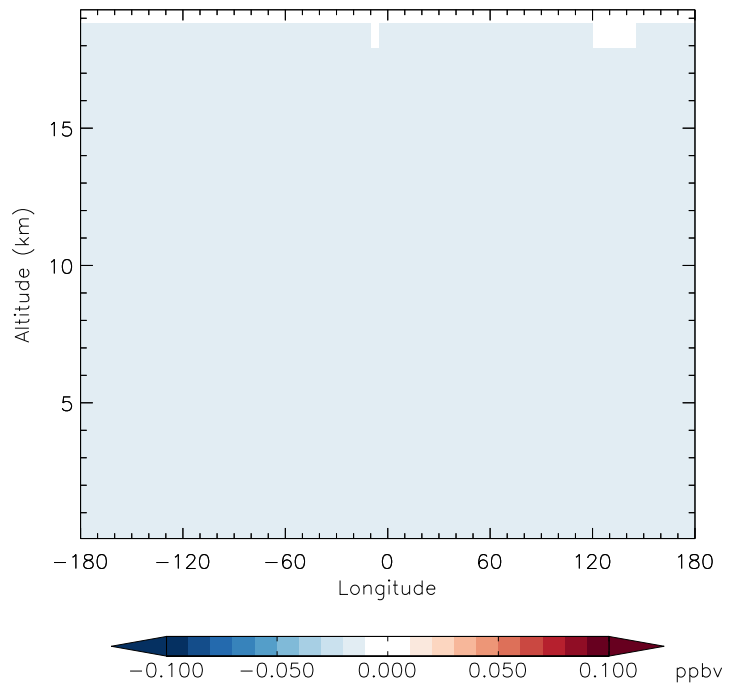
v11-01g-Run0 - v11-01d-Run1

CFC114 - Diff along 15S for Apr



v11-01g-Run0 - v11-01d-Run1

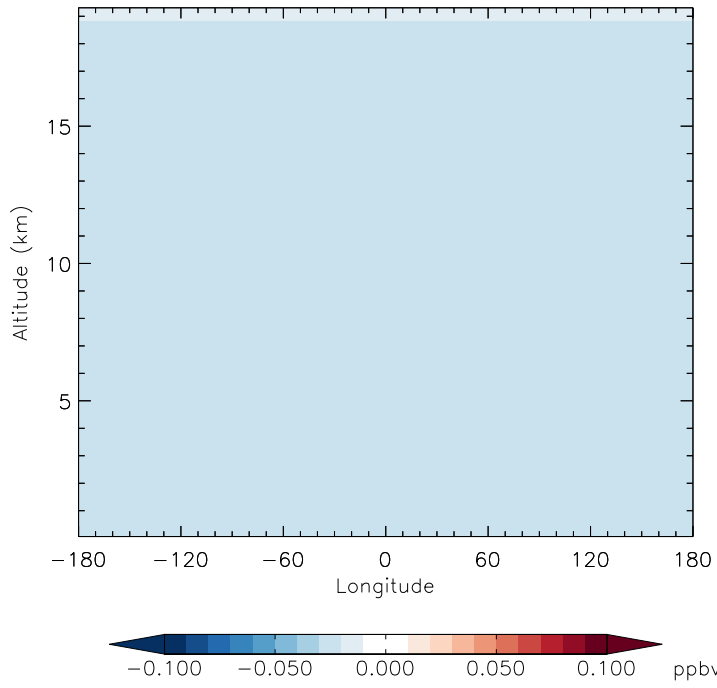
CFC114 - Diff along 42N for Apr



GEOS-Chem Longitudinal Difference Profiles at 15S and 42N

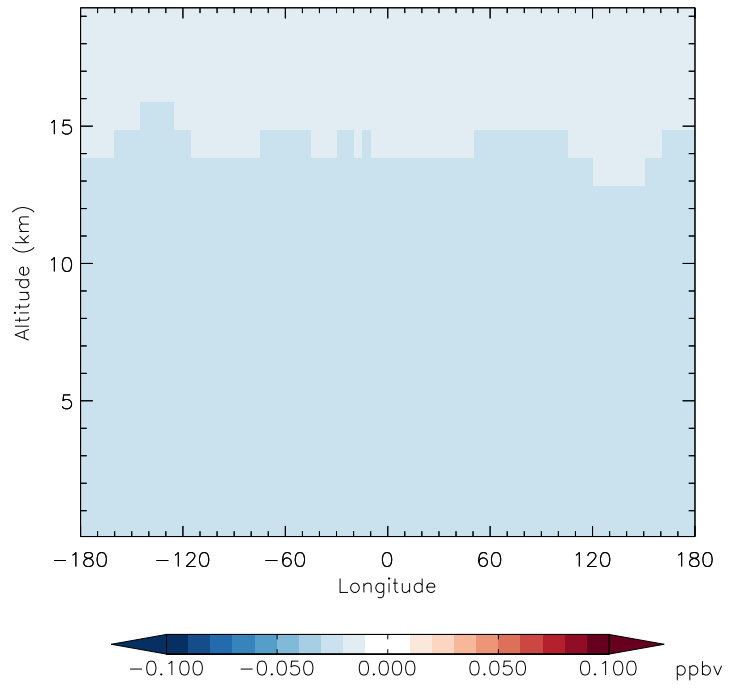
v11-01g-Run0 - v11-01f-geosfp-Run0

CFC115 - Diff along 15S for Apr



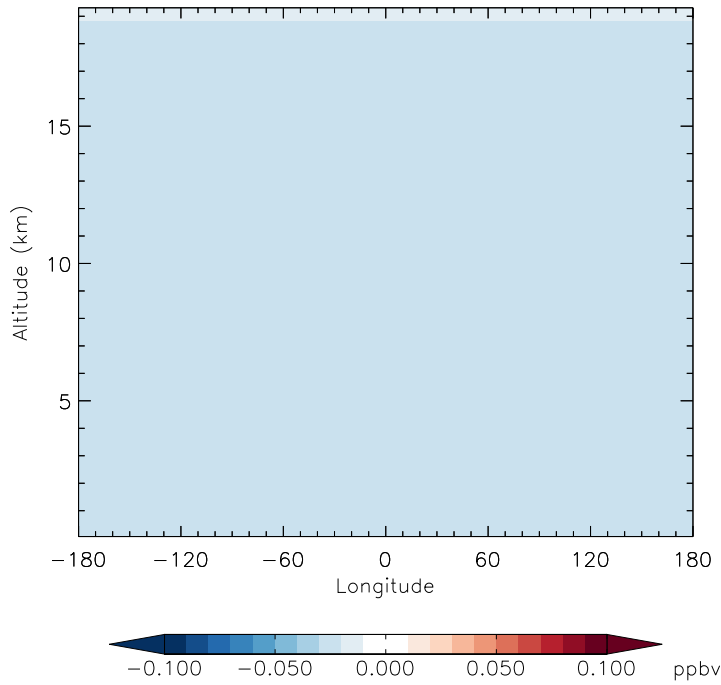
v11-01g-Run0 - v11-01f-geosfp-Run0

CFC115 - Diff along 42N for Apr



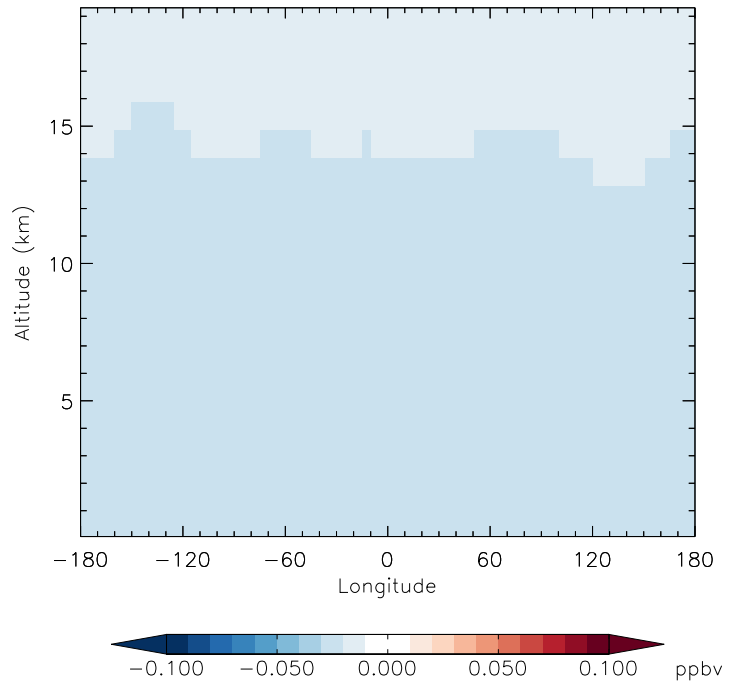
v11-01g-Run0 - v11-01d-Run1

CFC115 - Diff along 15S for Apr



v11-01g-Run0 - v11-01d-Run1

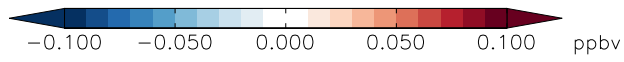
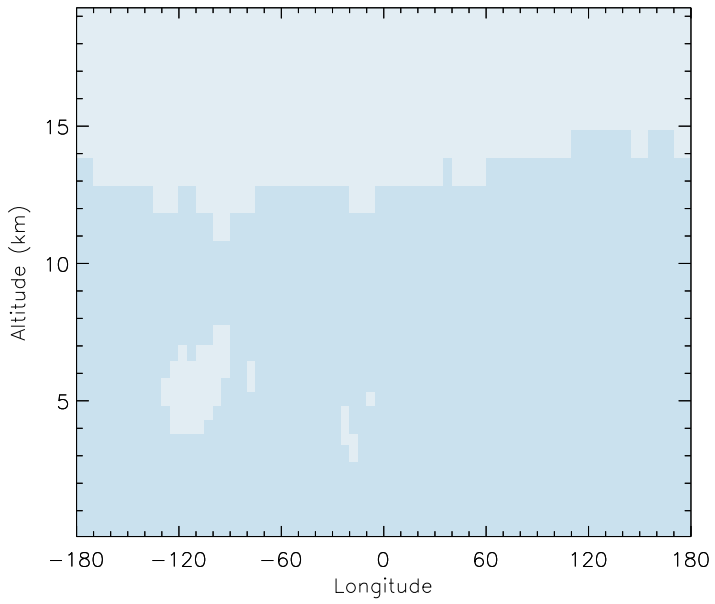
CFC115 - Diff along 42N for Apr



GEOS-Chem Longitudinal Difference Profiles at 15S and 42N

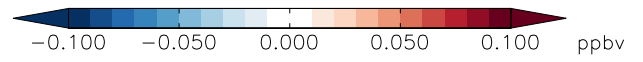
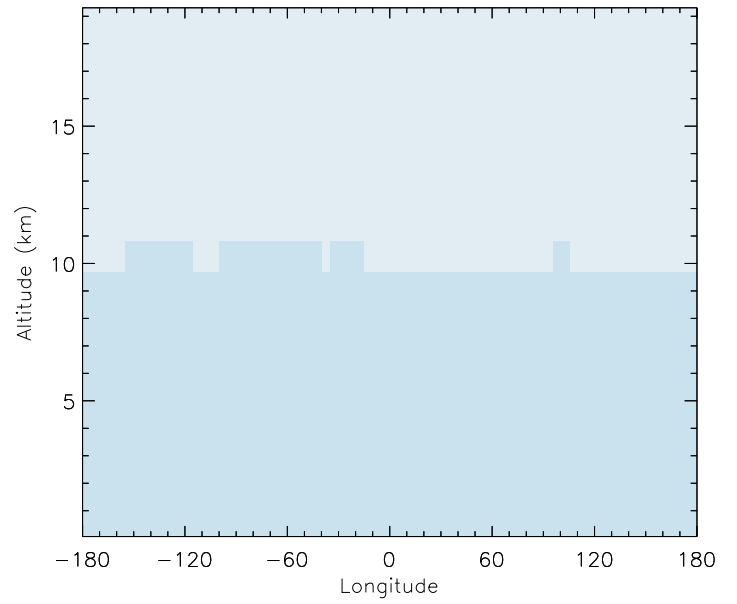
v11-01g-Run0 - v11-01f-geosfp-Run0

HCFC123 - Diff along 15S for Apr



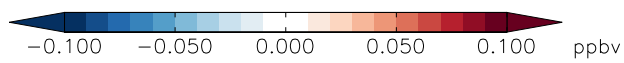
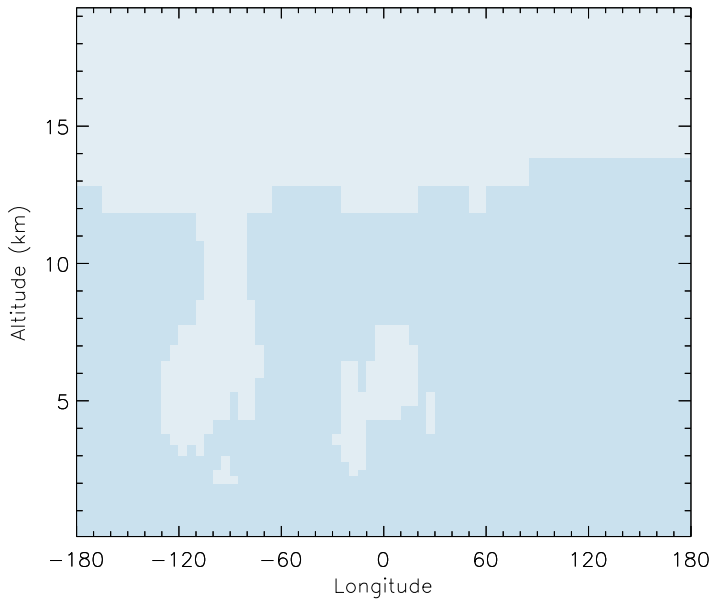
v11-01g-Run0 - v11-01f-geosfp-Run0

HCFC123 - Diff along 42N for Apr



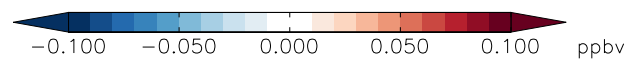
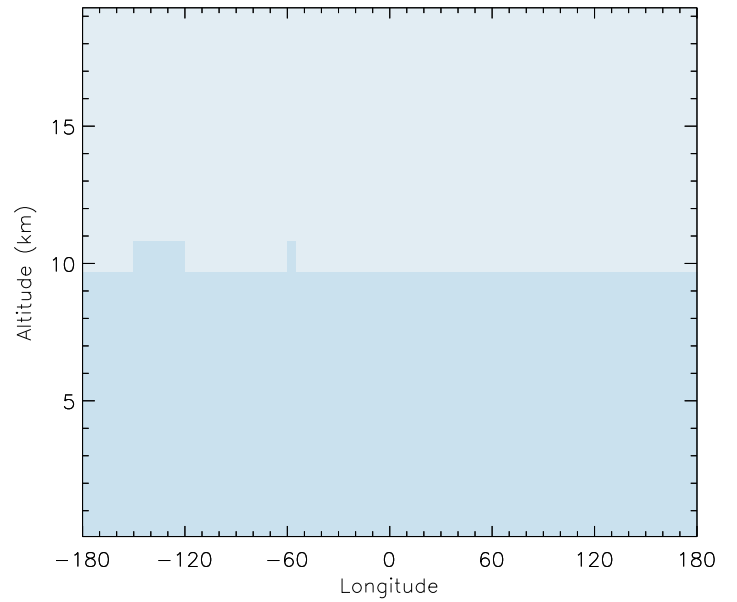
v11-01g-Run0 - v11-01d-Run1

HCFC123 - Diff along 15S for Apr



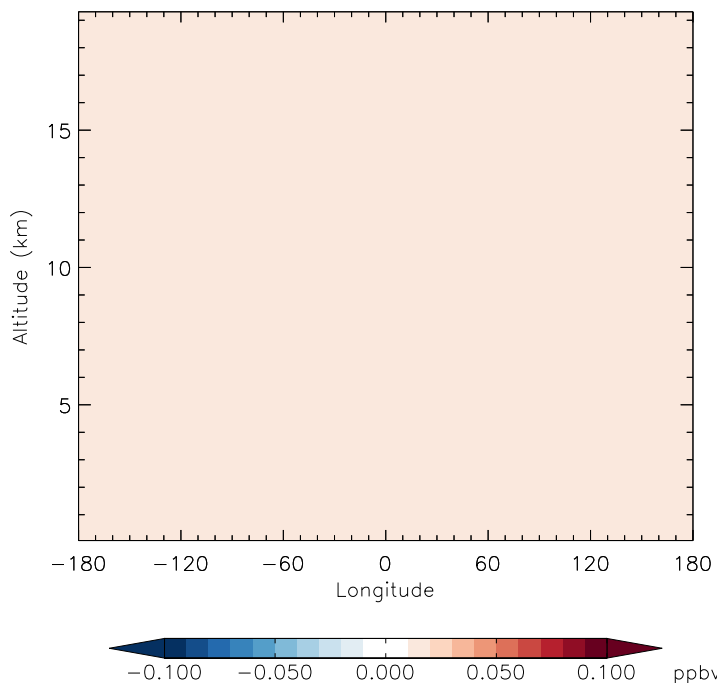
v11-01g-Run0 - v11-01d-Run1

HCFC123 - Diff along 42N for Apr

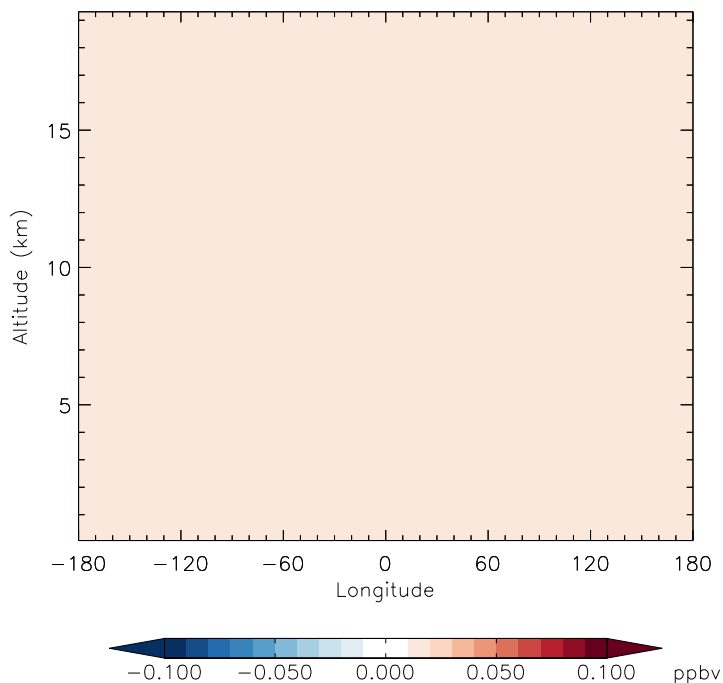


GEOS-Chem Longitudinal Difference Profiles at 15S and 42N

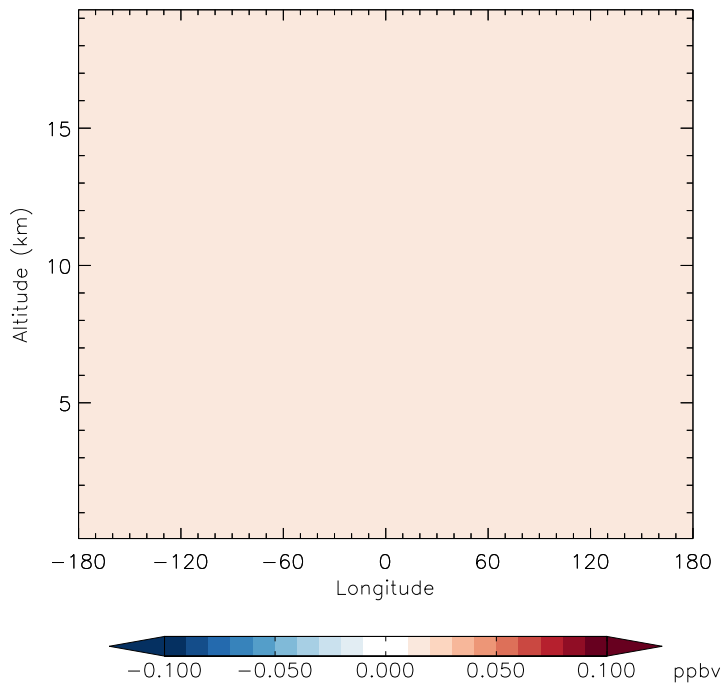
v11-01g-Run0 - v11-01f-geosfp-Run0
HCFC141b - Diff along 15S for Apr



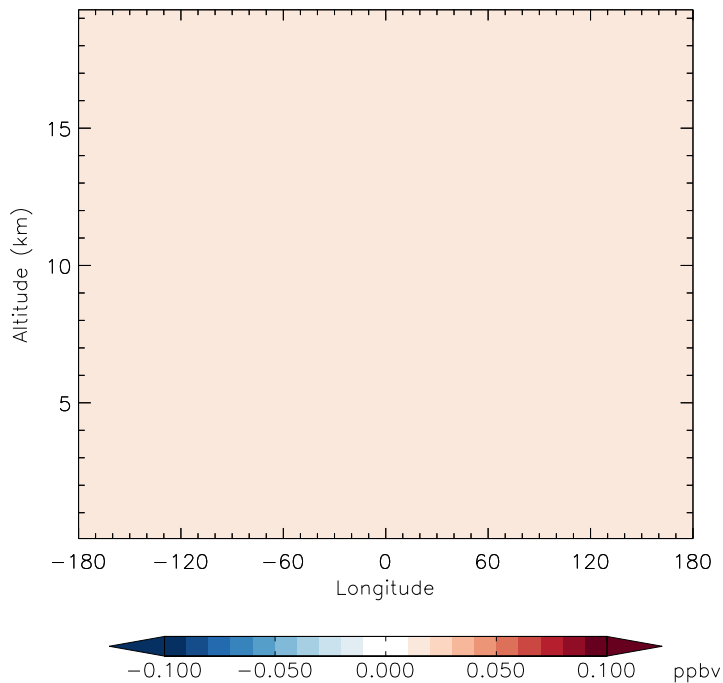
v11-01g-Run0 - v11-01f-geosfp-Run0
HCFC141b - Diff along 42N for Apr



v11-01g-Run0 - v11-01d-Run1
HCFC141b - Diff along 15S for Apr

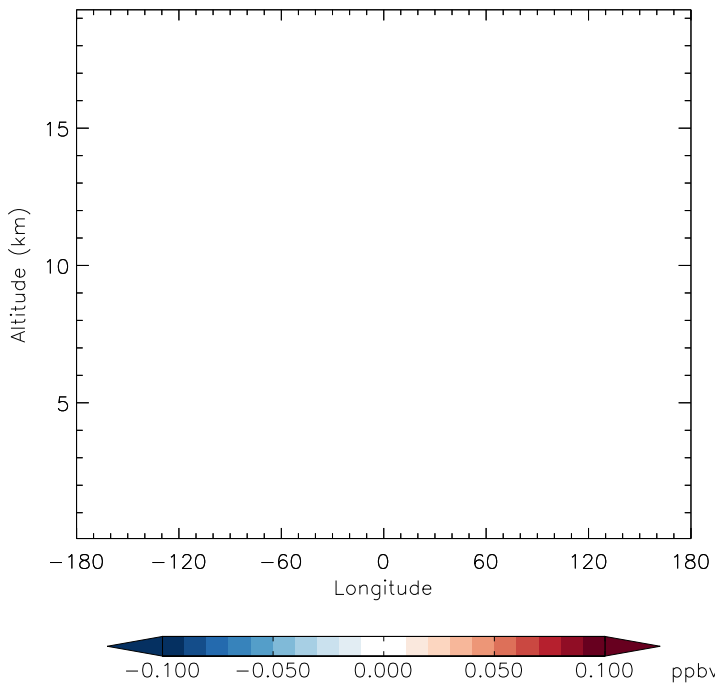


v11-01g-Run0 - v11-01d-Run1
HCFC141b - Diff along 42N for Apr

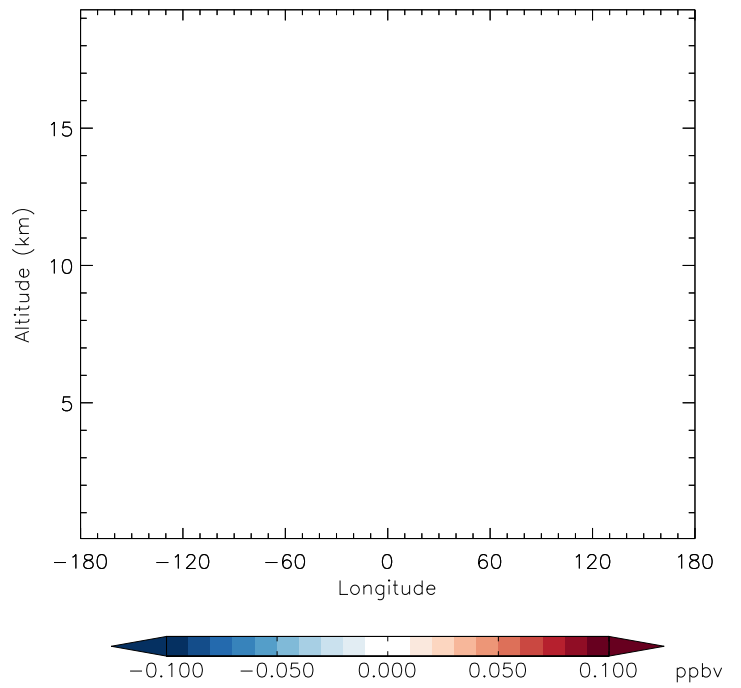


GEOS-Chem Longitudinal Difference Profiles at 15S and 42N

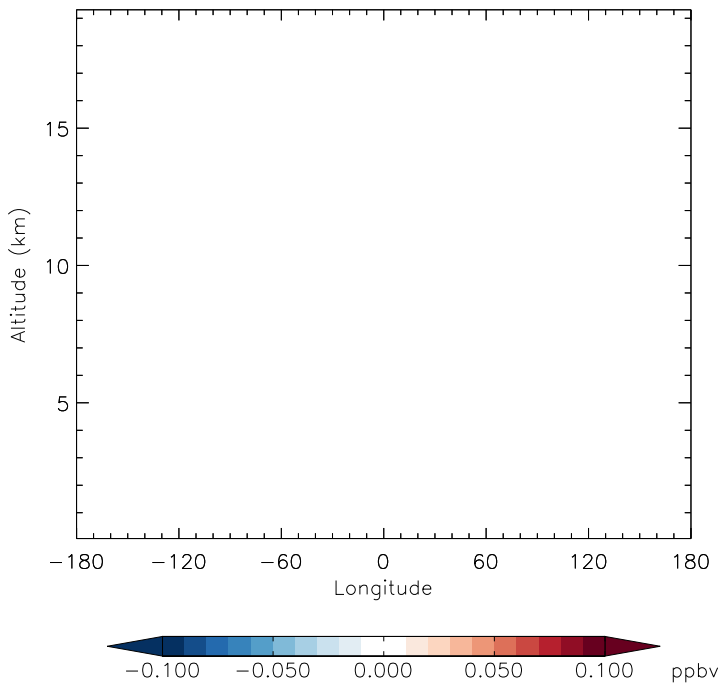
v11-01g-Run0 - v11-01f-geosfp-Run0
HCFC142b - Diff along 15S for Apr



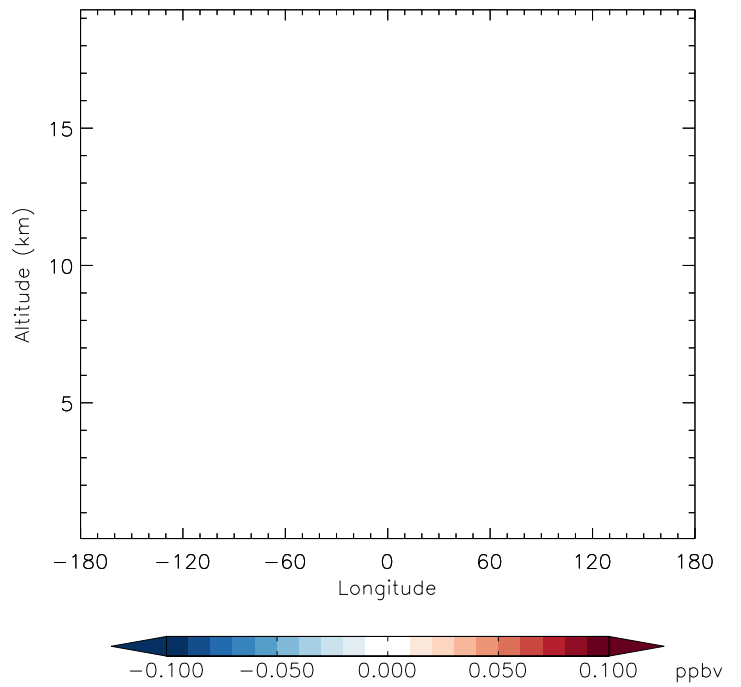
v11-01g-Run0 - v11-01f-geosfp-Run0
HCFC142b - Diff along 42N for Apr



v11-01g-Run0 - v11-01d-Run1
HCFC142b - Diff along 15S for Apr



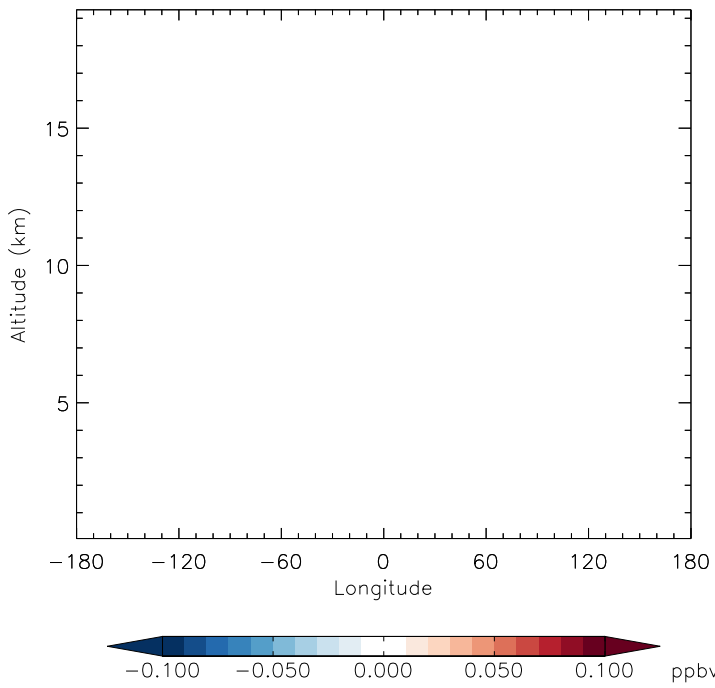
v11-01g-Run0 - v11-01d-Run1
HCFC142b - Diff along 42N for Apr



GEOS-Chem Longitudinal Difference Profiles at 15S and 42N

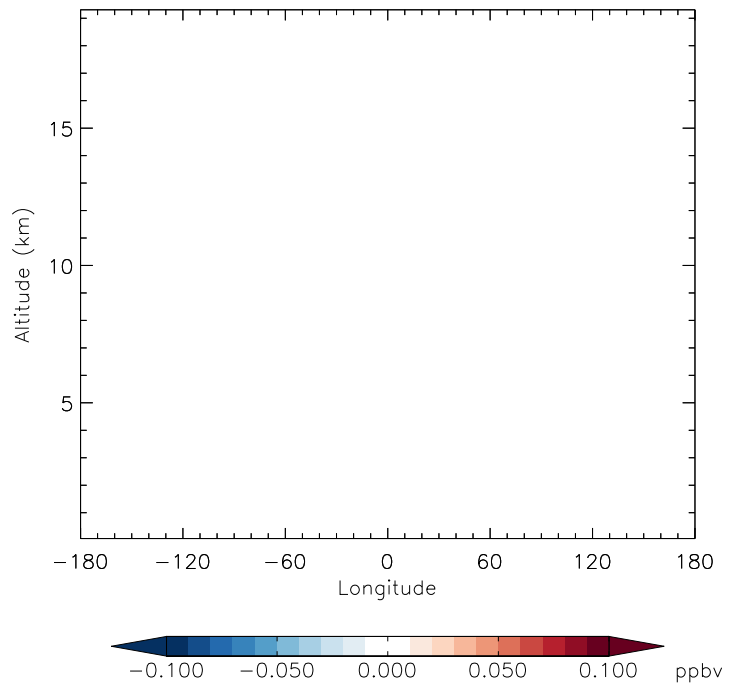
v11-01g-Run0 - v11-01f-geosfp-Run0

CFC11 - Diff along 15S for Apr



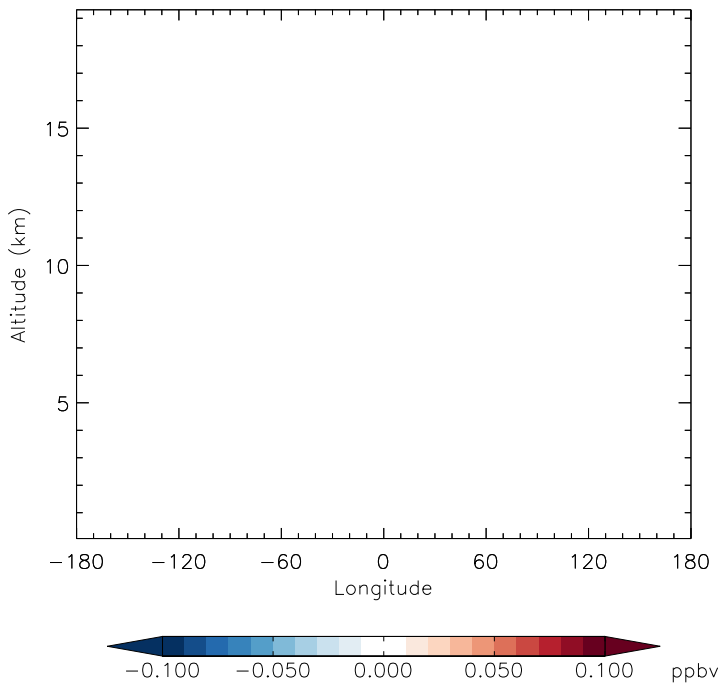
v11-01g-Run0 - v11-01f-geosfp-Run0

CFC11 - Diff along 42N for Apr



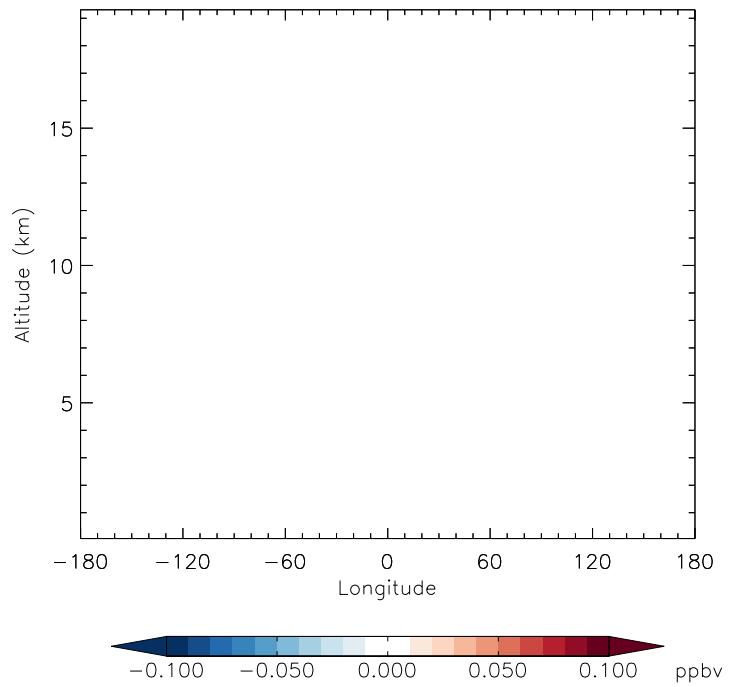
v11-01g-Run0 - v11-01d-Run1

CFC11 - Diff along 15S for Apr



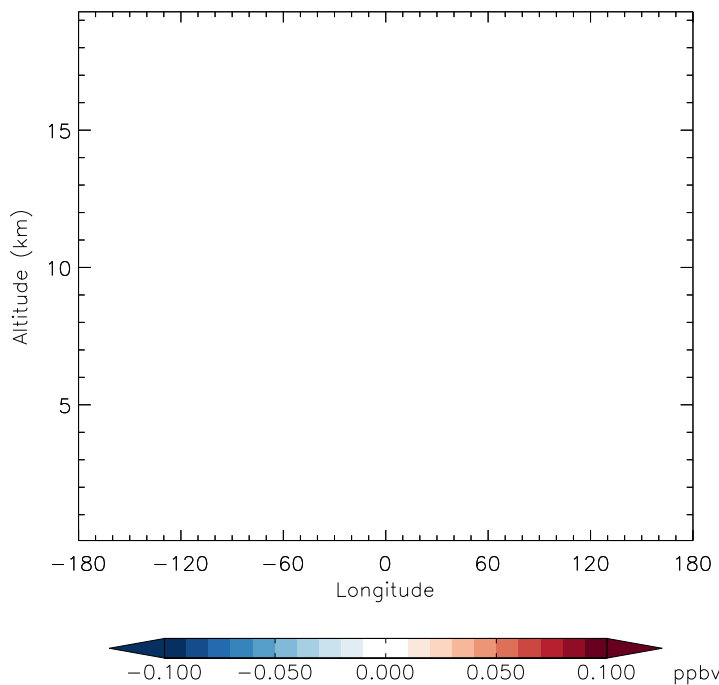
v11-01g-Run0 - v11-01d-Run1

CFC11 - Diff along 42N for Apr

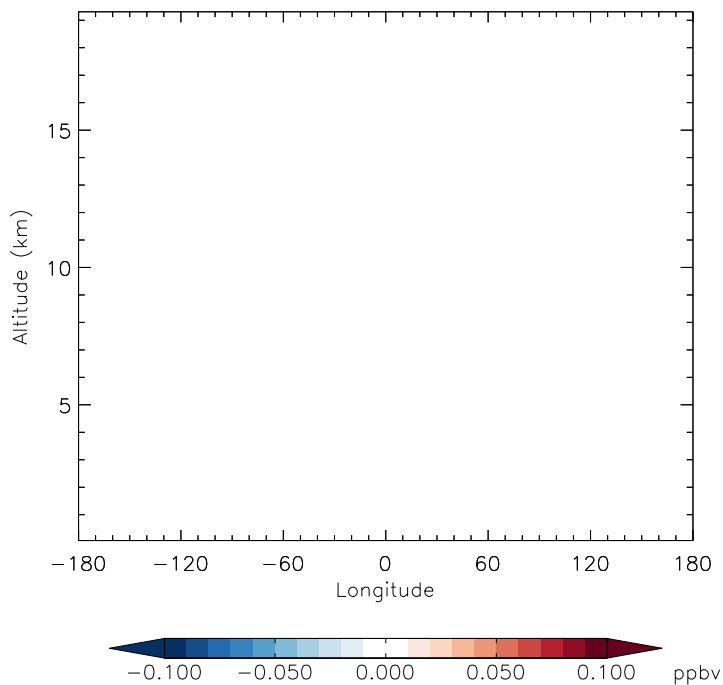


GEOS-Chem Longitudinal Difference Profiles at 15S and 42N

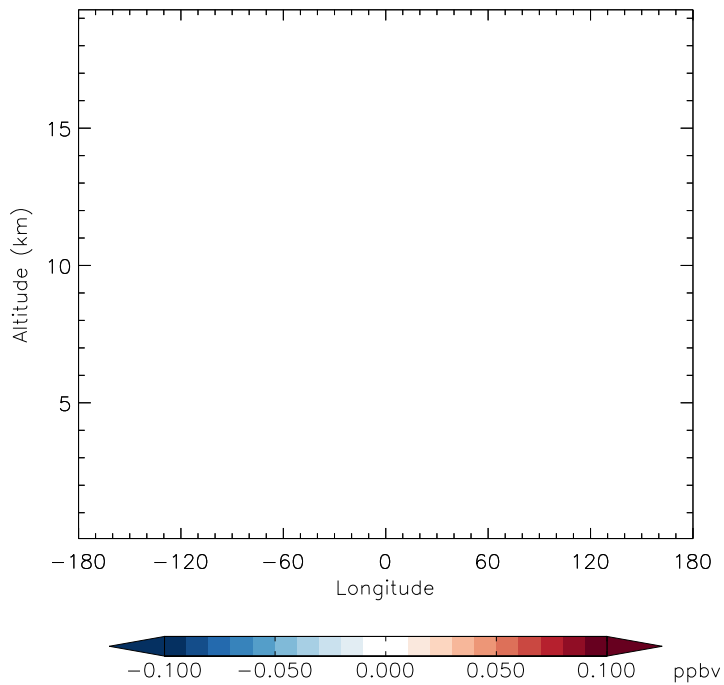
v11-01g-Run0 - v11-01f-geosfp-Run0
CFC12 - Diff along 15S for Apr



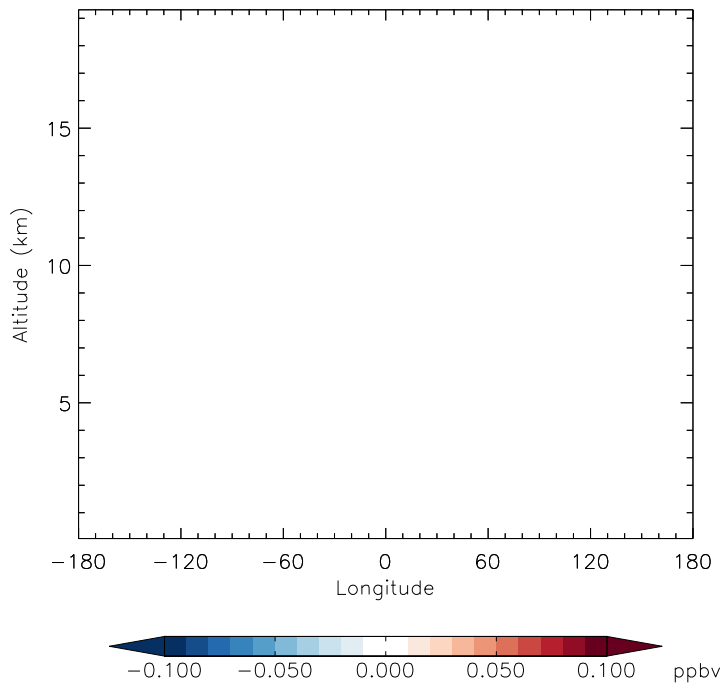
v11-01g-Run0 - v11-01f-geosfp-Run0
CFC12 - Diff along 42N for Apr



v11-01g-Run0 - v11-01d-Run1
CFC12 - Diff along 15S for Apr



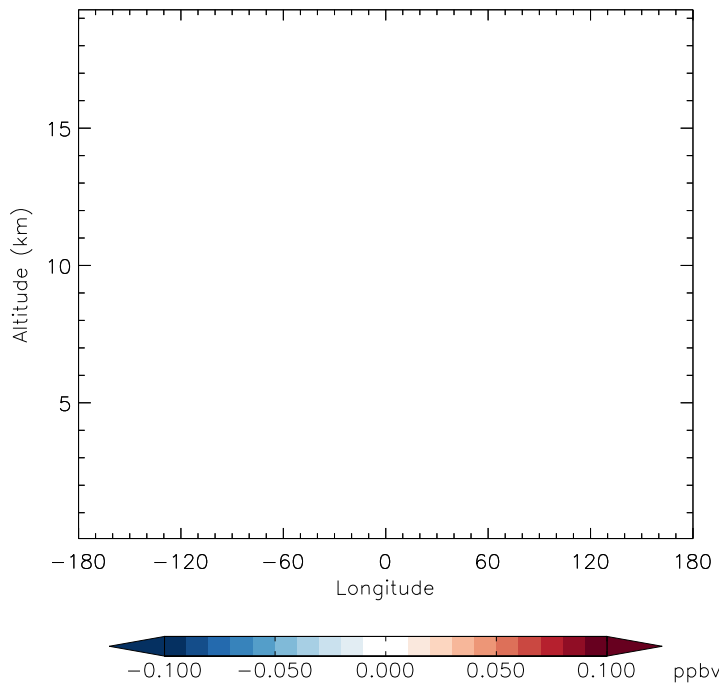
v11-01g-Run0 - v11-01d-Run1
CFC12 - Diff along 42N for Apr



GEOS-Chem Longitudinal Difference Profiles at 15S and 42N

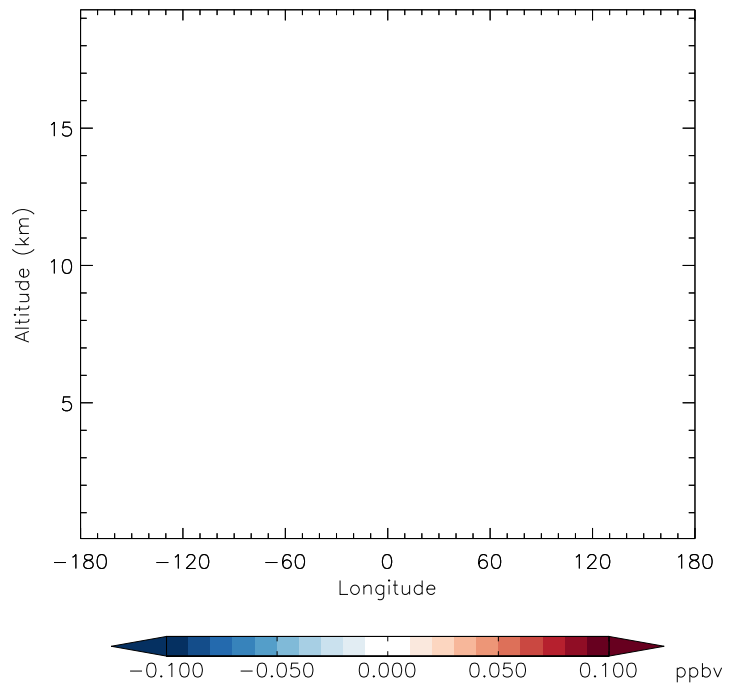
v11-01g-Run0 - v11-01f-geosfp-Run0

HCFC22 - Diff along 15S for Apr



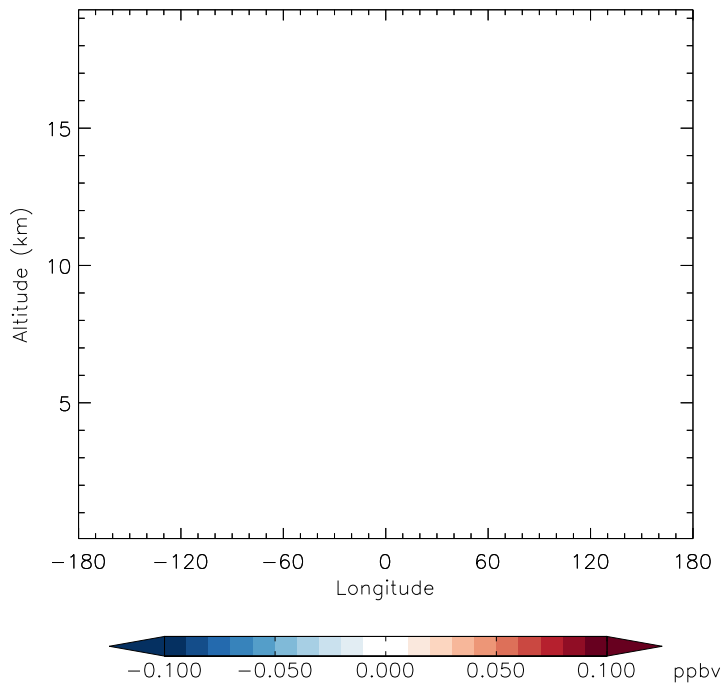
v11-01g-Run0 - v11-01f-geosfp-Run0

HCFC22 - Diff along 42N for Apr



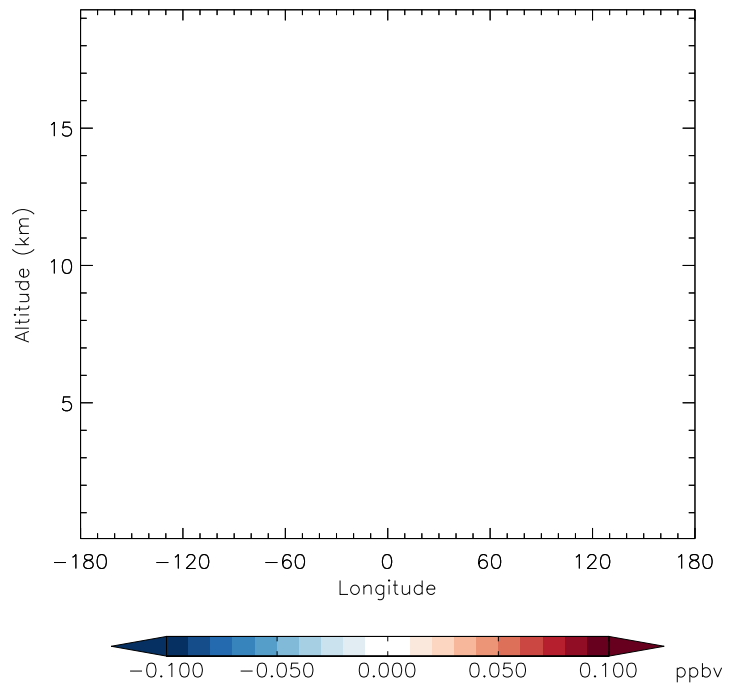
v11-01g-Run0 - v11-01d-Run1

HCFC22 - Diff along 15S for Apr



v11-01g-Run0 - v11-01d-Run1

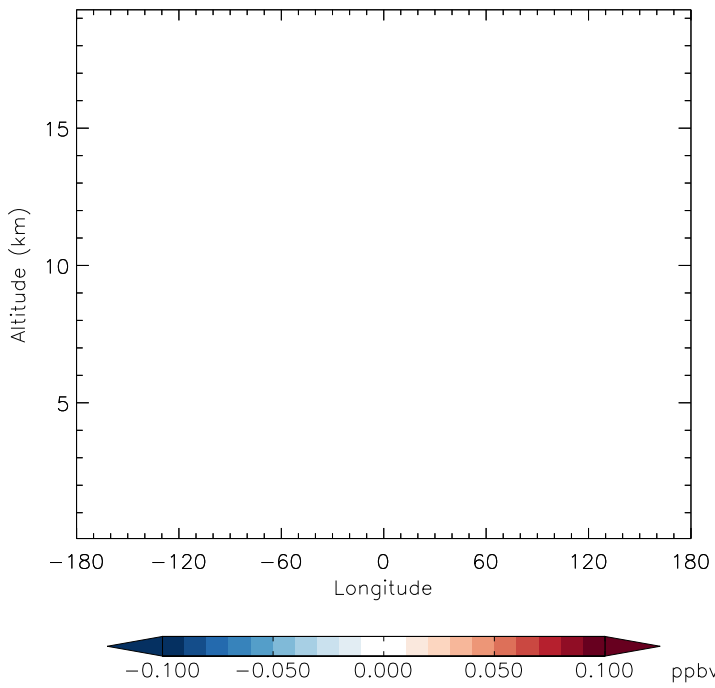
HCFC22 - Diff along 42N for Apr



GEOS-Chem Longitudinal Difference Profiles at 15S and 42N

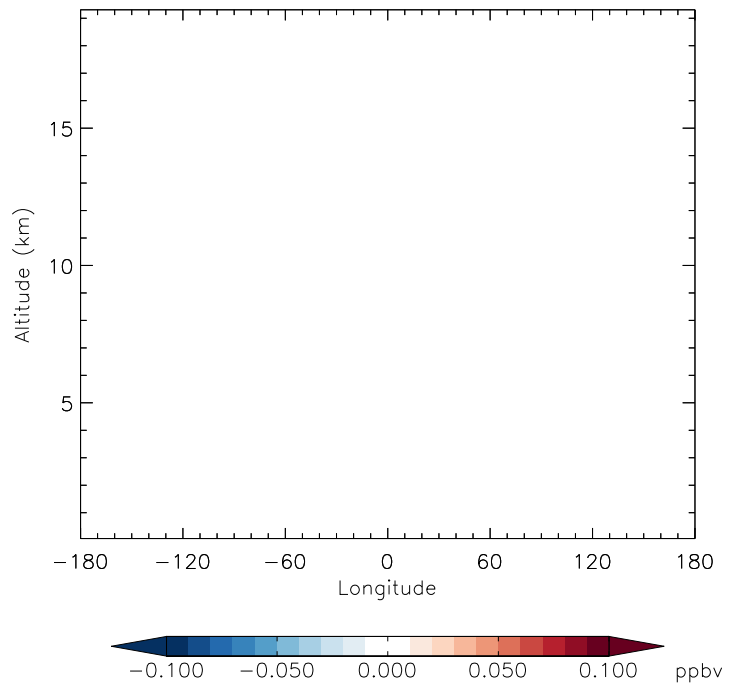
v11-01g-Run0 - v11-01f-geosfp-Run0

H1211 - Diff along 15S for Apr



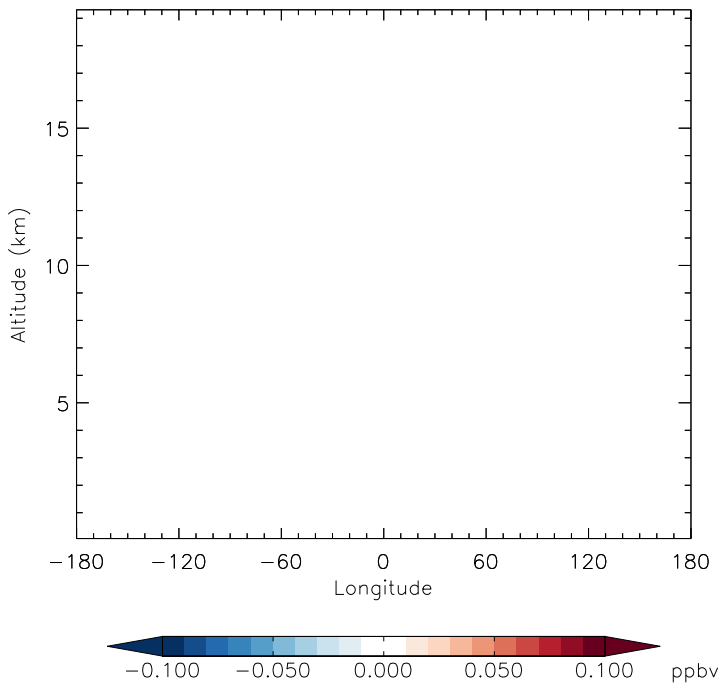
v11-01g-Run0 - v11-01f-geosfp-Run0

H1211 - Diff along 42N for Apr



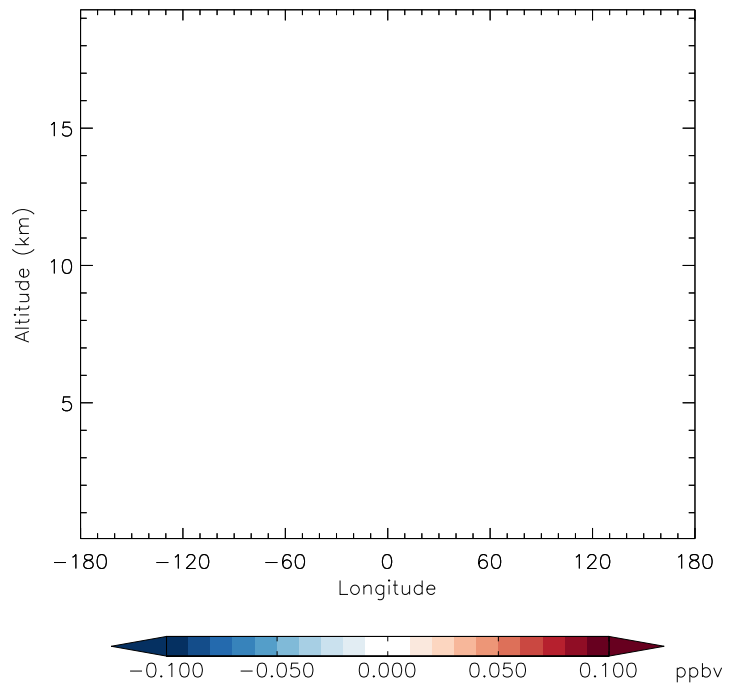
v11-01g-Run0 - v11-01d-Run1

H1211 - Diff along 15S for Apr



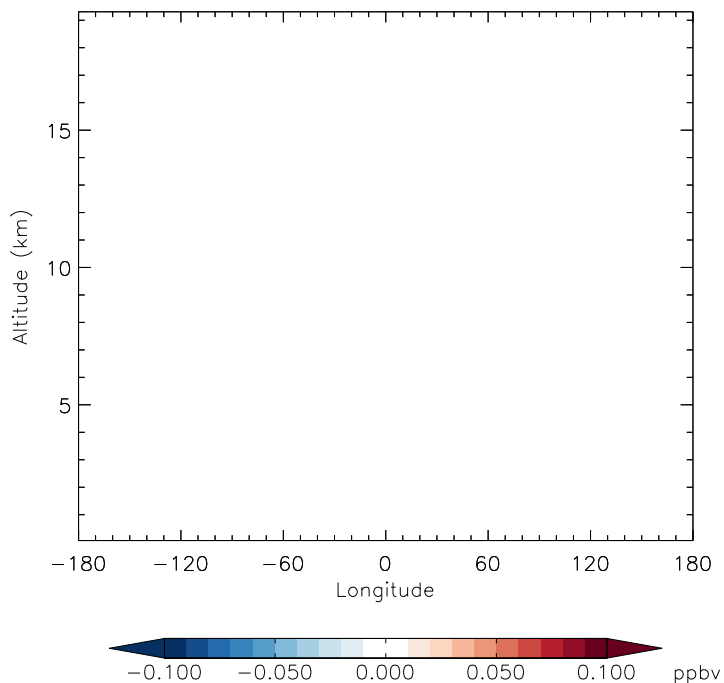
v11-01g-Run0 - v11-01d-Run1

H1211 - Diff along 42N for Apr

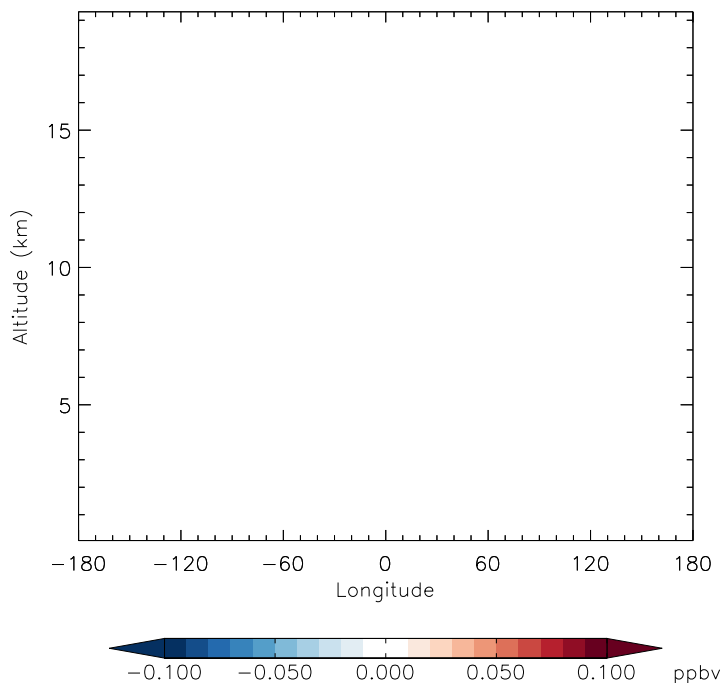


GEOS-Chem Longitudinal Difference Profiles at 15S and 42N

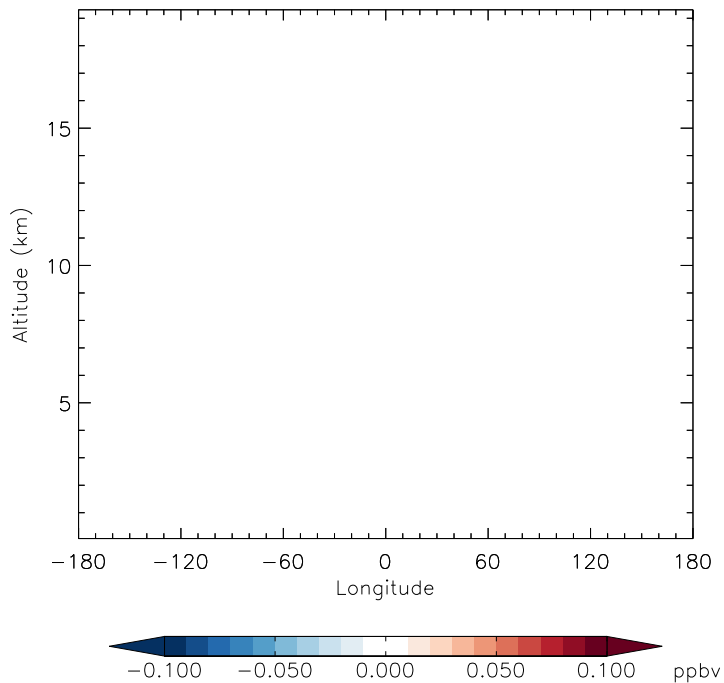
v11-01g-Run0 - v11-01f-geosfp-Run0
H1301 - Diff along 15S for Apr



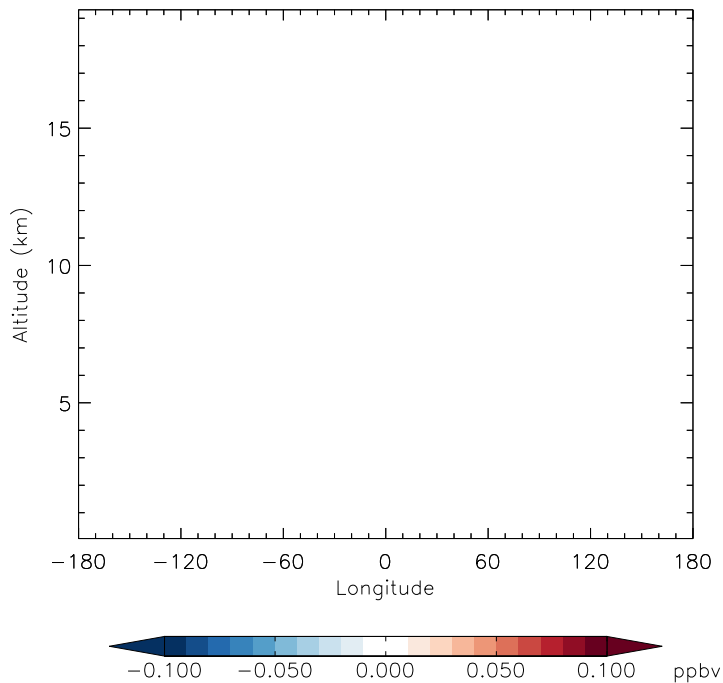
v11-01g-Run0 - v11-01f-geosfp-Run0
H1301 - Diff along 42N for Apr



v11-01g-Run0 - v11-01d-Run1
H1301 - Diff along 15S for Apr



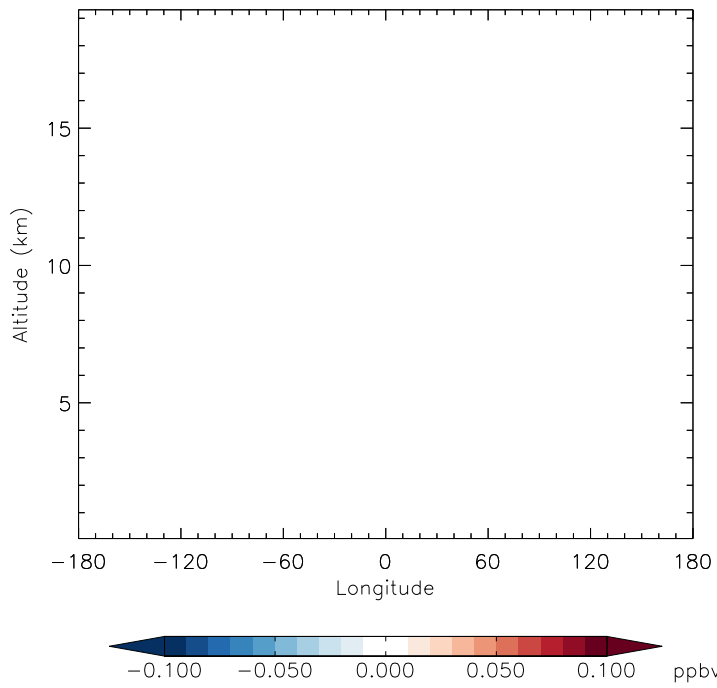
v11-01g-Run0 - v11-01d-Run1
H1301 - Diff along 42N for Apr



GEOS-Chem Longitudinal Difference Profiles at 15S and 42N

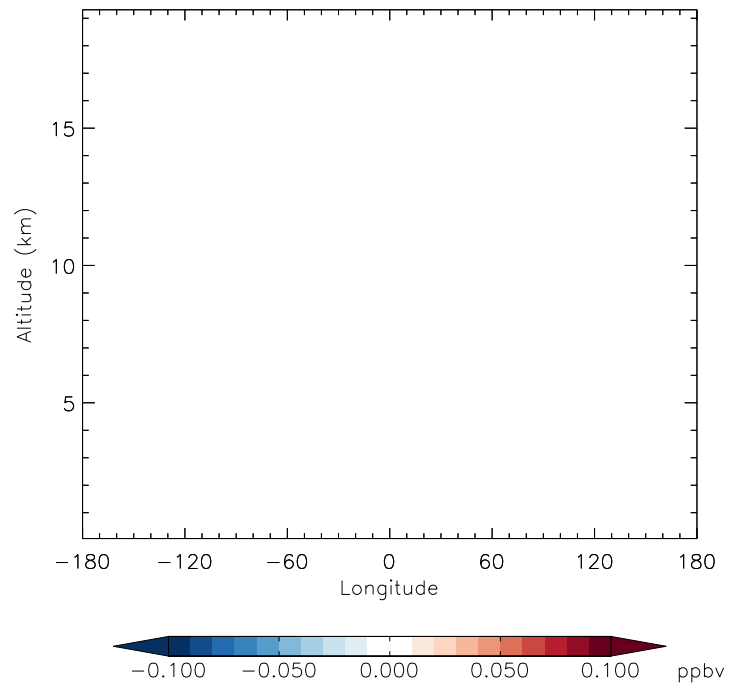
v11-01g-Run0 - v11-01f-geosfp-Run0

H2402 - Diff along 15S for Apr



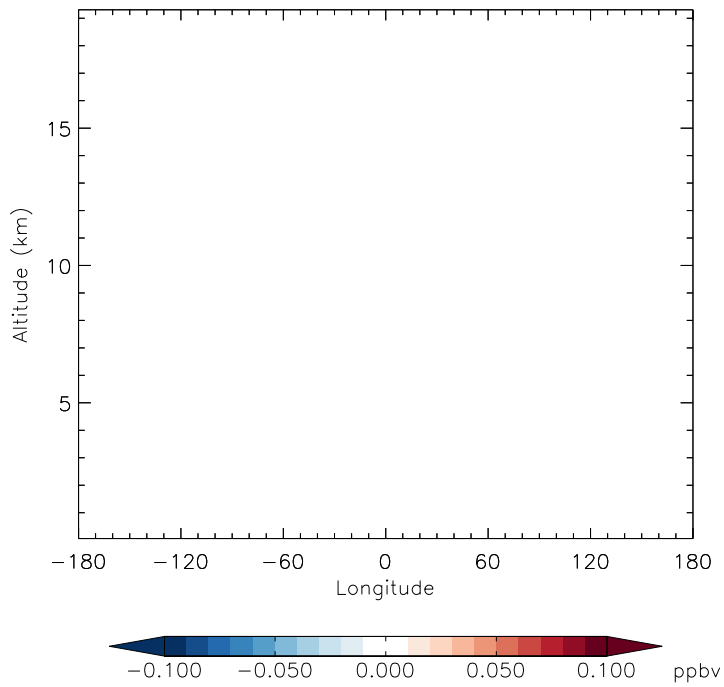
v11-01g-Run0 - v11-01f-geosfp-Run0

H2402 - Diff along 42N for Apr



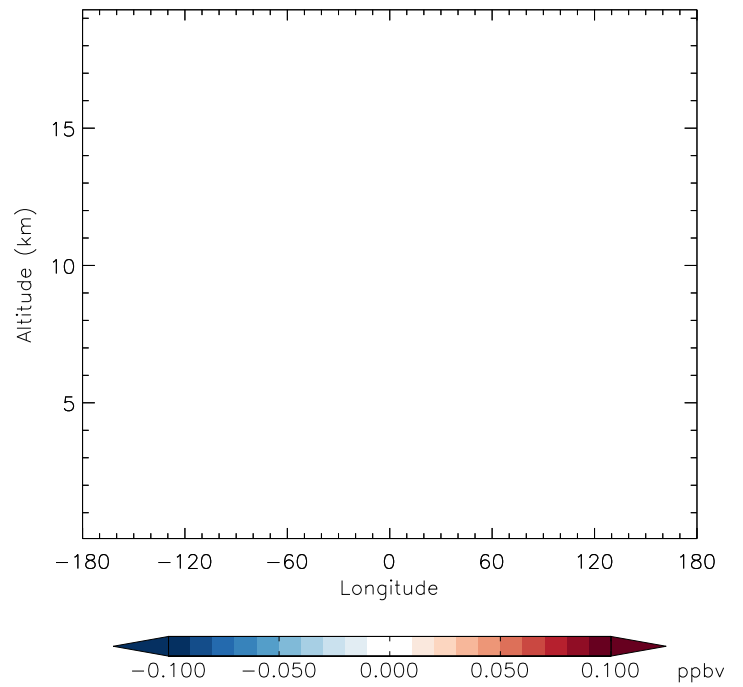
v11-01g-Run0 - v11-01d-Run1

H2402 - Diff along 15S for Apr



v11-01g-Run0 - v11-01d-Run1

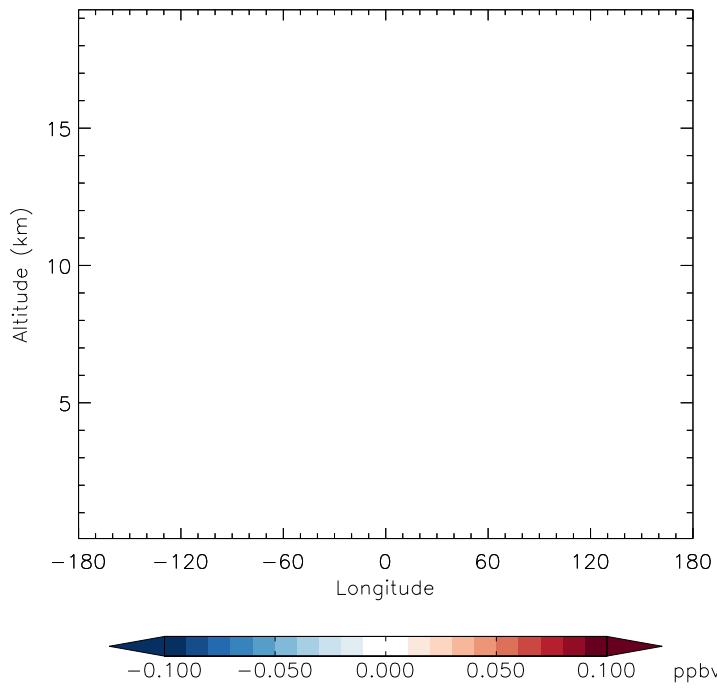
H2402 - Diff along 42N for Apr



GEOS-Chem Longitudinal Difference Profiles at 15S and 42N

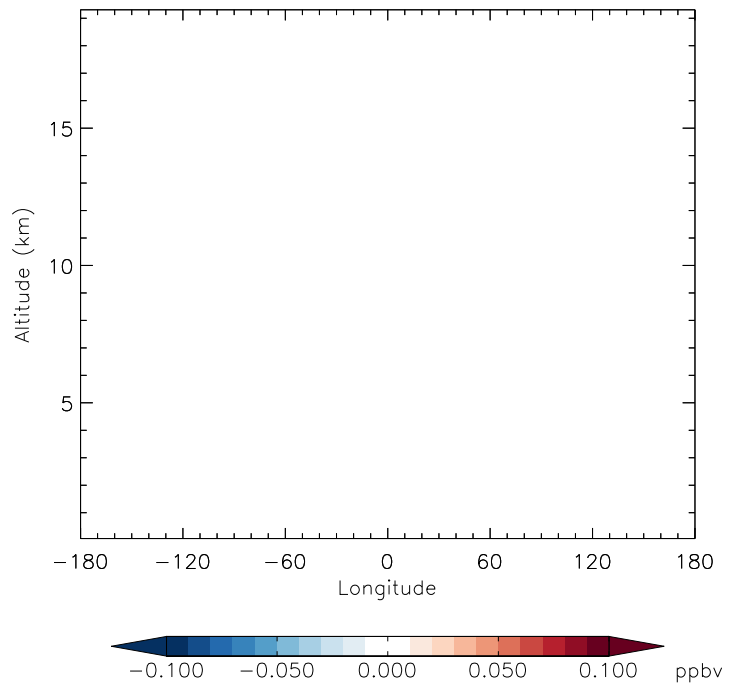
v11-01g-Run0 - v11-01f-geosfp-Run0

Cl - Diff along 15S for Apr



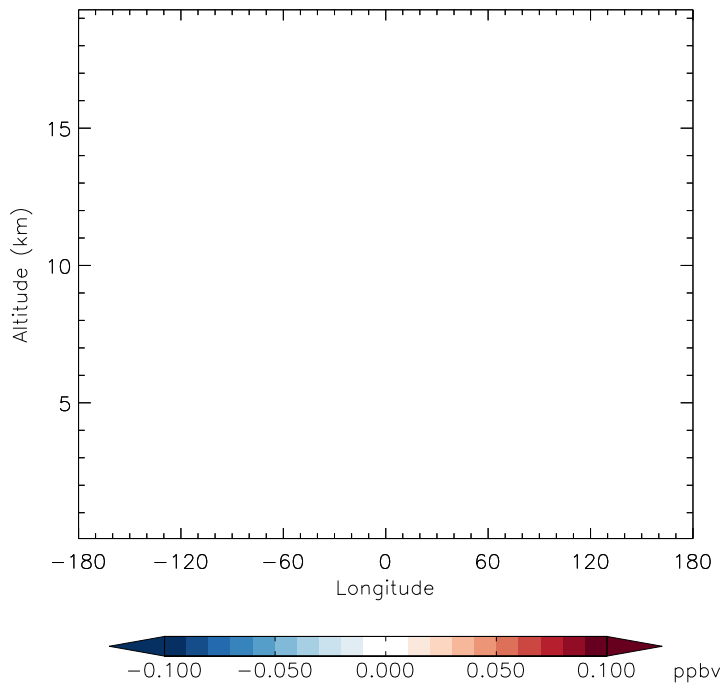
v11-01g-Run0 - v11-01f-geosfp-Run0

Cl - Diff along 42N for Apr



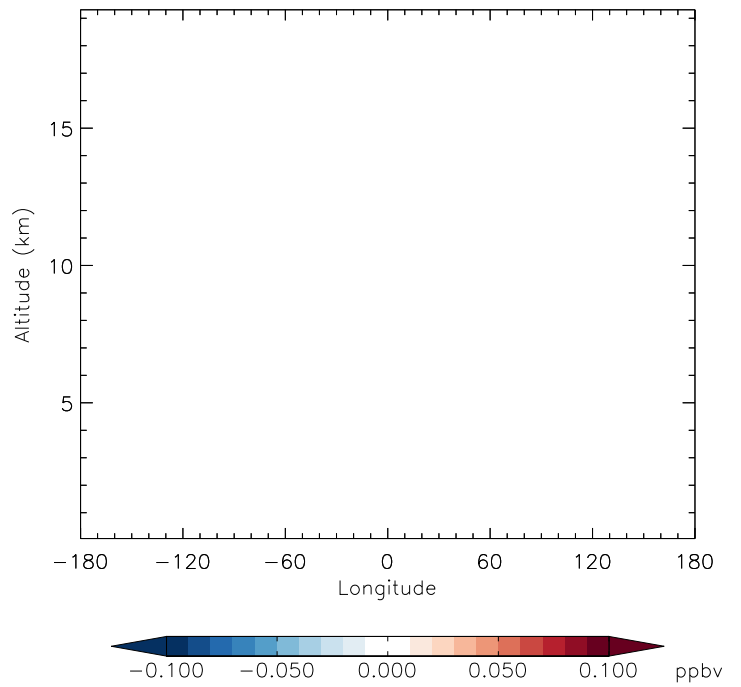
v11-01g-Run0 - v11-01d-Run1

Cl - Diff along 15S for Apr



v11-01g-Run0 - v11-01d-Run1

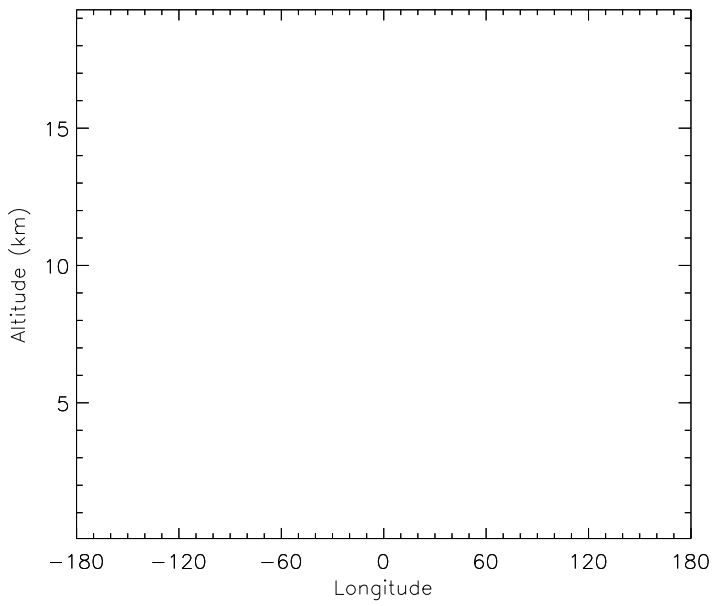
Cl - Diff along 42N for Apr



GEOS-Chem Longitudinal Difference Profiles at 15S and 42N

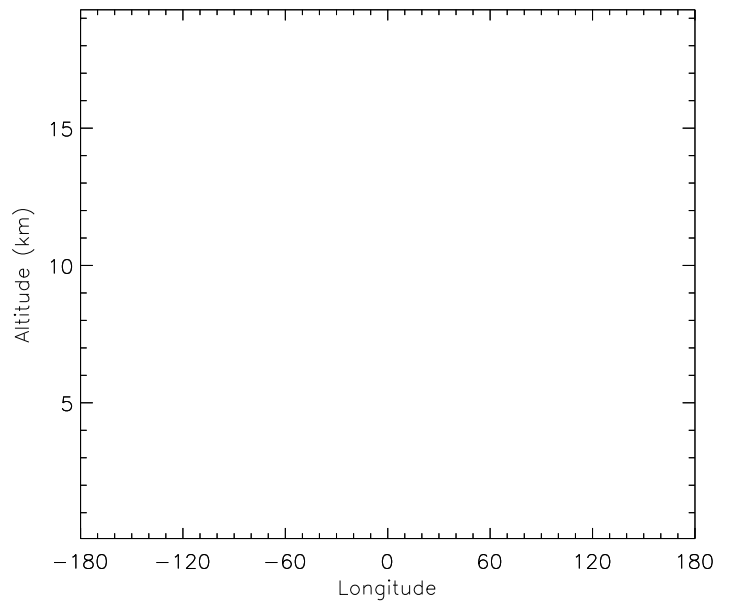
v11-01g-Run0 - v11-01f-geosfp-Run0

CIO - Diff along 15S for Apr



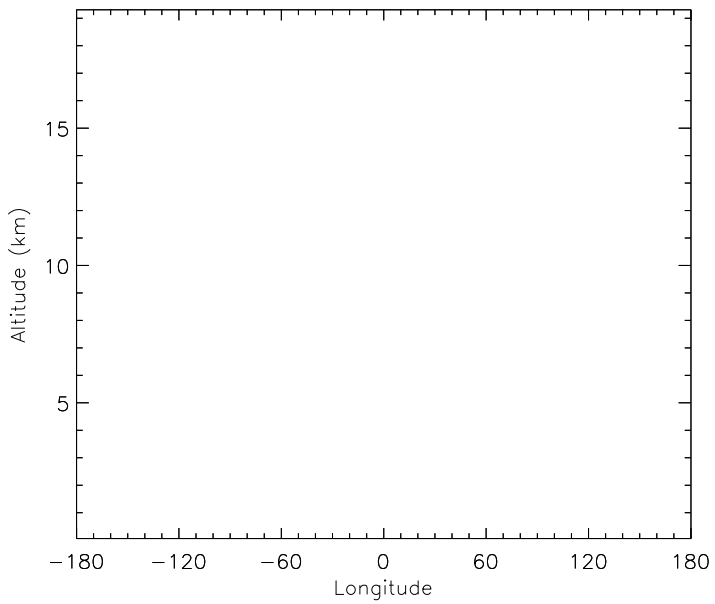
v11-01g-Run0 - v11-01f-geosfp-Run0

CIO - Diff along 42N for Apr



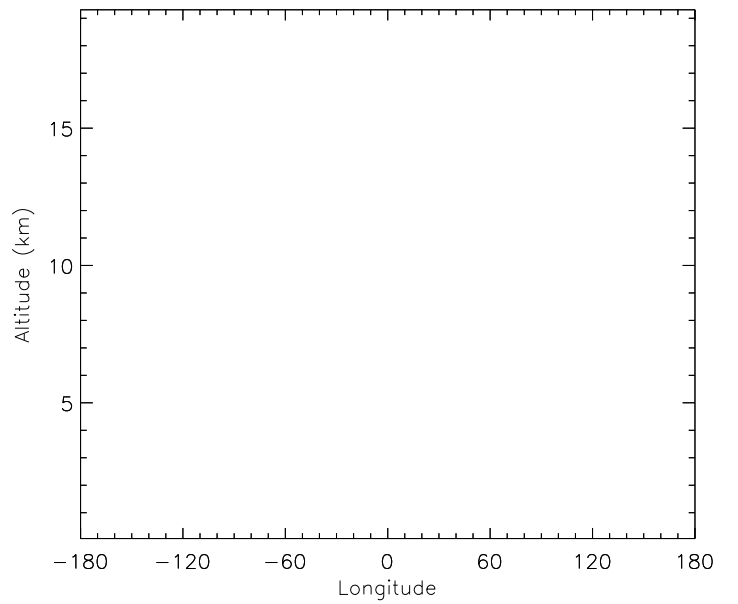
v11-01g-Run0 - v11-01d-Run1

CIO - Diff along 15S for Apr



v11-01g-Run0 - v11-01d-Run1

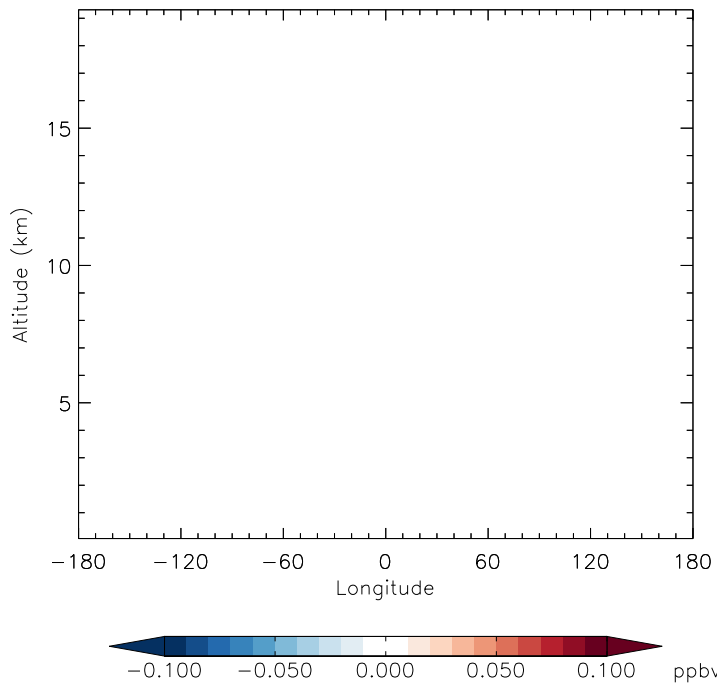
CIO - Diff along 42N for Apr



GEOS-Chem Longitudinal Difference Profiles at 15S and 42N

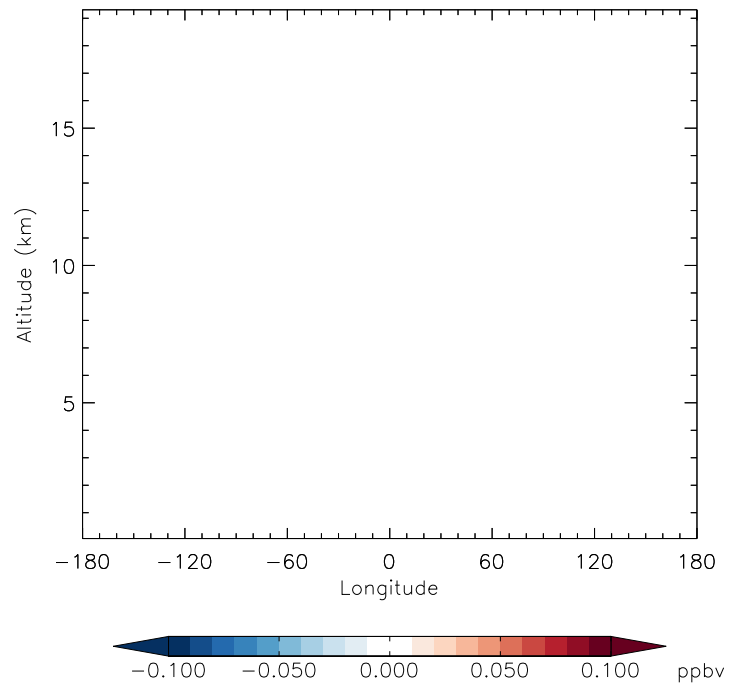
v11-01g-Run0 - v11-01f-geosfp-Run0

HOCl - Diff along 15S for Apr



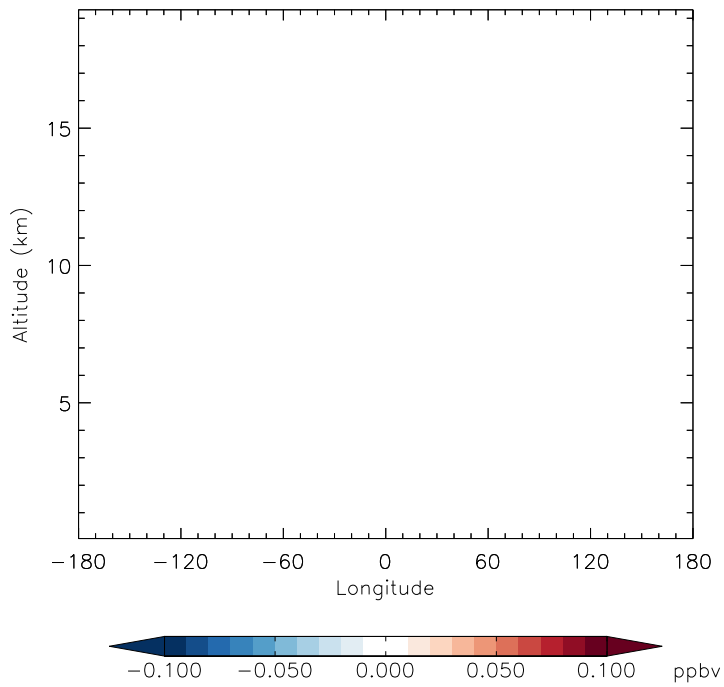
v11-01g-Run0 - v11-01f-geosfp-Run0

HOCl - Diff along 42N for Apr



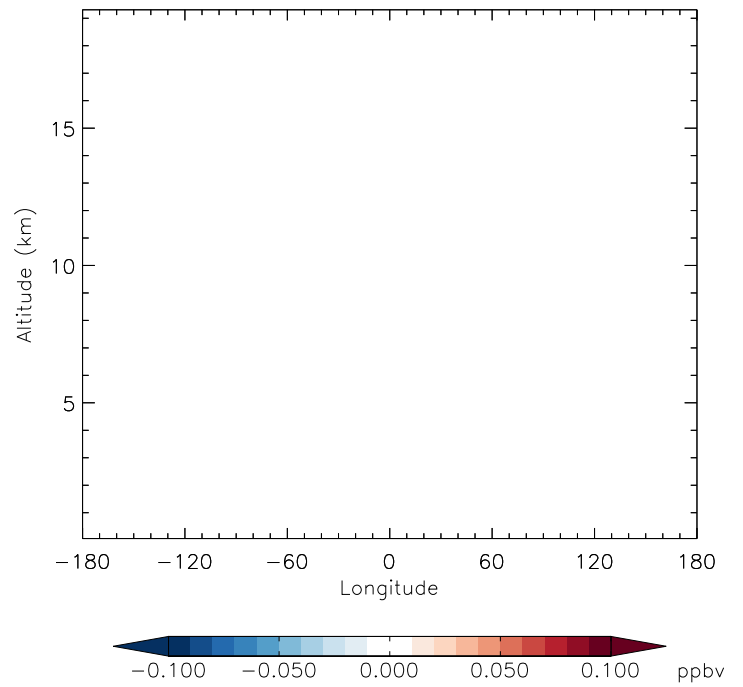
v11-01g-Run0 - v11-01d-Run1

HOCl - Diff along 15S for Apr



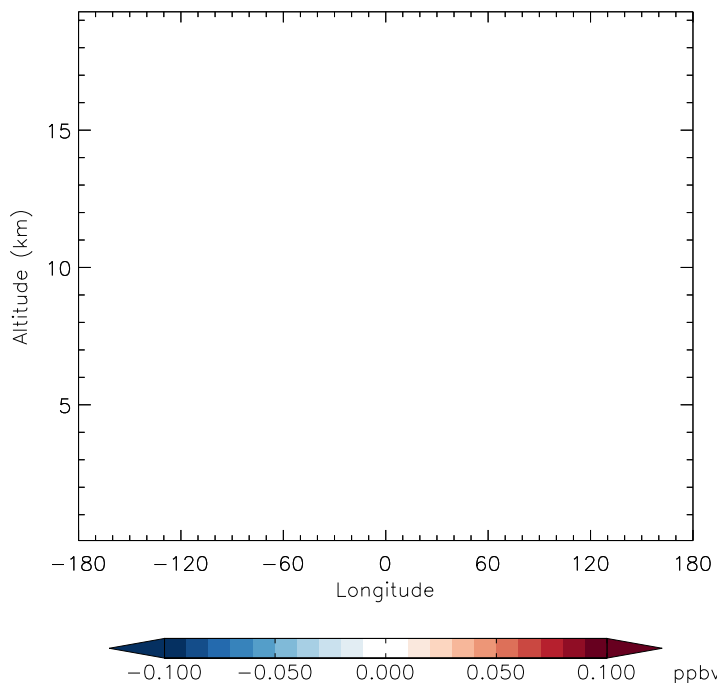
v11-01g-Run0 - v11-01d-Run1

HOCl - Diff along 42N for Apr

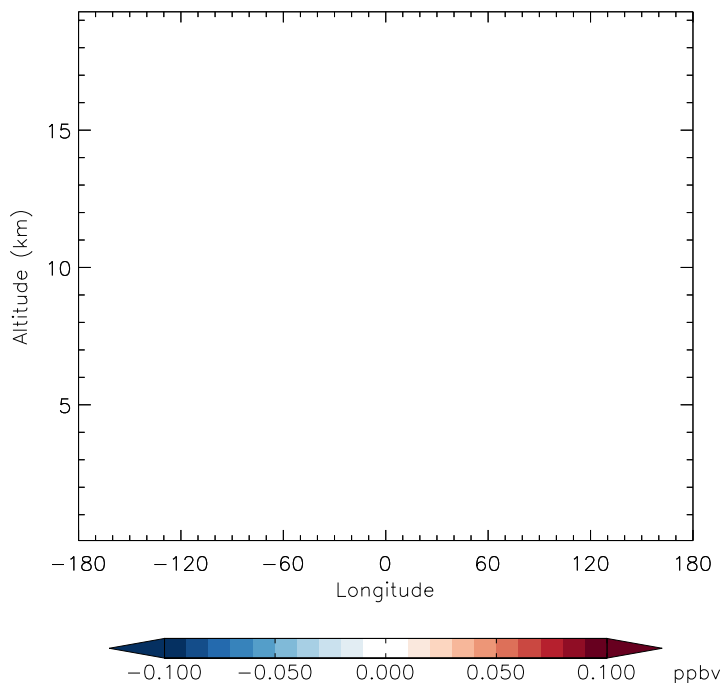


GEOS-Chem Longitudinal Difference Profiles at 15S and 42N

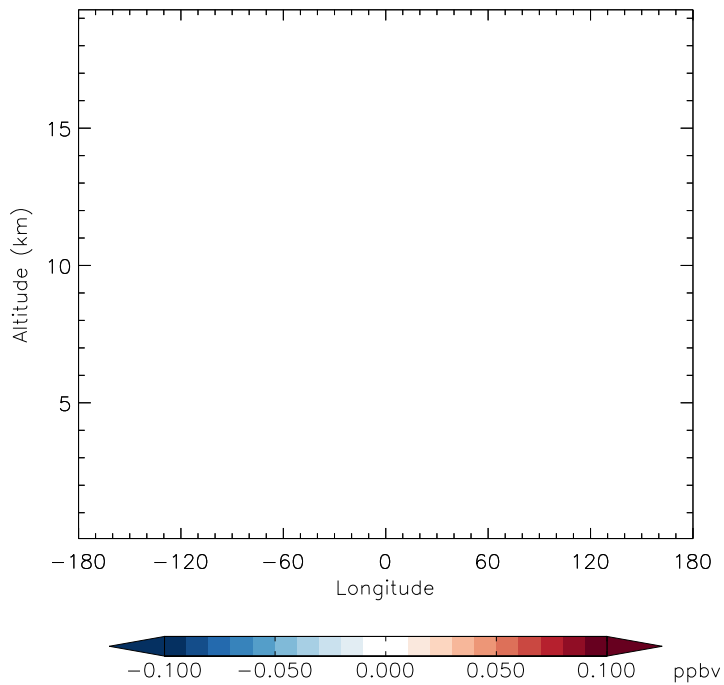
v11-01g-Run0 - v11-01f-geosp-Run0
CINO3 - Diff along 15S for Apr



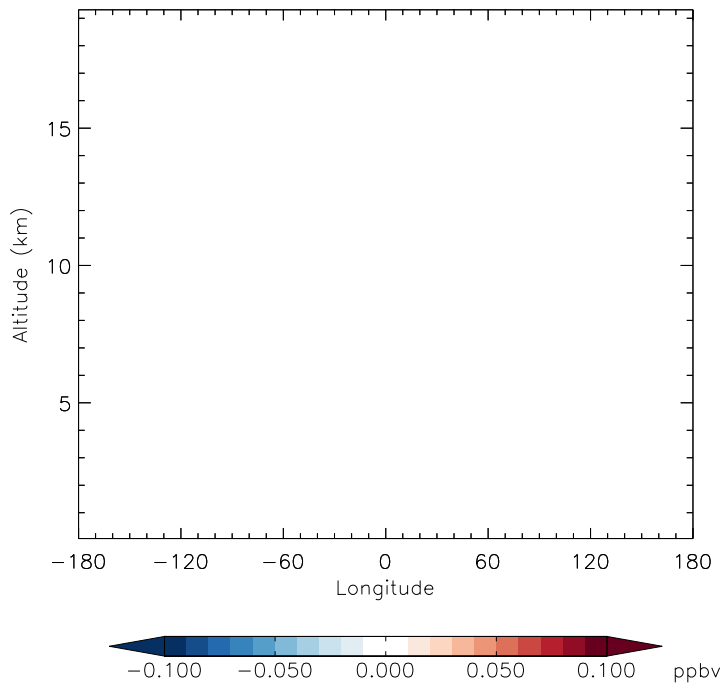
v11-01g-Run0 - v11-01f-geosp-Run0
CINO3 - Diff along 42N for Apr



v11-01g-Run0 - v11-01d-Run1
CINO3 - Diff along 15S for Apr

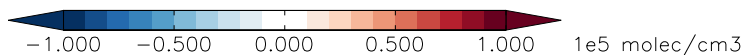
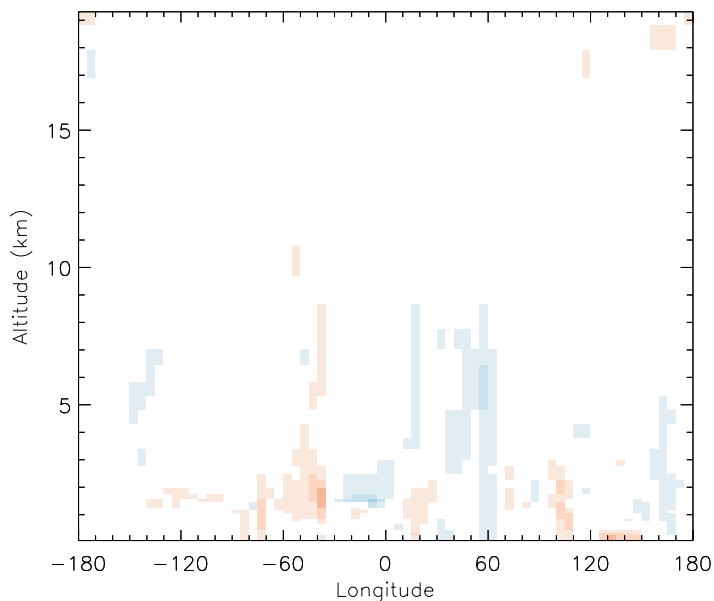


v11-01g-Run0 - v11-01d-Run1
CINO3 - Diff along 42N for Apr

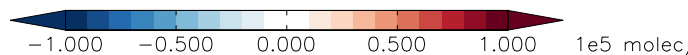
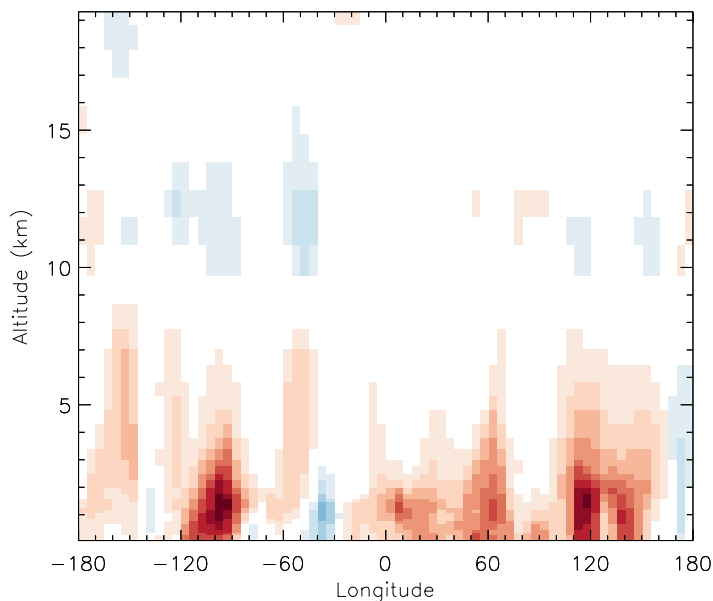


GEOS-Chem Longitudinal Difference Profiles at 15S and 42N

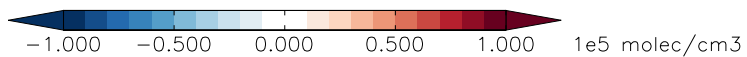
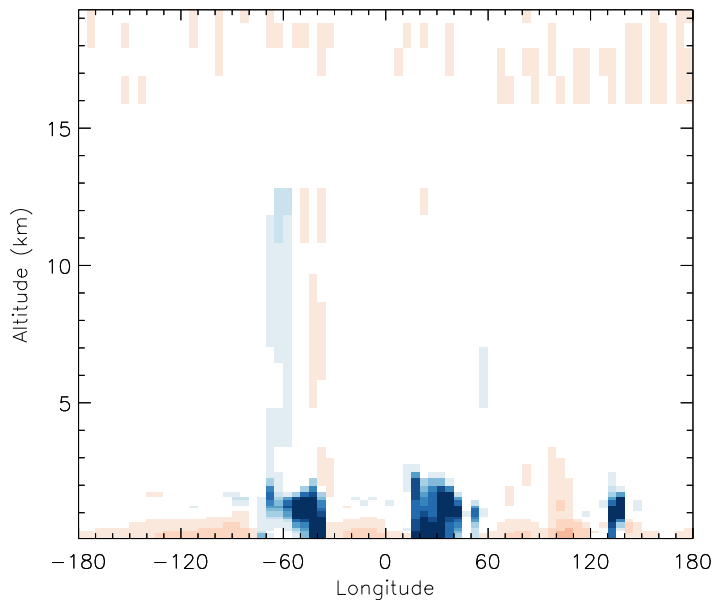
v11-01g-Run0 - v11-01f-geosp-Run0
OH - Diff along 15S for Apr



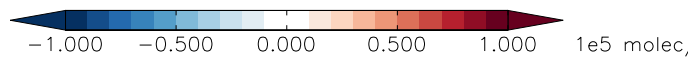
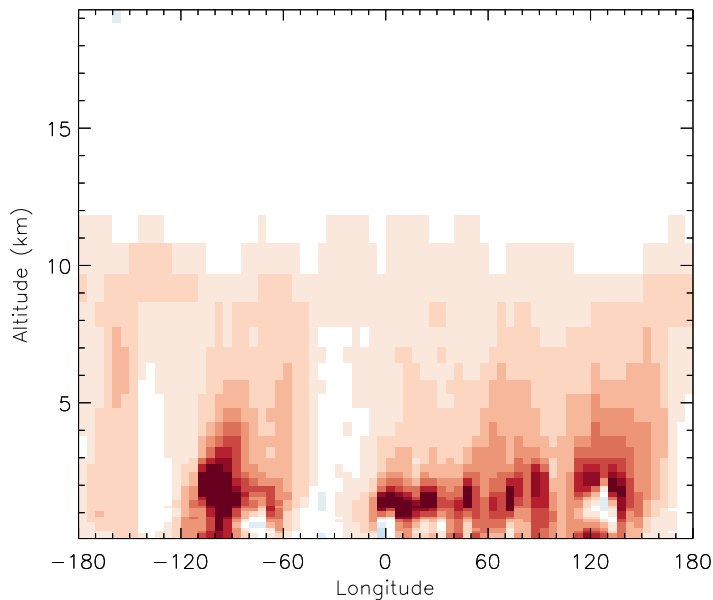
v11-01g-Run0 - v11-01f-geosp-Run0
OH - Diff along 42N for Apr



v11-01g-Run0 - v11-01d-Run1
OH - Diff along 15S for Apr

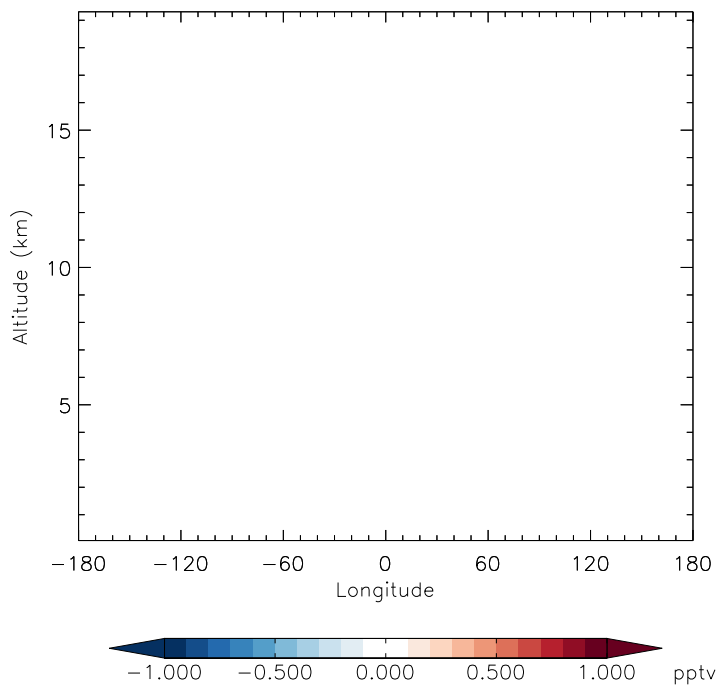


v11-01g-Run0 - v11-01d-Run1
OH - Diff along 42N for Apr

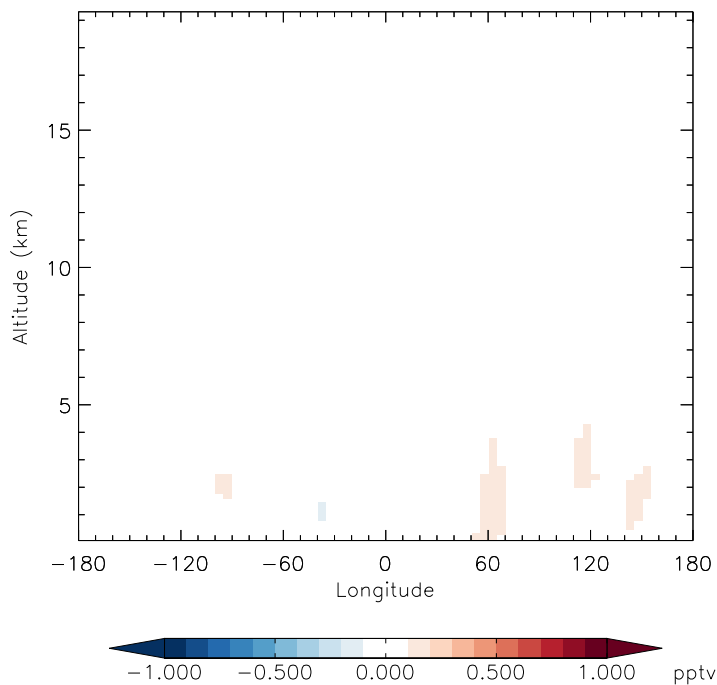


GEOS-Chem Longitudinal Difference Profiles at 15S and 42N

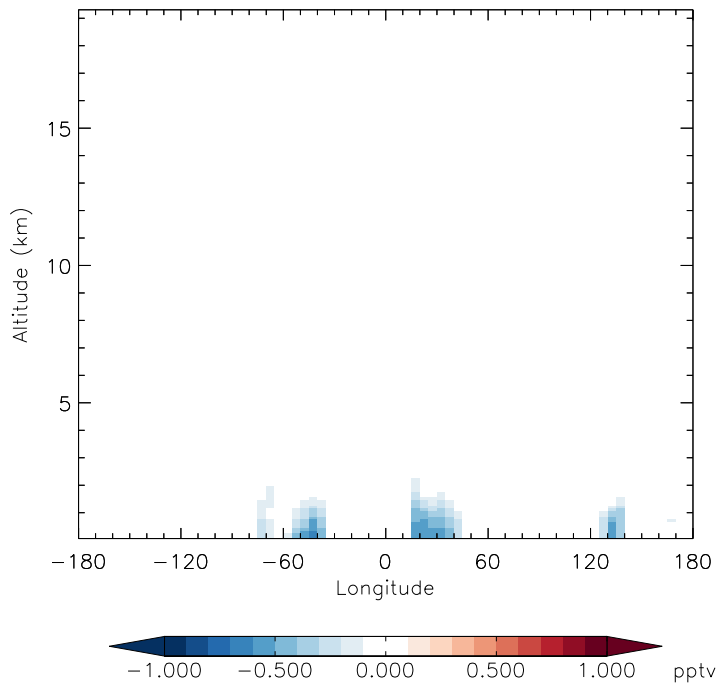
v11-01g-Run0 - v11-01f-geosfp-Run0
HO2 - Diff along 15S for Apr



v11-01g-Run0 - v11-01f-geosfp-Run0
HO2 - Diff along 42N for Apr



v11-01g-Run0 - v11-01d-Run1
HO2 - Diff along 15S for Apr



v11-01g-Run0 - v11-01d-Run1
HO2 - Diff along 42N for Apr

