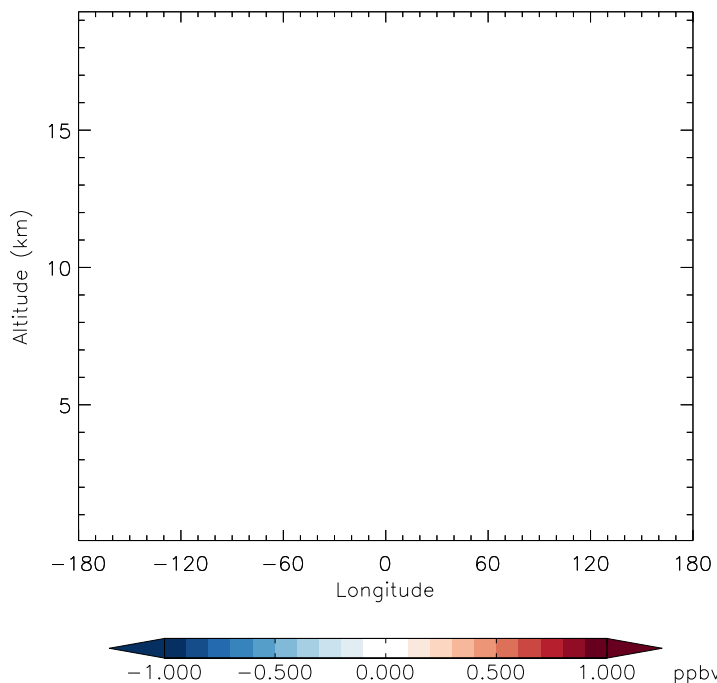


GEOS-Chem Longitudinal Difference Profiles at 15S and 42N

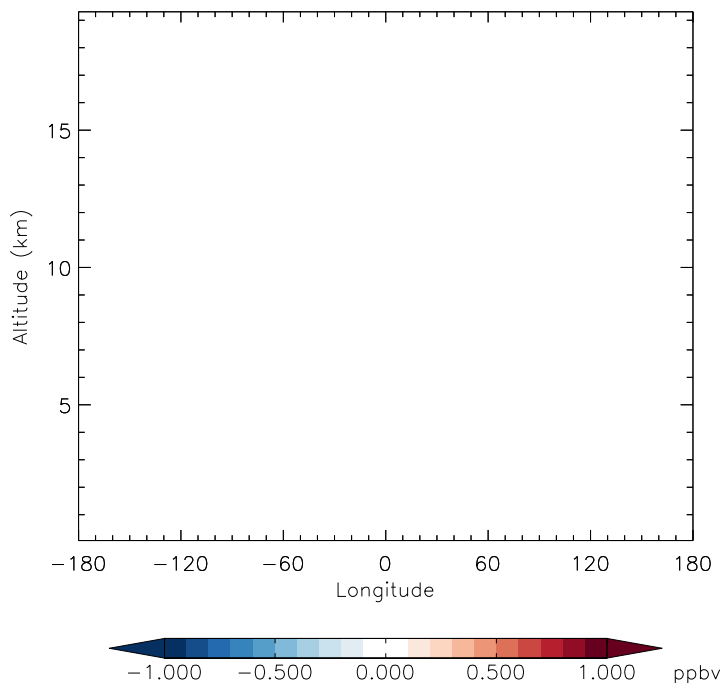
v11-01g-Run0 - v11-01f-geosfp-Run0

NO - Diff along 15S for Oct



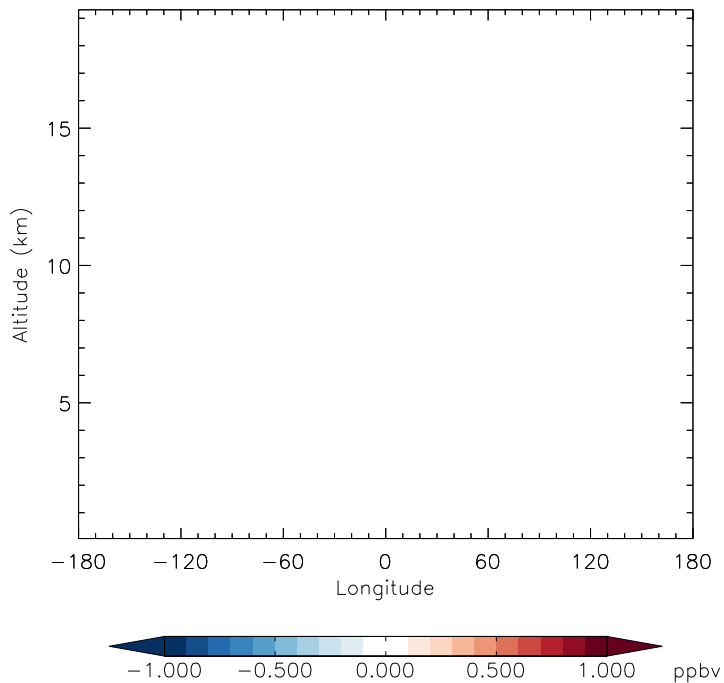
v11-01g-Run0 - v11-01f-geosfp-Run0

NO - Diff along 42N for Oct



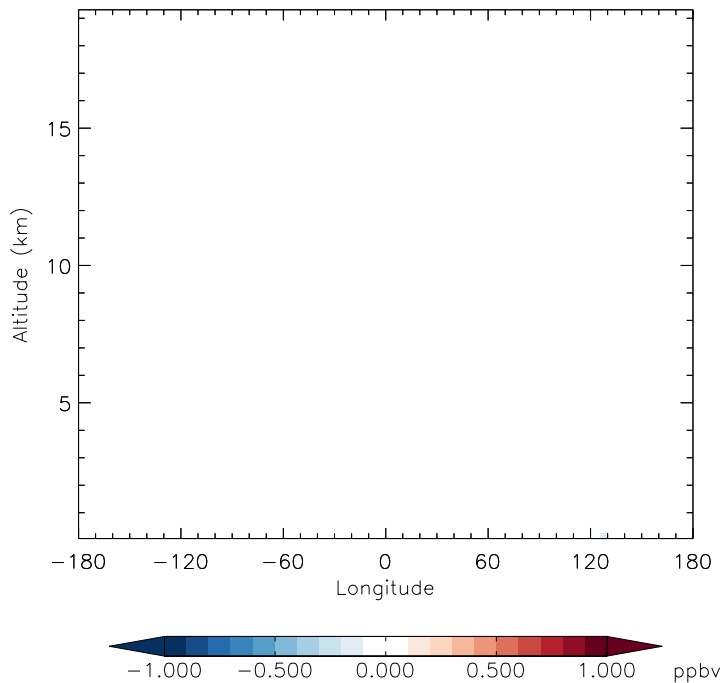
v11-01g-Run0 - v11-01d-Run1

NO - Diff along 15S for Oct



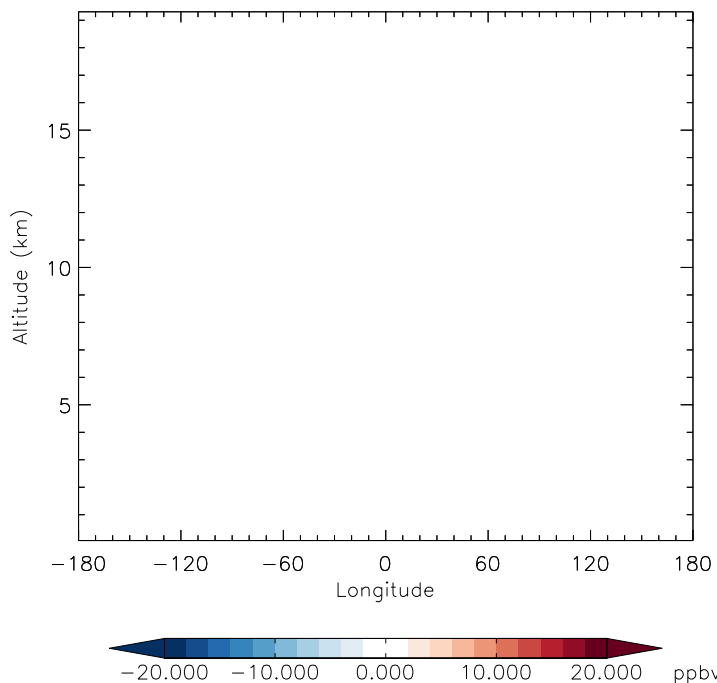
v11-01g-Run0 - v11-01d-Run1

NO - Diff along 42N for Oct

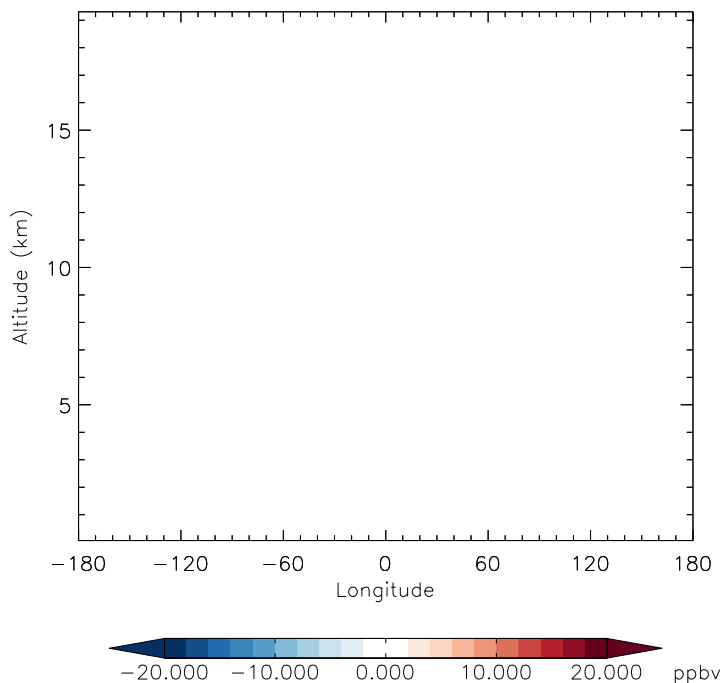


GEOS-Chem Longitudinal Difference Profiles at 15S and 42N

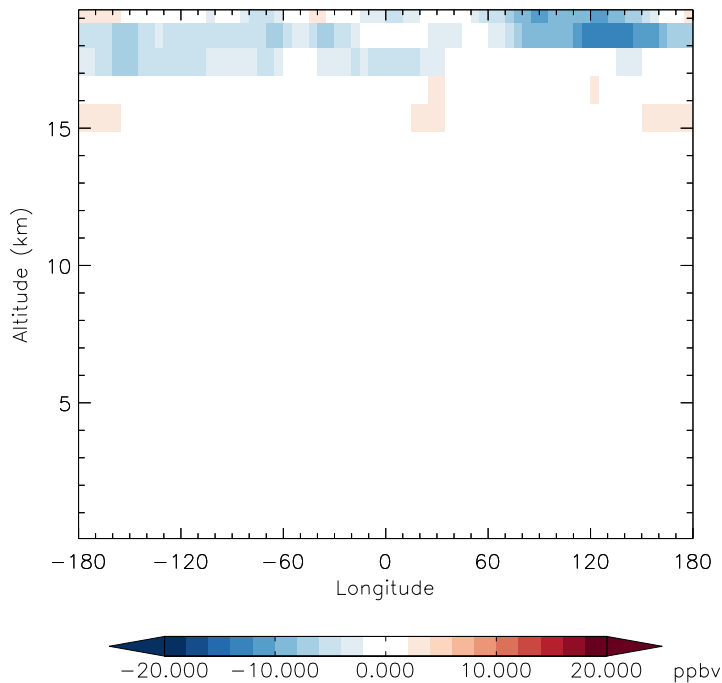
v11-01g-Run0 - v11-01f-geosfp-Run0
O3 - Diff along 15S for Oct



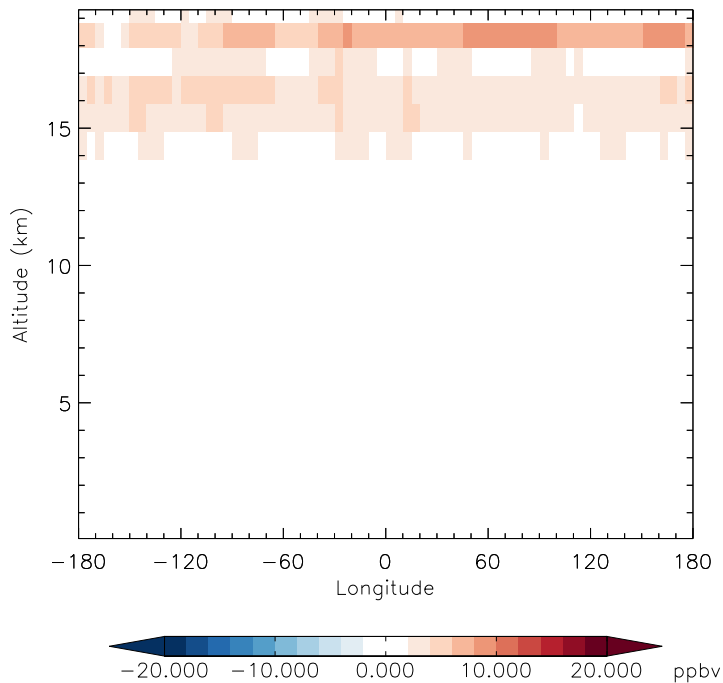
v11-01g-Run0 - v11-01f-geosfp-Run0
O3 - Diff along 42N for Oct



v11-01g-Run0 - v11-01d-Run1
O3 - Diff along 15S for Oct



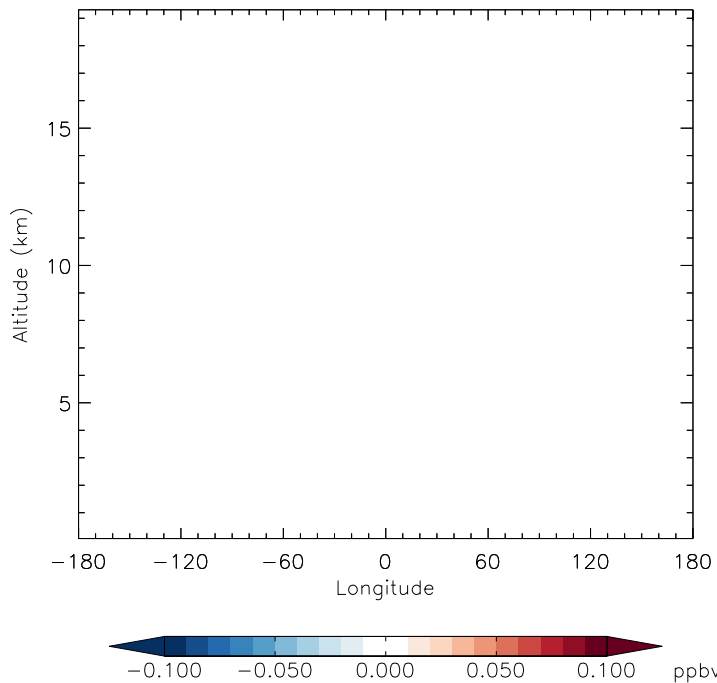
v11-01g-Run0 - v11-01d-Run1
O3 - Diff along 42N for Oct



GEOS-Chem Longitudinal Difference Profiles at 15S and 42N

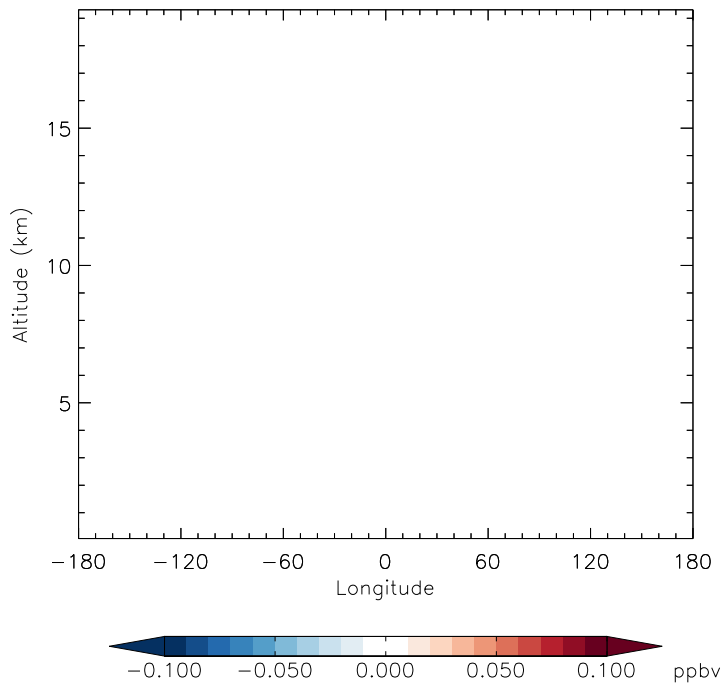
v11-01g-Run0 - v11-01f-geosfp-Run0

PAN - Diff along 15S for Oct



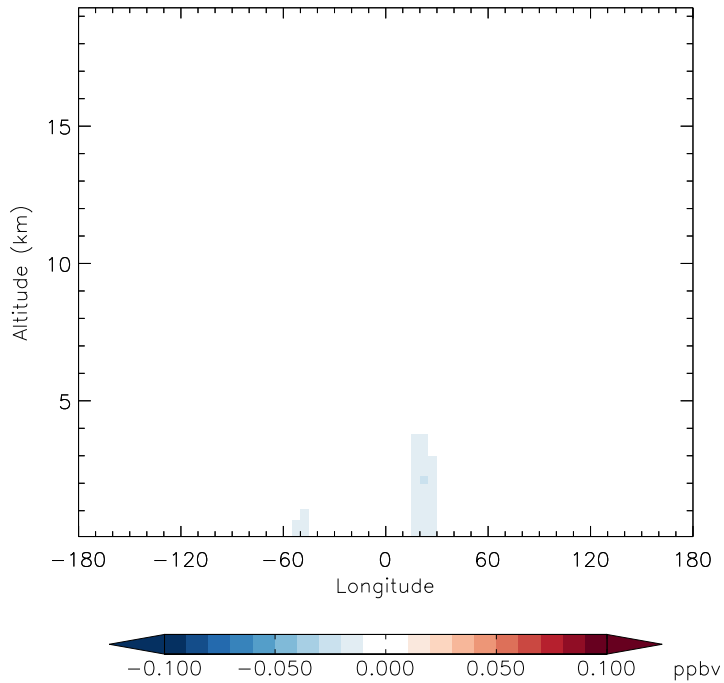
v11-01g-Run0 - v11-01f-geosfp-Run0

PAN - Diff along 42N for Oct



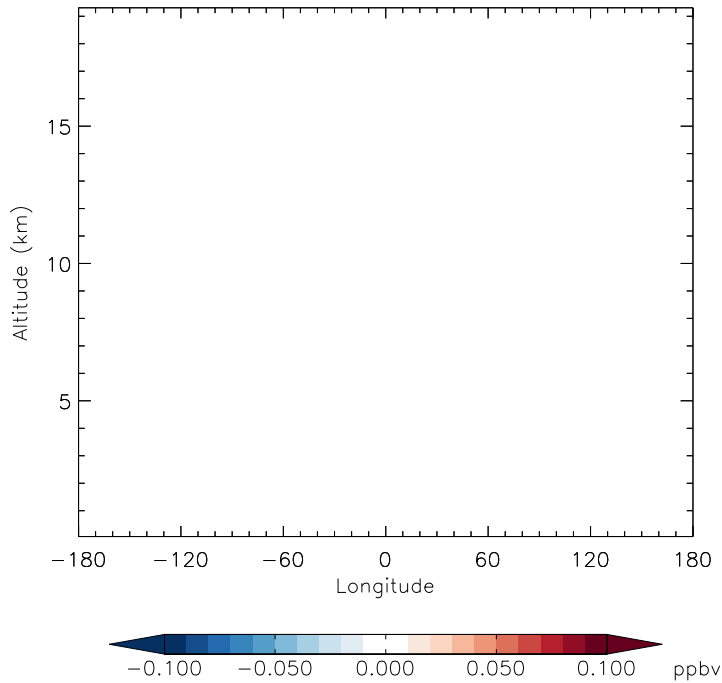
v11-01g-Run0 - v11-01d-Run1

PAN - Diff along 15S for Oct



v11-01g-Run0 - v11-01d-Run1

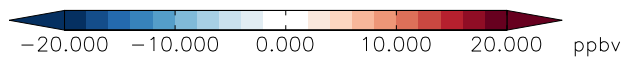
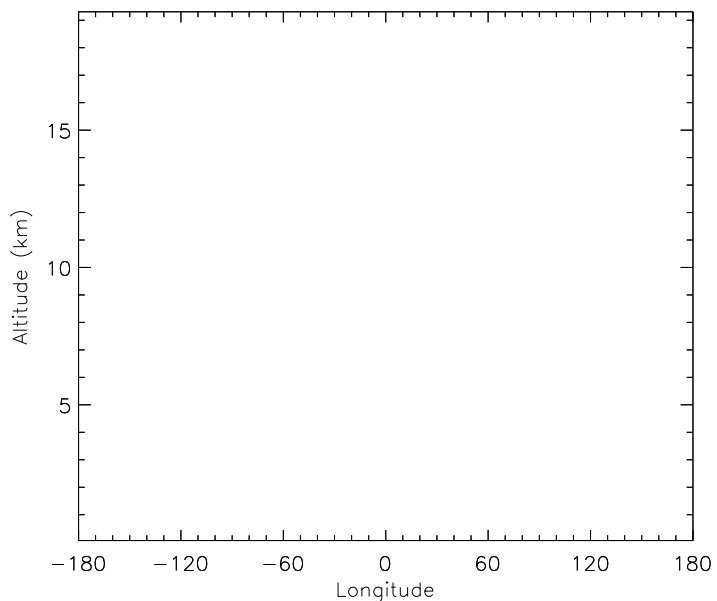
PAN - Diff along 42N for Oct



GEOS-Chem Longitudinal Difference Profiles at 15S and 42N

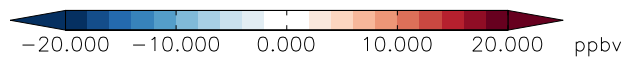
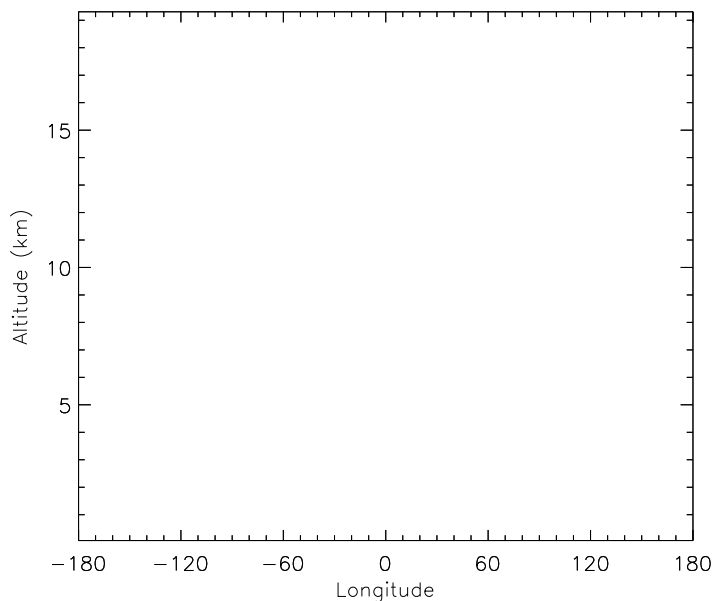
v11-01g-Run0 - v11-01f-geosfp-Run0

CO - Diff along 15S for Oct



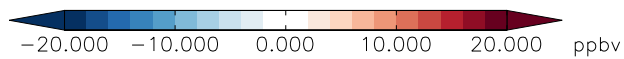
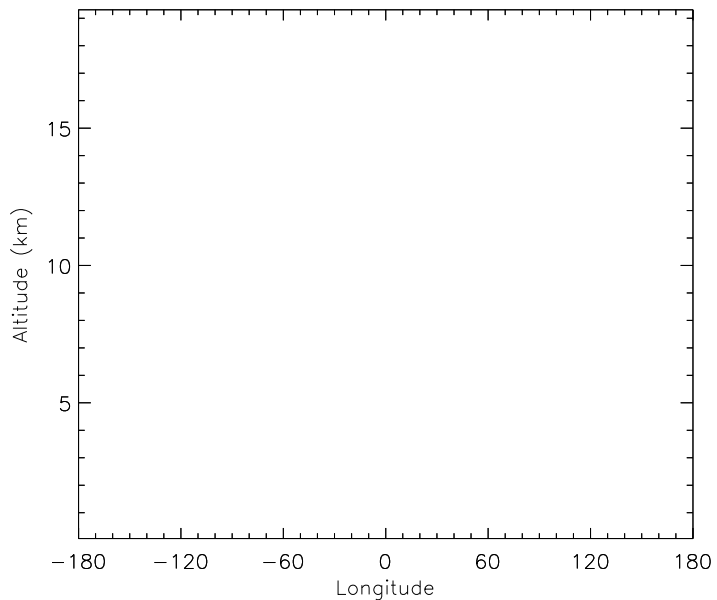
v11-01g-Run0 - v11-01f-geosfp-Run0

CO - Diff along 42N for Oct



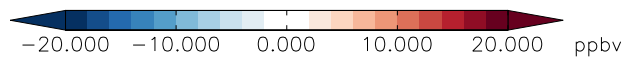
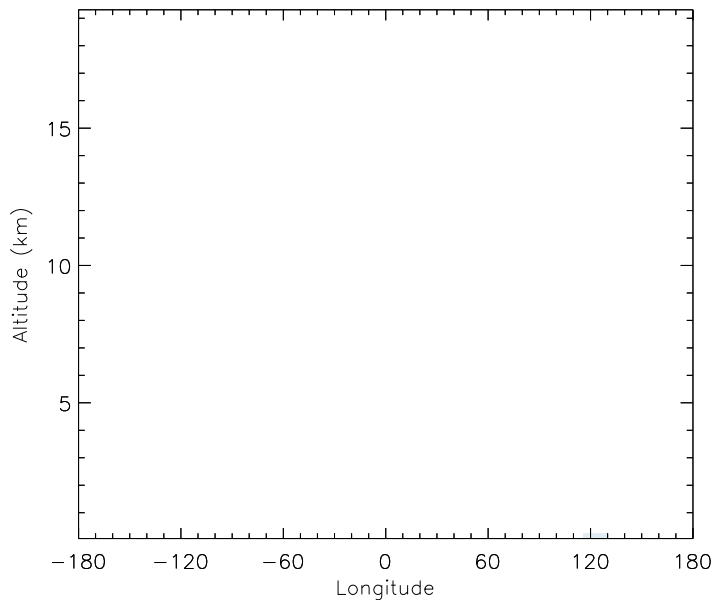
v11-01g-Run0 - v11-01d-Run1

CO - Diff along 15S for Oct



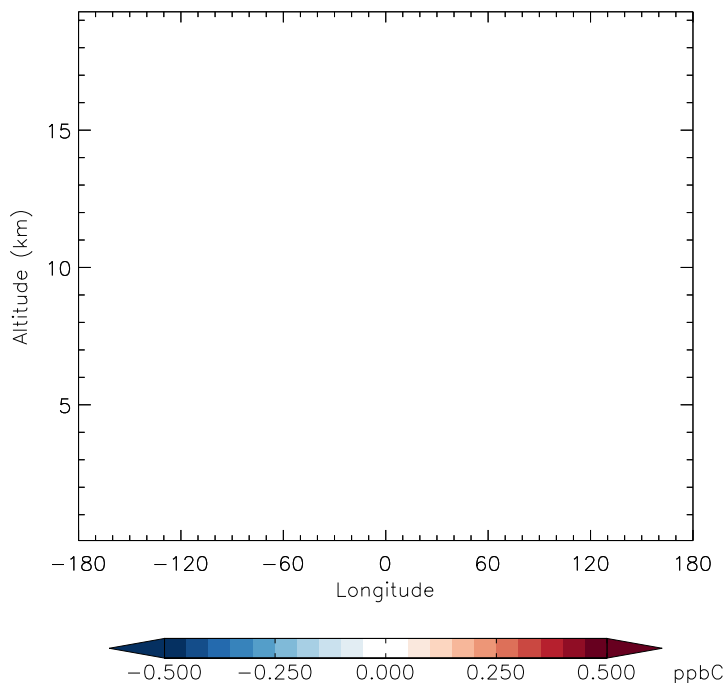
v11-01g-Run0 - v11-01d-Run1

CO - Diff along 42N for Oct

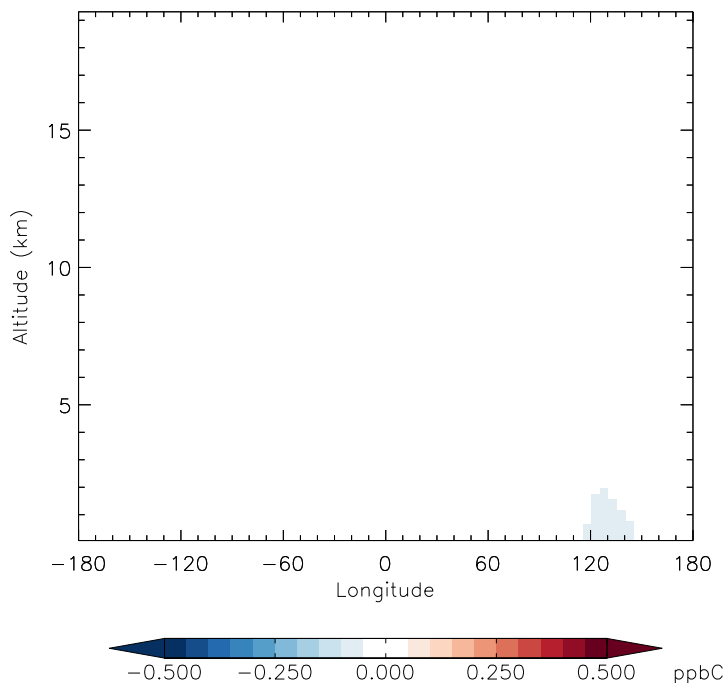


GEOS-Chem Longitudinal Difference Profiles at 15S and 42N

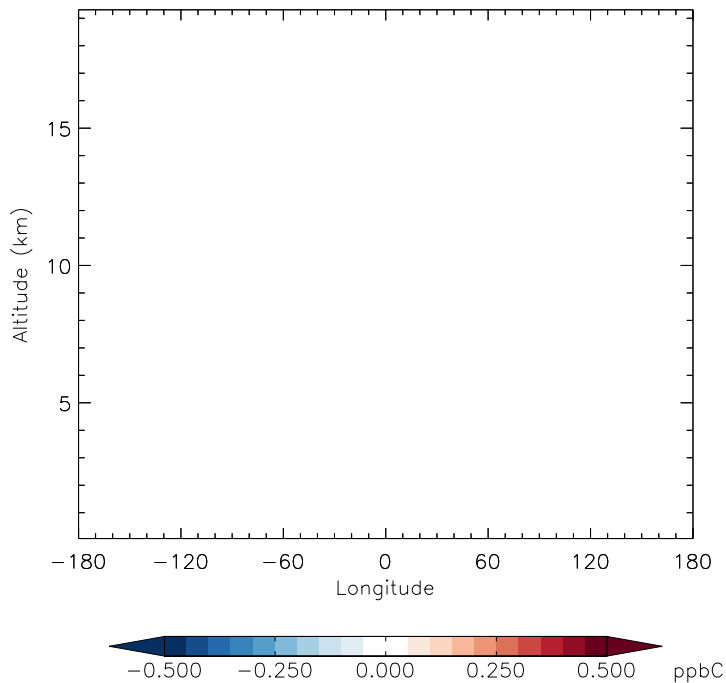
v11-01g-Run0 - v11-01f-geosfp-Run0
ALK4 - Diff along 15S for Oct



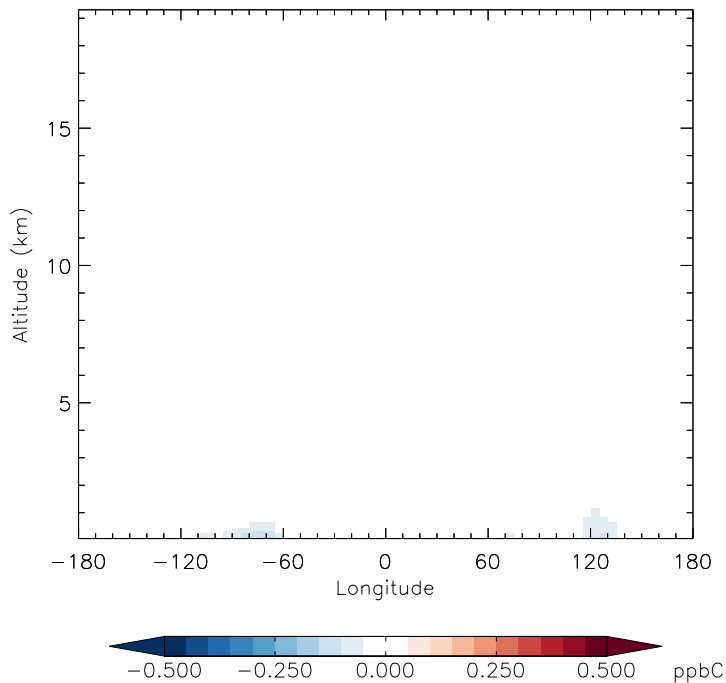
v11-01g-Run0 - v11-01f-geosfp-Run0
ALK4 - Diff along 42N for Oct



v11-01g-Run0 - v11-01d-Run1
ALK4 - Diff along 15S for Oct

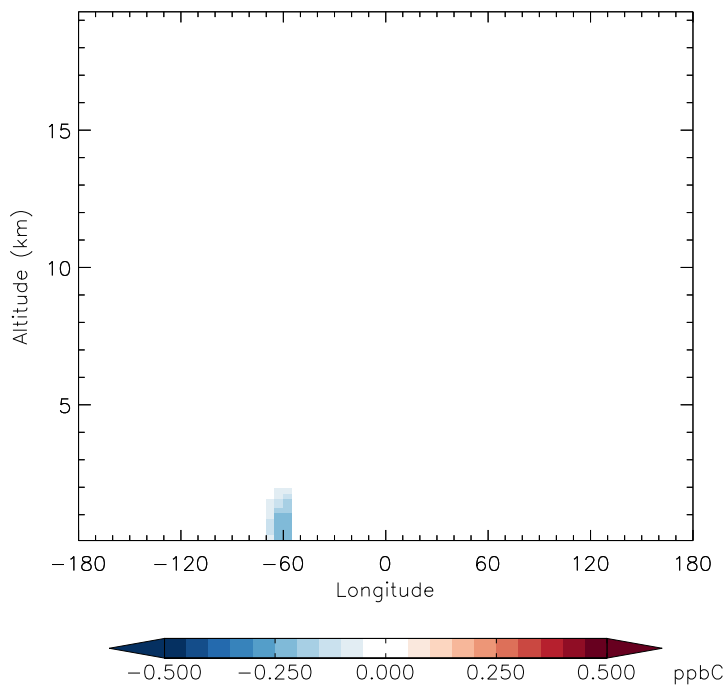


v11-01g-Run0 - v11-01d-Run1
ALK4 - Diff along 42N for Oct

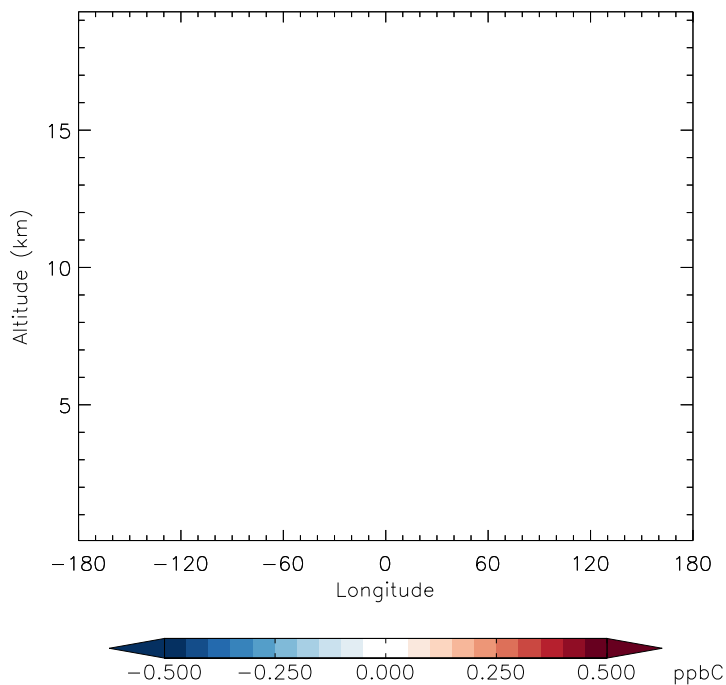


GEOS-Chem Longitudinal Difference Profiles at 15S and 42N

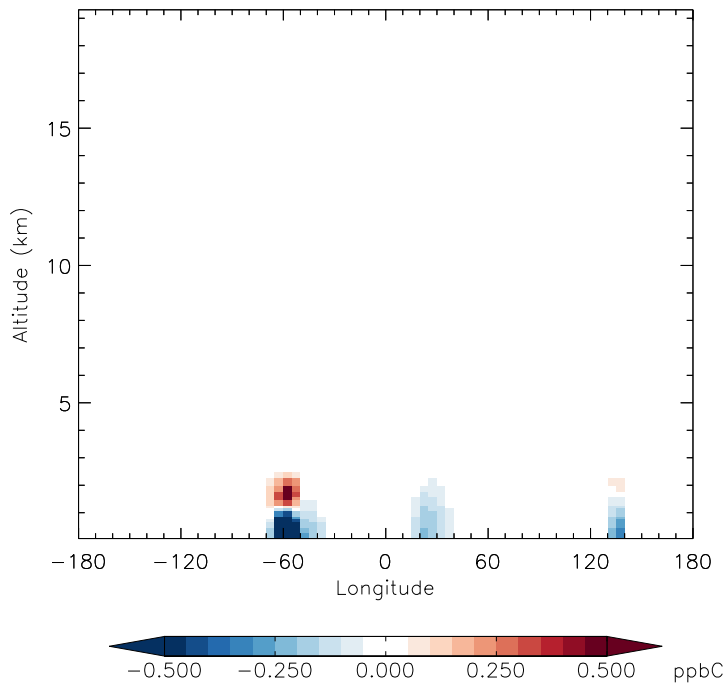
v11-01g-Run0 - v11-01f-geosp-Run0
ISOP - Diff along 15S for Oct



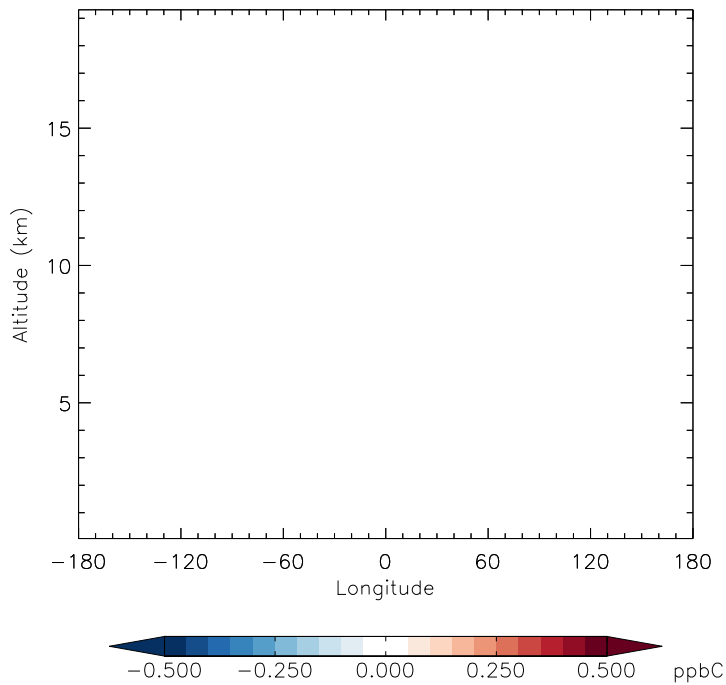
v11-01g-Run0 - v11-01f-geosp-Run0
ISOP - Diff along 42N for Oct



v11-01g-Run0 - v11-01d-Run1
ISOP - Diff along 15S for Oct

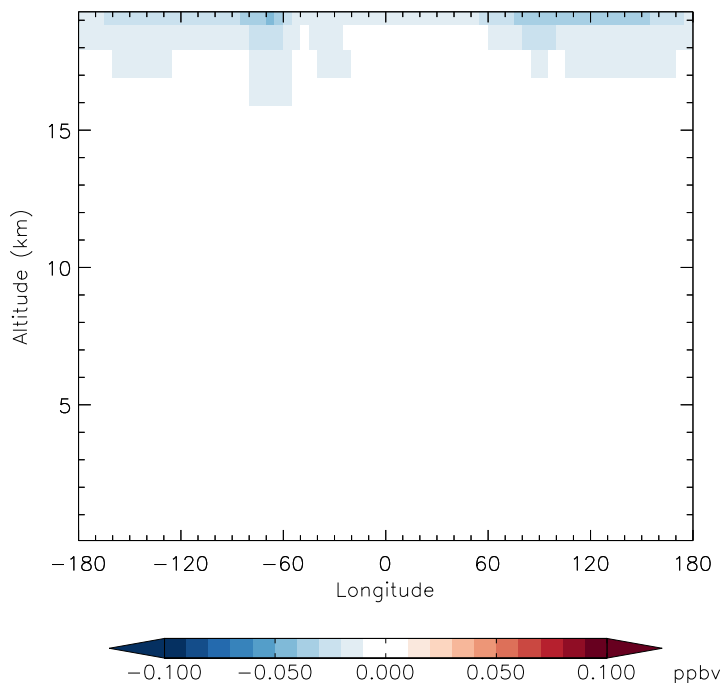


v11-01g-Run0 - v11-01d-Run1
ISOP - Diff along 42N for Oct

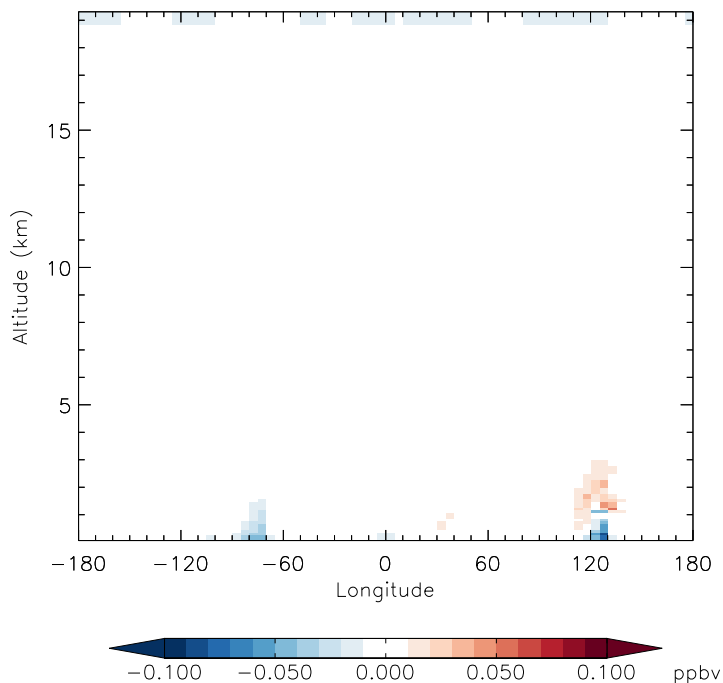


GEOS-Chem Longitudinal Difference Profiles at 15S and 42N

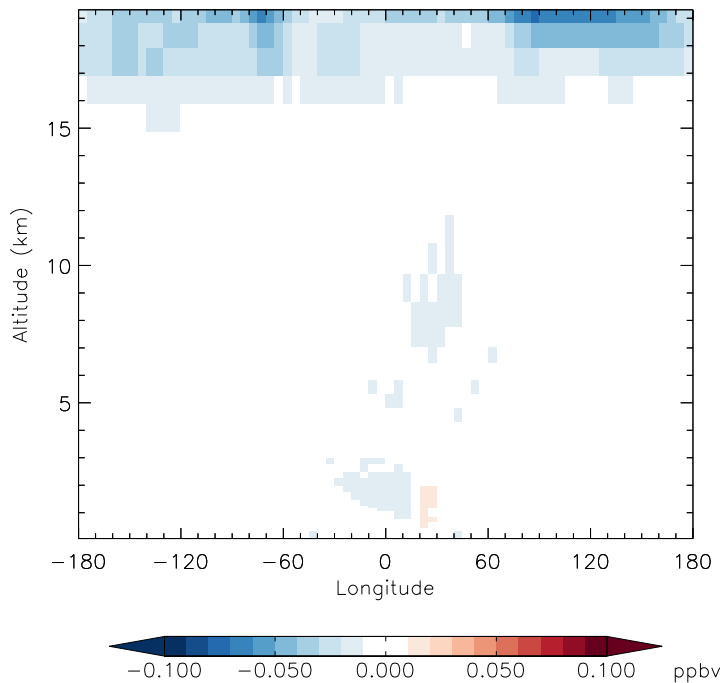
v11-01g-Run0 - v11-01f-geosfp-Run0
HNO₃ - Diff along 15S for Oct



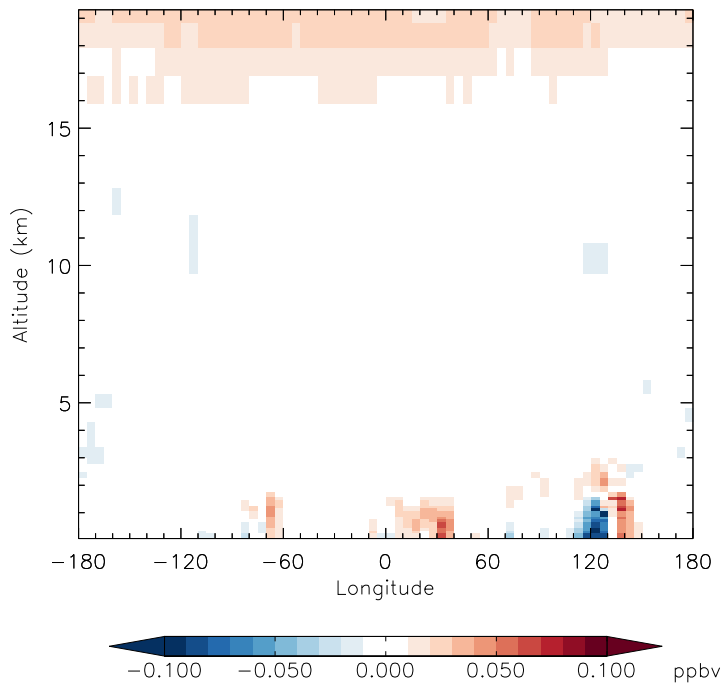
v11-01g-Run0 - v11-01f-geosfp-Run0
HNO₃ - Diff along 42N for Oct



v11-01g-Run0 - v11-01d-Run1
HNO₃ - Diff along 15S for Oct



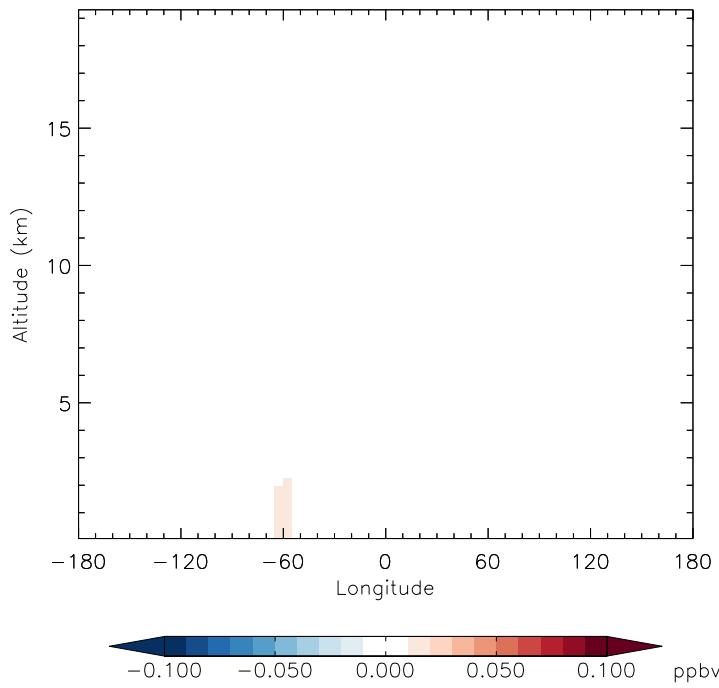
v11-01g-Run0 - v11-01d-Run1
HNO₃ - Diff along 42N for Oct



GEOS-Chem Longitudinal Difference Profiles at 15S and 42N

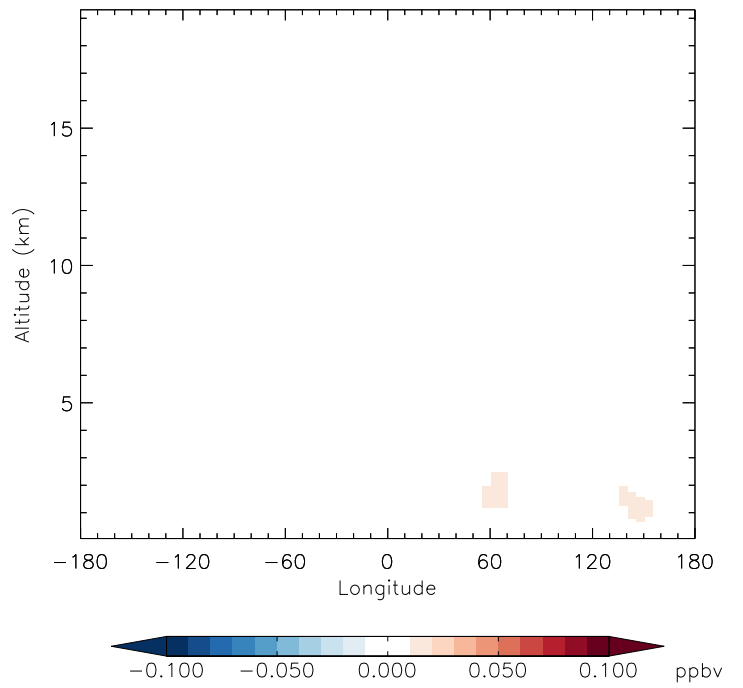
v11-01g-Run0 - v11-01f-geosp-Run0

H2O2 - Diff along 15S for Oct



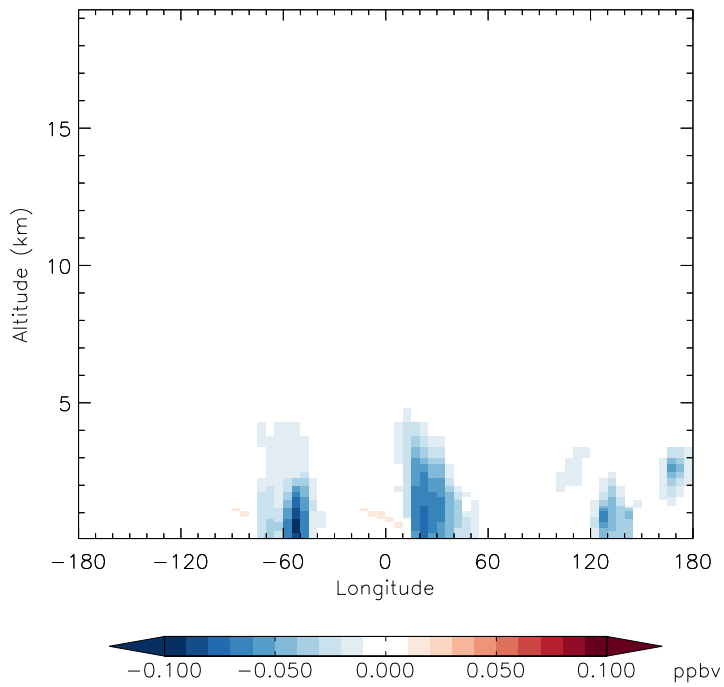
v11-01g-Run0 - v11-01f-geosp-Run0

H2O2 - Diff along 42N for Oct



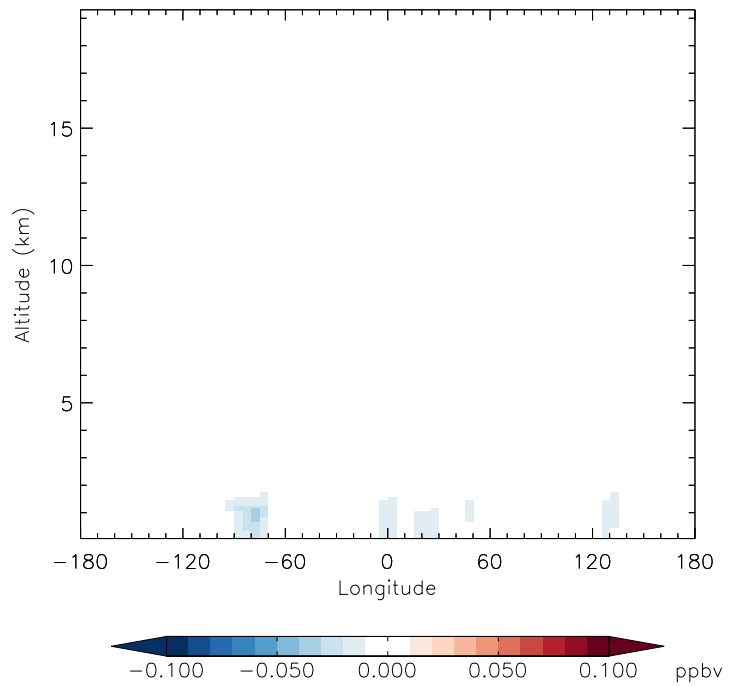
v11-01g-Run0 - v11-01d-Run1

H2O2 - Diff along 15S for Oct



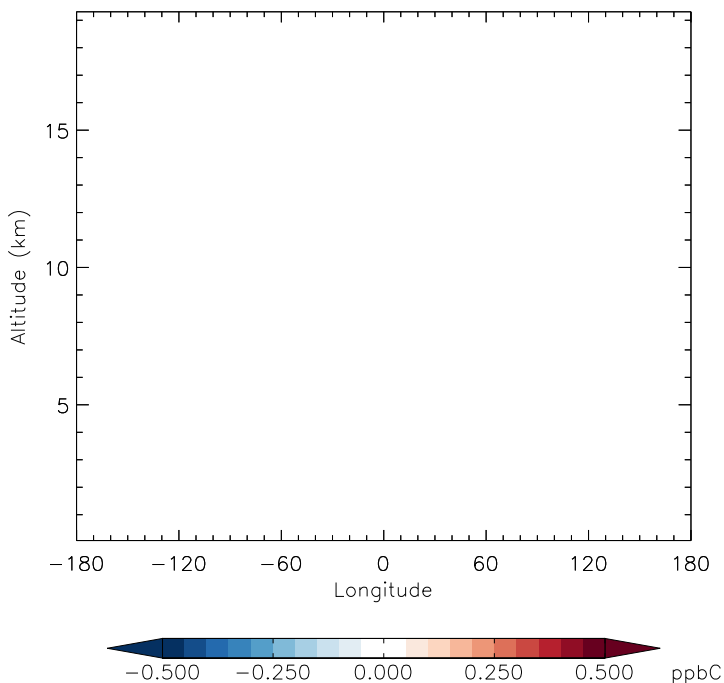
v11-01g-Run0 - v11-01d-Run1

H2O2 - Diff along 42N for Oct

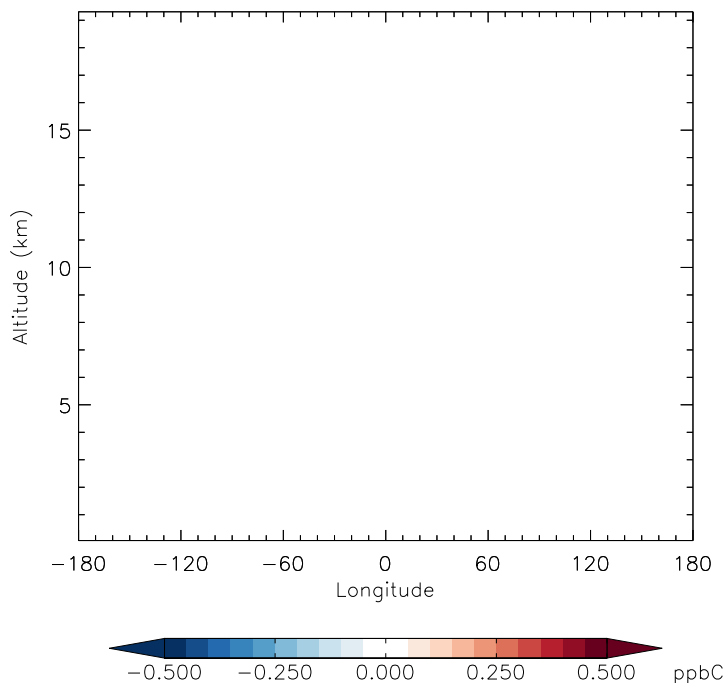


GEOS-Chem Longitudinal Difference Profiles at 15S and 42N

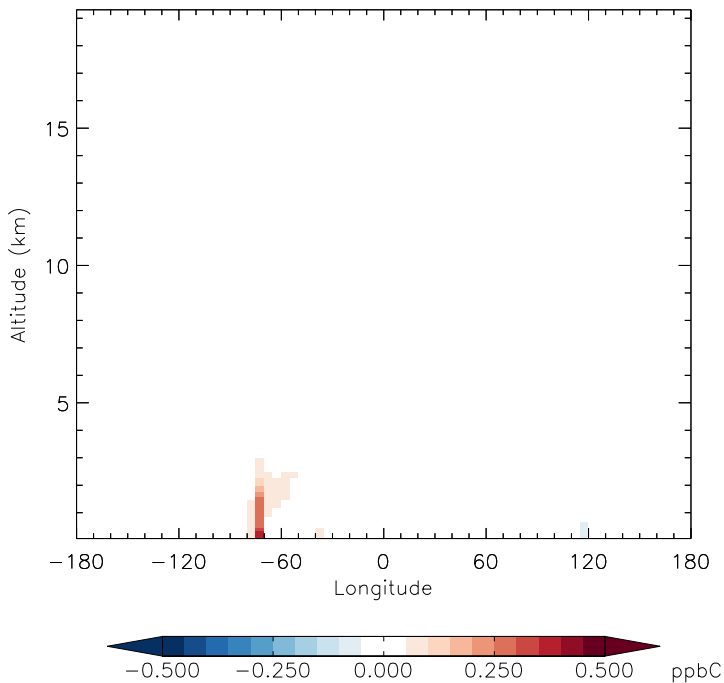
v11-01g-Run0 - v11-01f-geosp-Run0
ACET - Diff along 15S for Oct



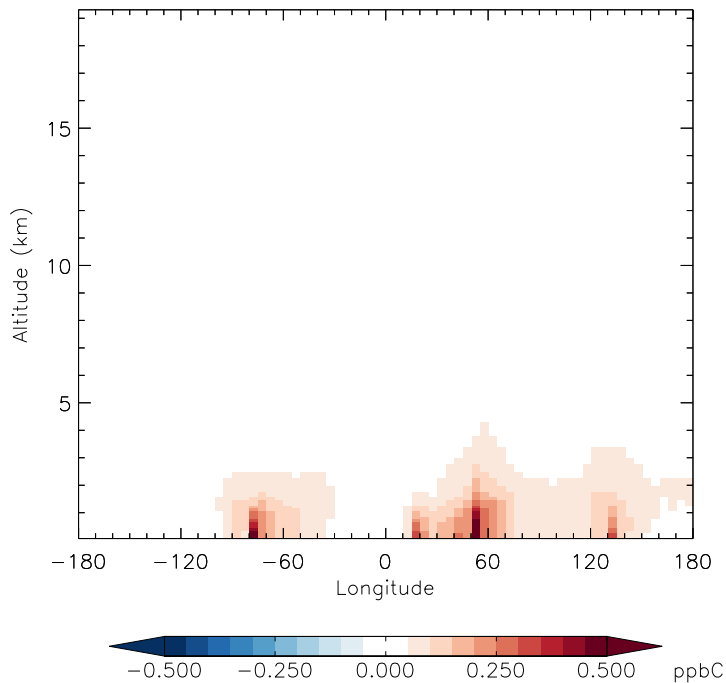
v11-01g-Run0 - v11-01f-geosp-Run0
ACET - Diff along 42N for Oct



v11-01g-Run0 - v11-01d-Run1
ACET - Diff along 15S for Oct



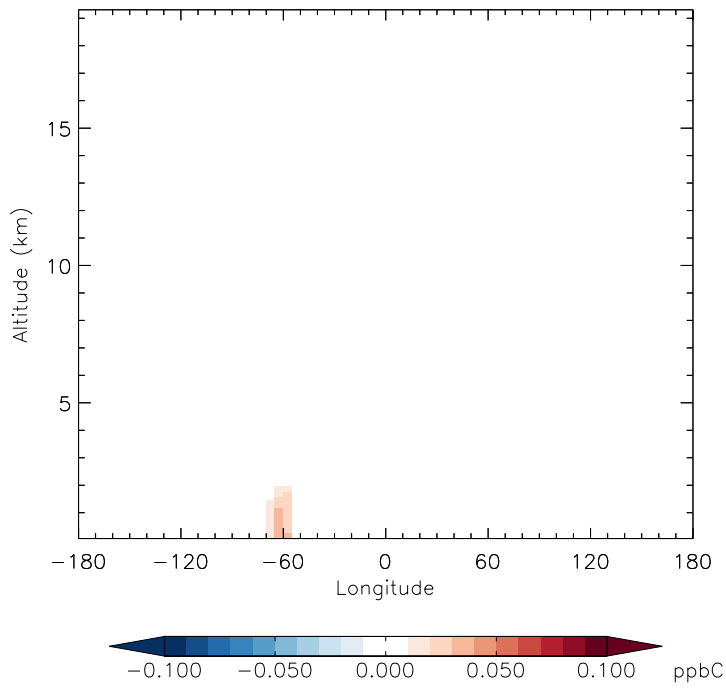
v11-01g-Run0 - v11-01d-Run1
ACET - Diff along 42N for Oct



GEOS-Chem Longitudinal Difference Profiles at 15S and 42N

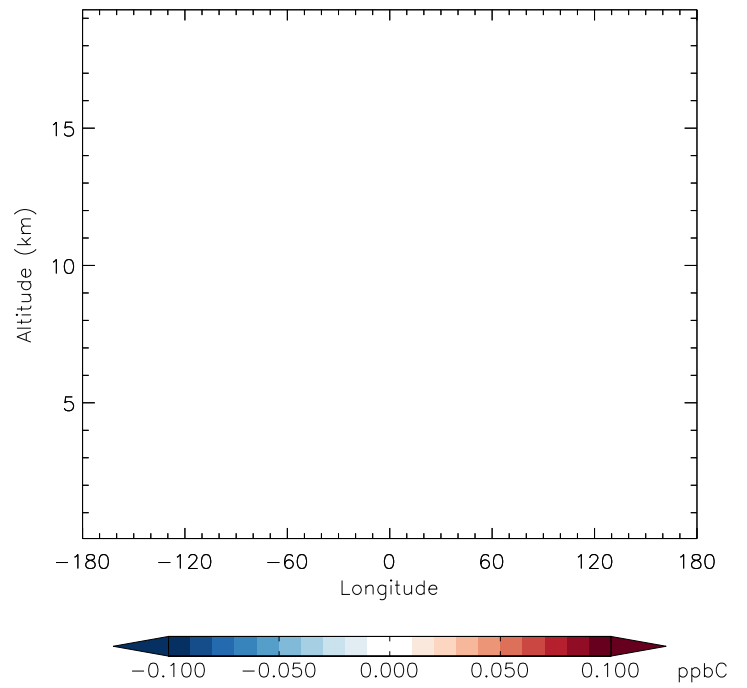
v11-01g-Run0 - v11-01f-geosfp-Run0

MEK - Diff along 15S for Oct



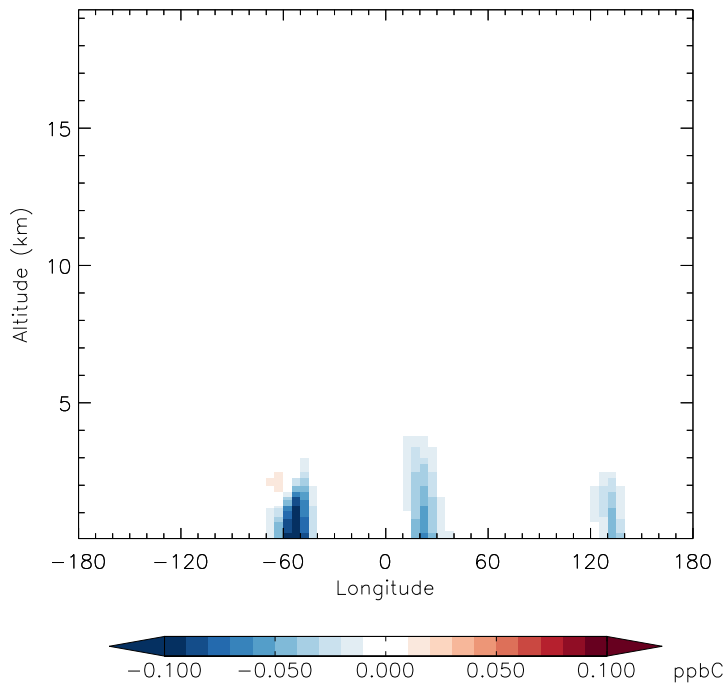
v11-01g-Run0 - v11-01f-geosfp-Run0

MEK - Diff along 42N for Oct



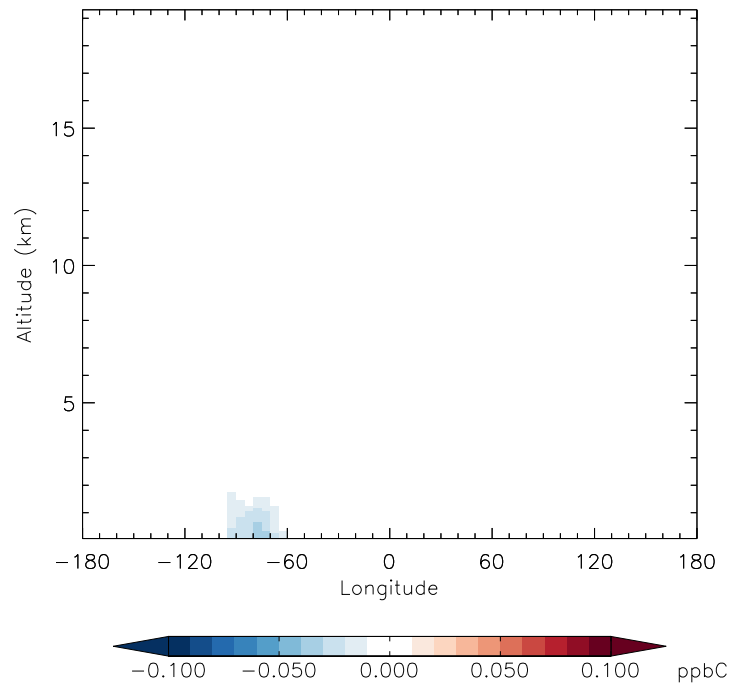
v11-01g-Run0 - v11-01d-Run1

MEK - Diff along 15S for Oct



v11-01g-Run0 - v11-01d-Run1

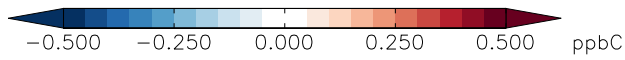
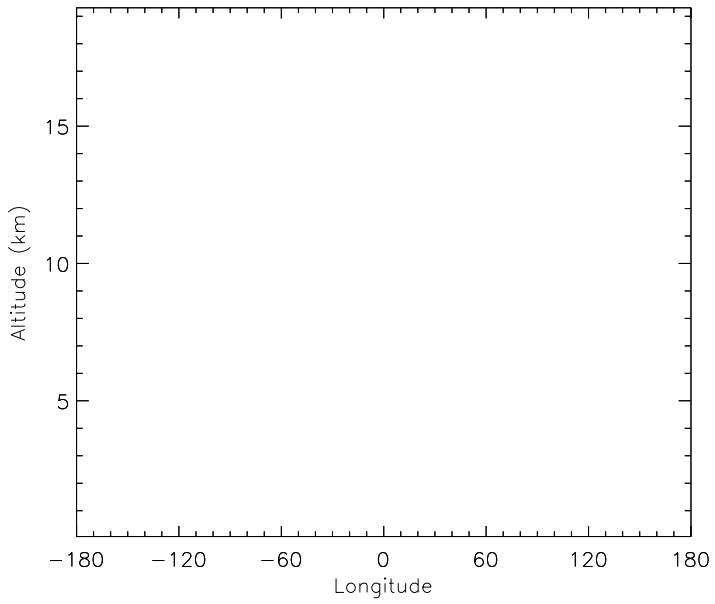
MEK - Diff along 42N for Oct



GEOS-Chem Longitudinal Difference Profiles at 15S and 42N

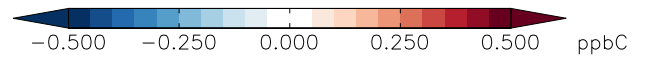
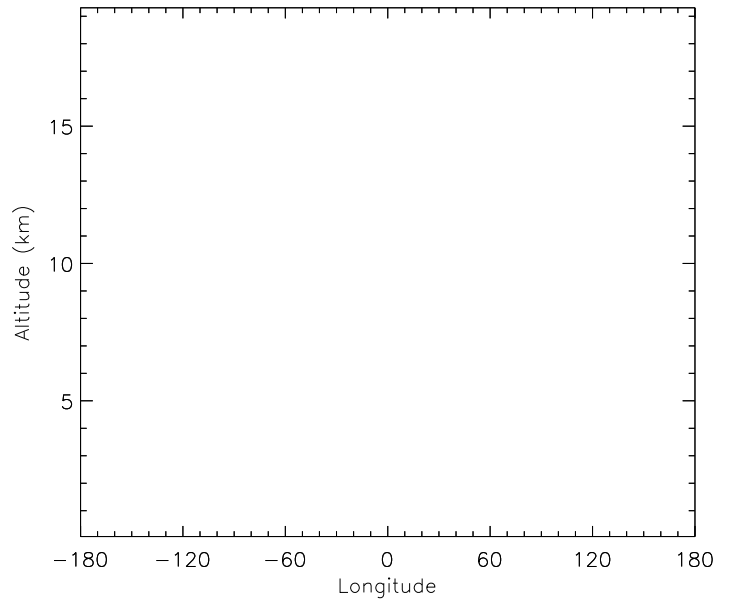
v11-01g-Run0 - v11-01f-geosp-Run0

ALD2 - Diff along 15S for Oct



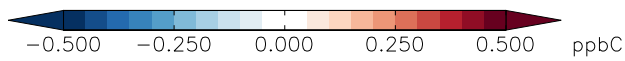
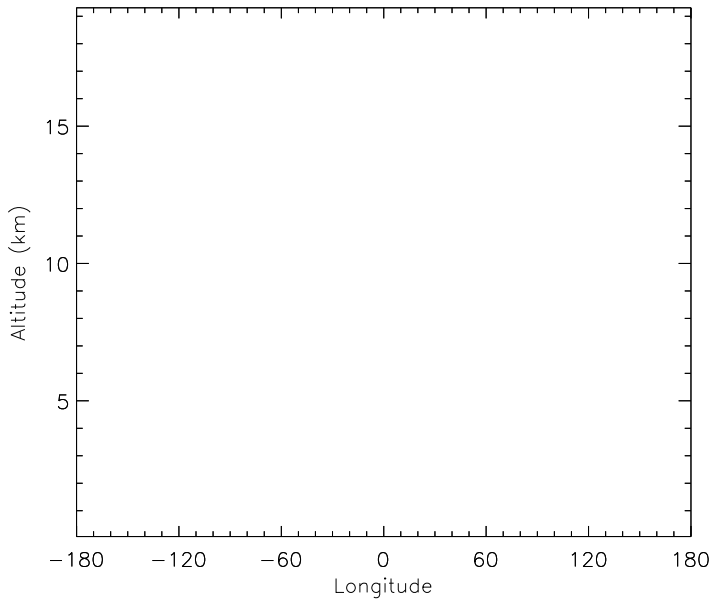
v11-01g-Run0 - v11-01f-geosp-Run0

ALD2 - Diff along 42N for Oct



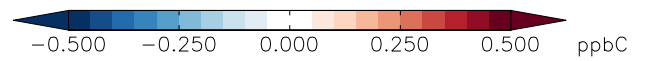
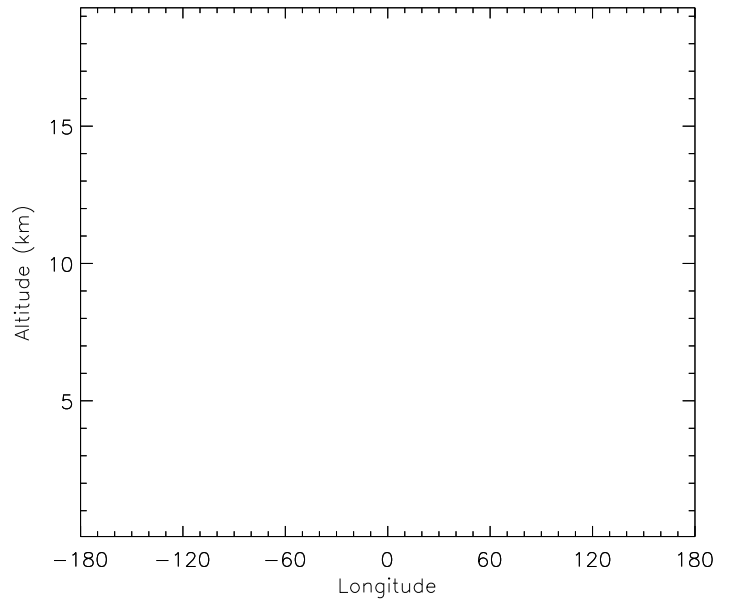
v11-01g-Run0 - v11-01d-Run1

ALD2 - Diff along 15S for Oct



v11-01g-Run0 - v11-01d-Run1

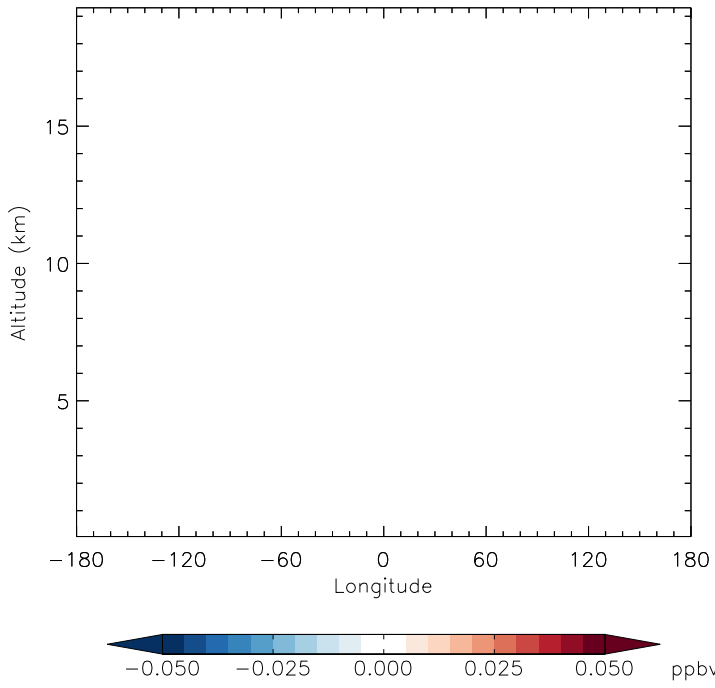
ALD2 - Diff along 42N for Oct



GEOS-Chem Longitudinal Difference Profiles at 15S and 42N

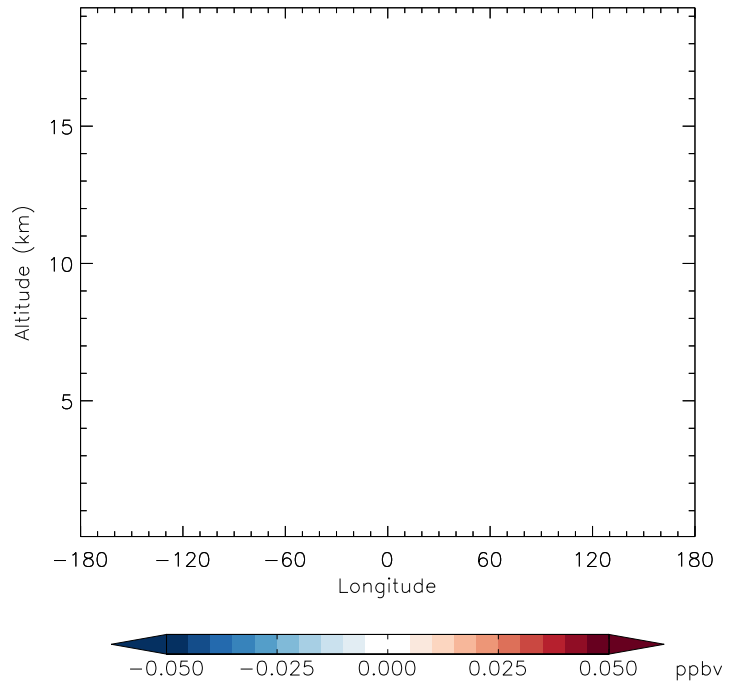
v11-01g-Run0 - v11-01f-geosfp-Run0

RCHO - Diff along 15S for Oct



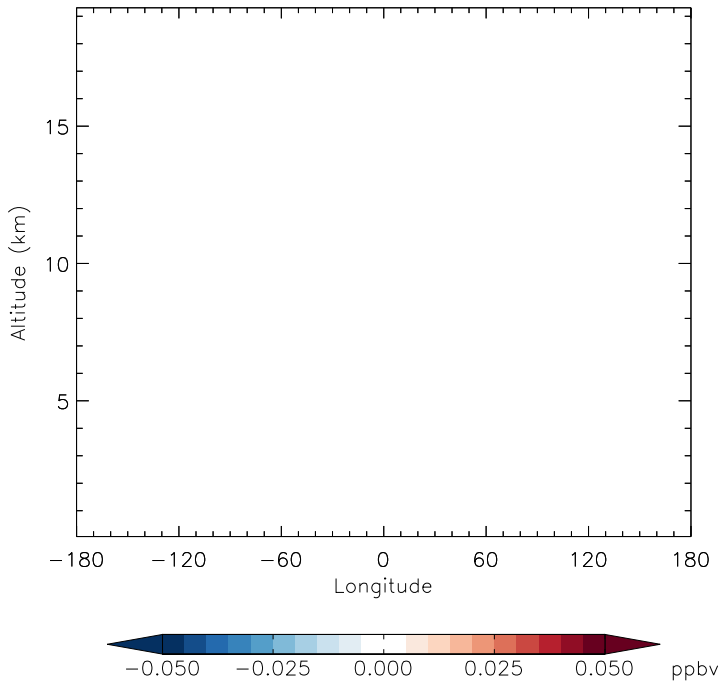
v11-01g-Run0 - v11-01f-geosfp-Run0

RCHO - Diff along 42N for Oct



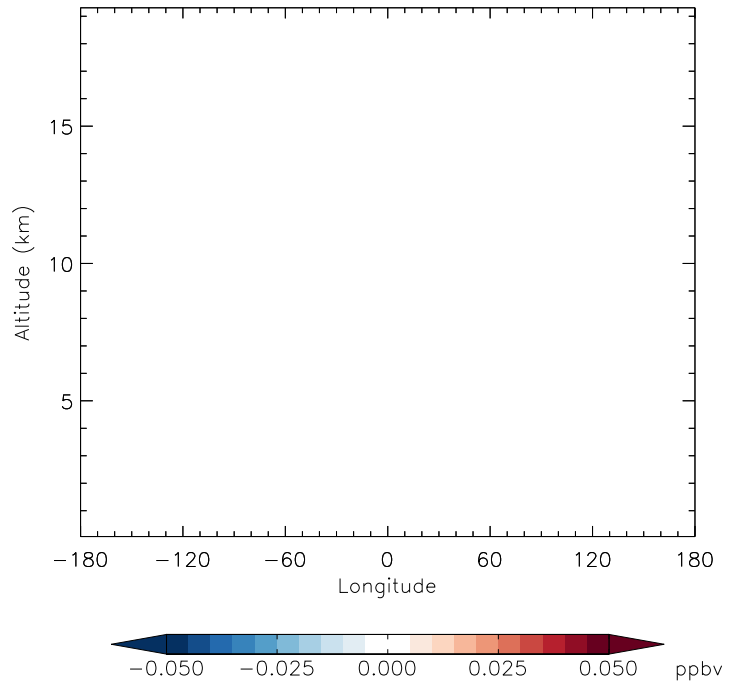
v11-01g-Run0 - v11-01d-Run1

RCHO - Diff along 15S for Oct



v11-01g-Run0 - v11-01d-Run1

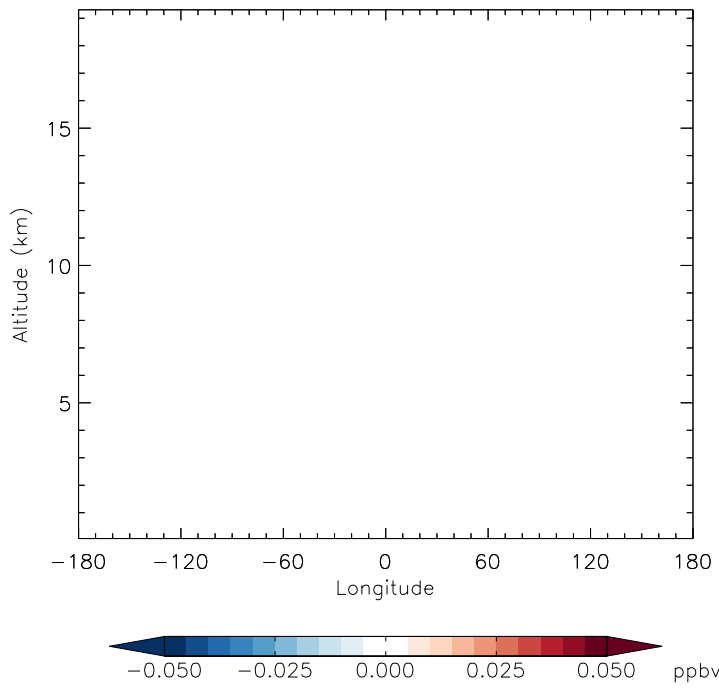
RCHO - Diff along 42N for Oct



GEOS-Chem Longitudinal Difference Profiles at 15S and 42N

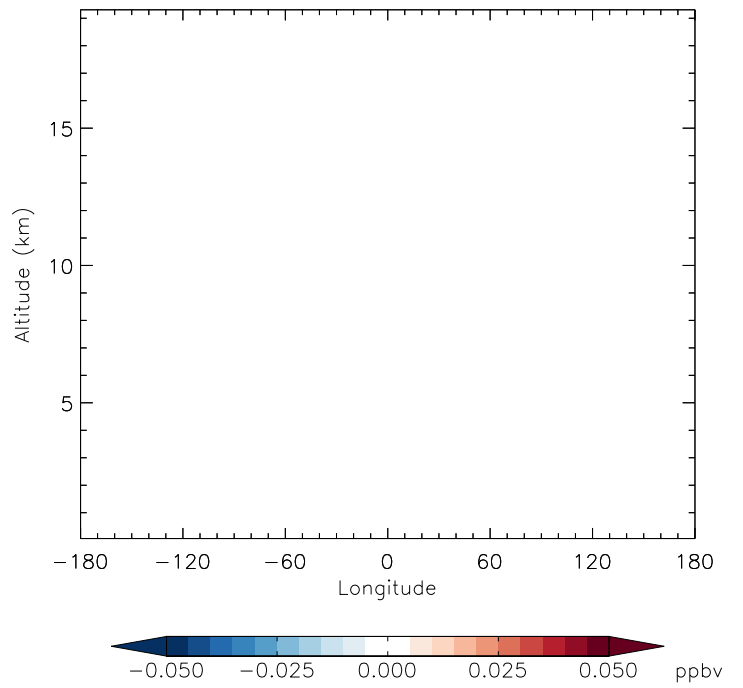
v11-01g-Run0 - v11-01f-geosfp-Run0

MVK - Diff along 15S for Oct



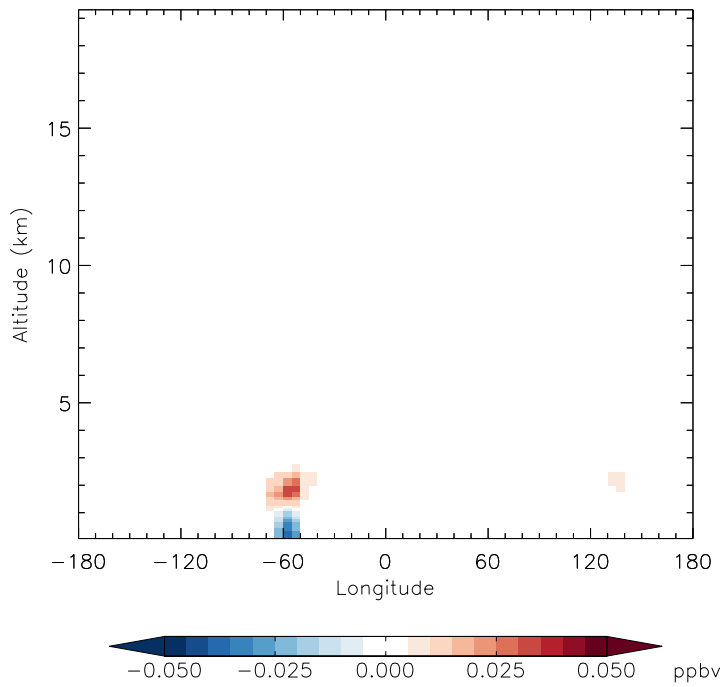
v11-01g-Run0 - v11-01f-geosfp-Run0

MVK - Diff along 42N for Oct



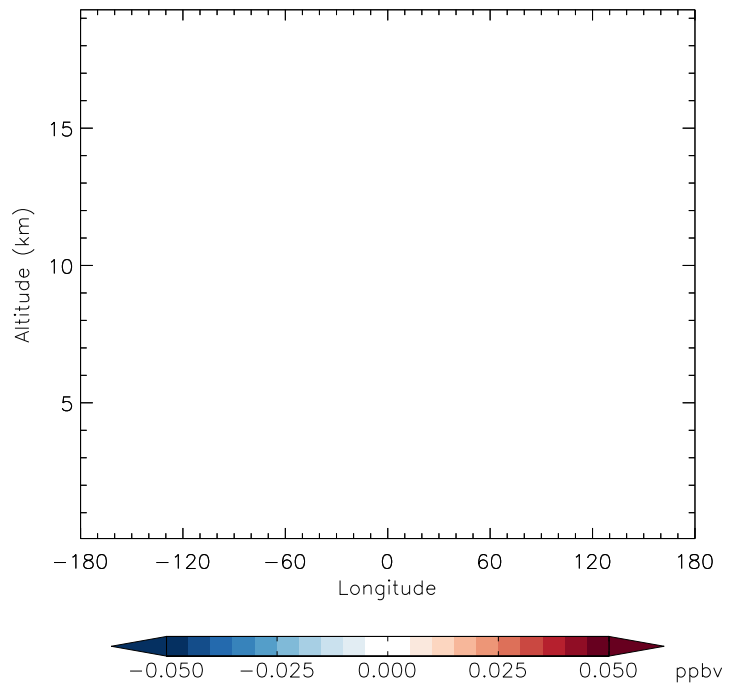
v11-01g-Run0 - v11-01d-Run1

MVK - Diff along 15S for Oct



v11-01g-Run0 - v11-01d-Run1

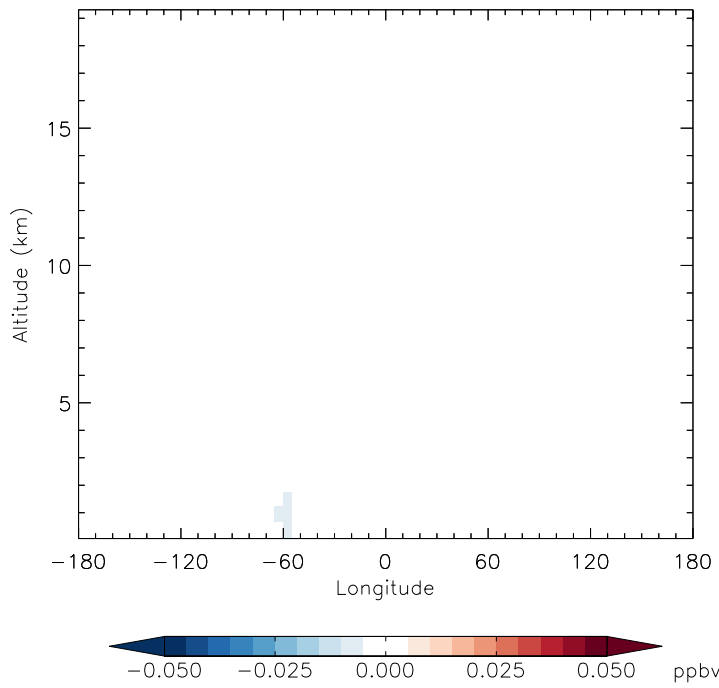
MVK - Diff along 42N for Oct



GEOS-Chem Longitudinal Difference Profiles at 15S and 42N

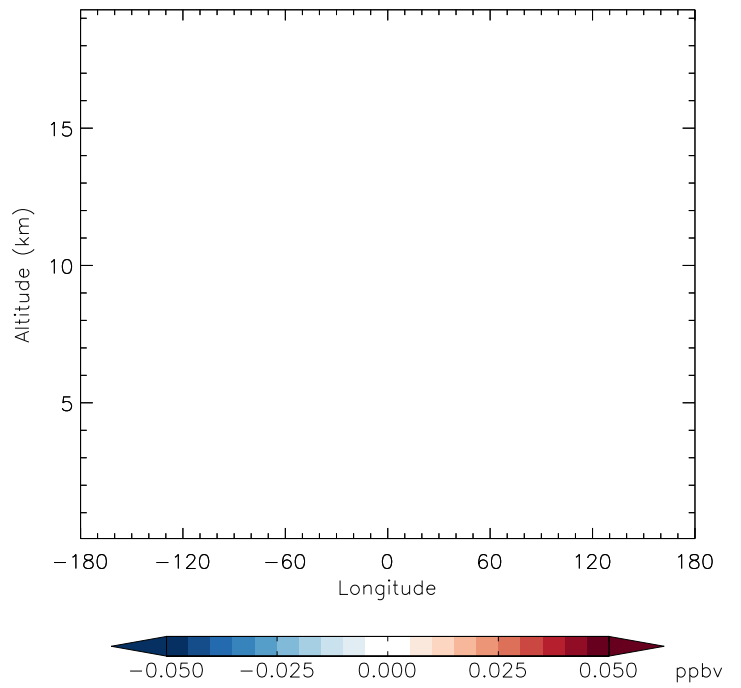
v11-01g-Run0 - v11-01f-geosfp-Run0

MACR - Diff along 15S for Oct



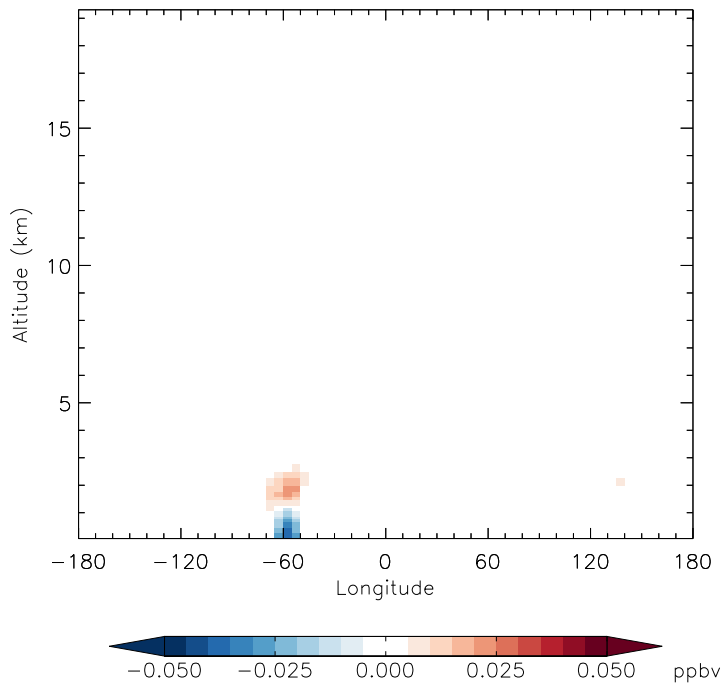
v11-01g-Run0 - v11-01f-geosfp-Run0

MACR - Diff along 42N for Oct



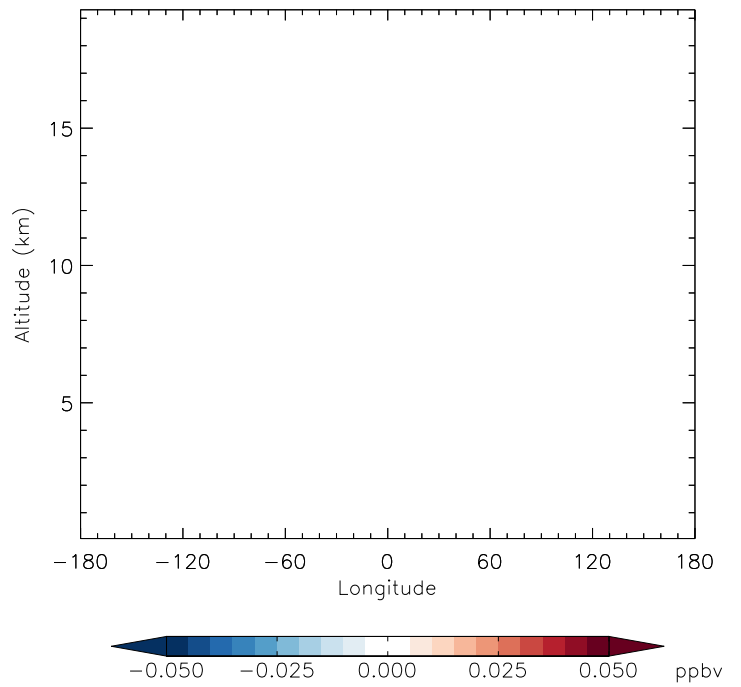
v11-01g-Run0 - v11-01d-Run1

MACR - Diff along 15S for Oct



v11-01g-Run0 - v11-01d-Run1

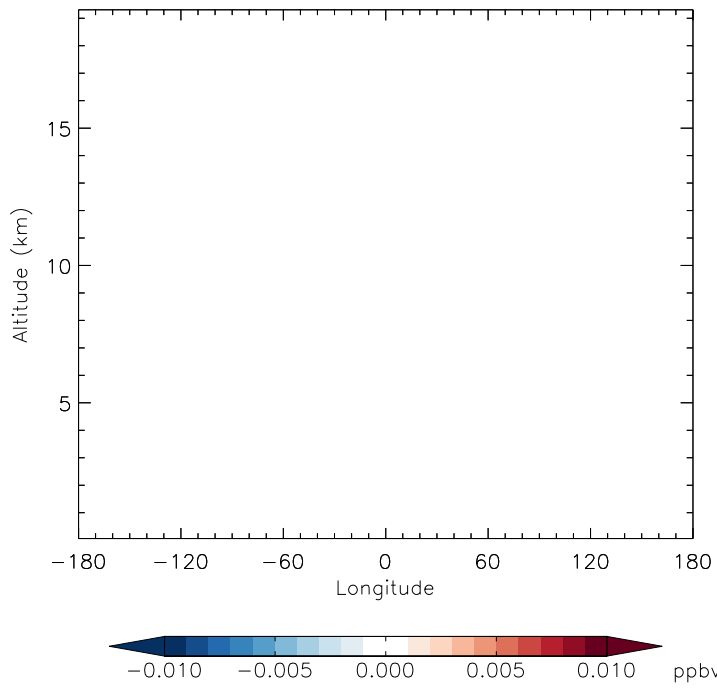
MACR - Diff along 42N for Oct



GEOS-Chem Longitudinal Difference Profiles at 15S and 42N

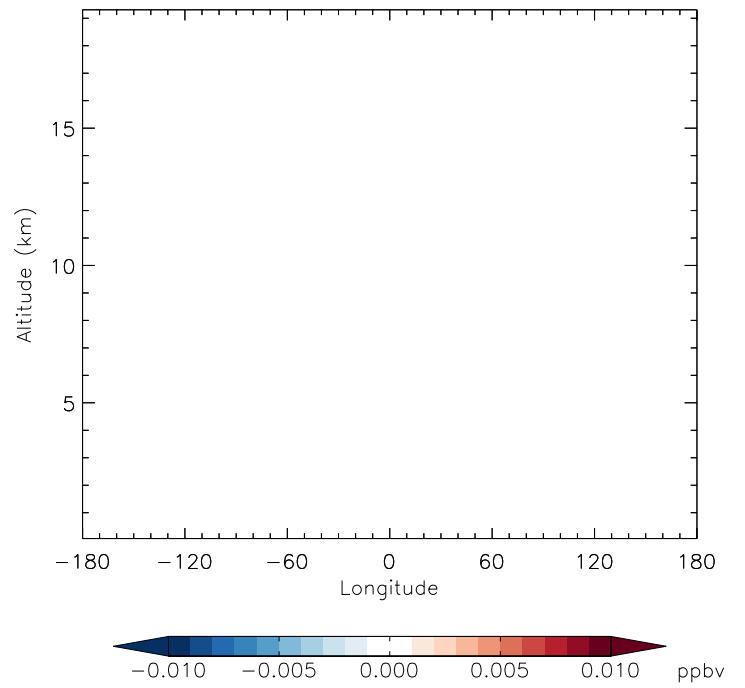
v11-01g-Run0 - v11-01f-geosfp-Run0

PMN - Diff along 15S for Oct



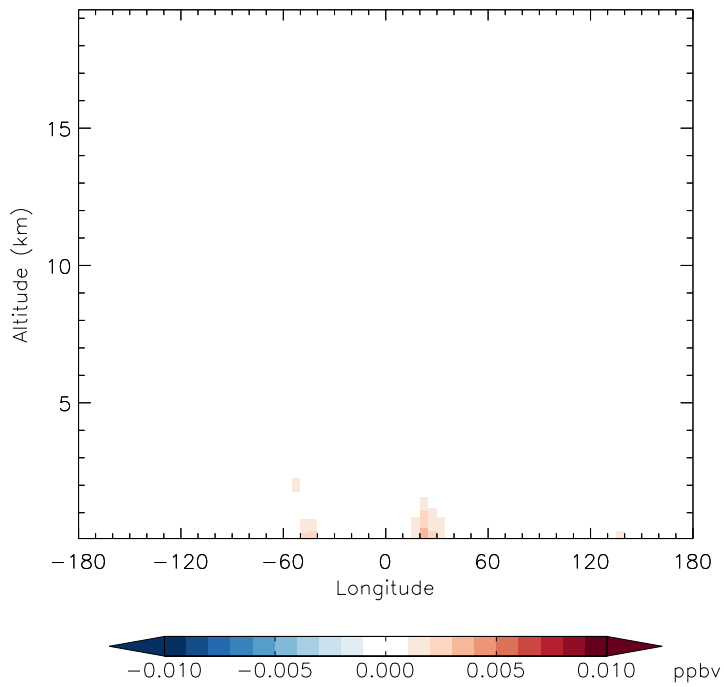
v11-01g-Run0 - v11-01f-geosfp-Run0

PMN - Diff along 42N for Oct



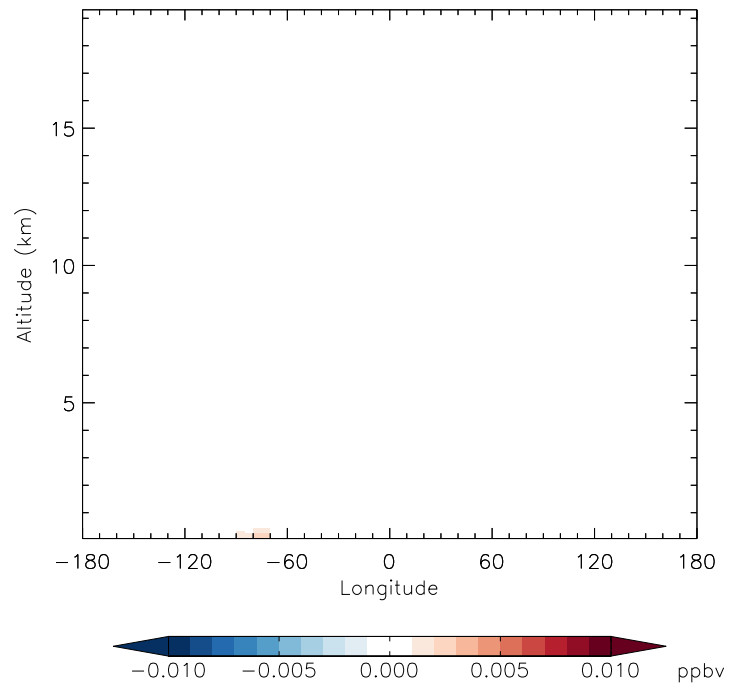
v11-01g-Run0 - v11-01d-Run1

PMN - Diff along 15S for Oct



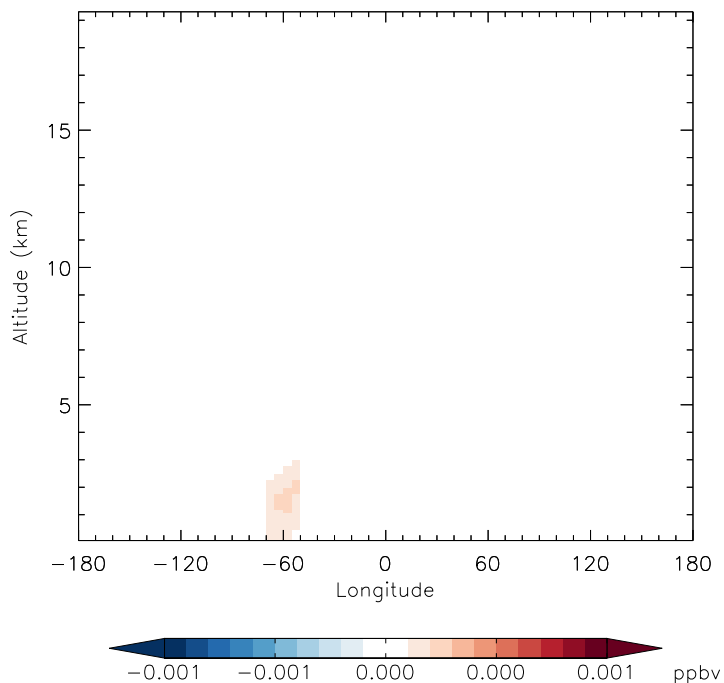
v11-01g-Run0 - v11-01d-Run1

PMN - Diff along 42N for Oct

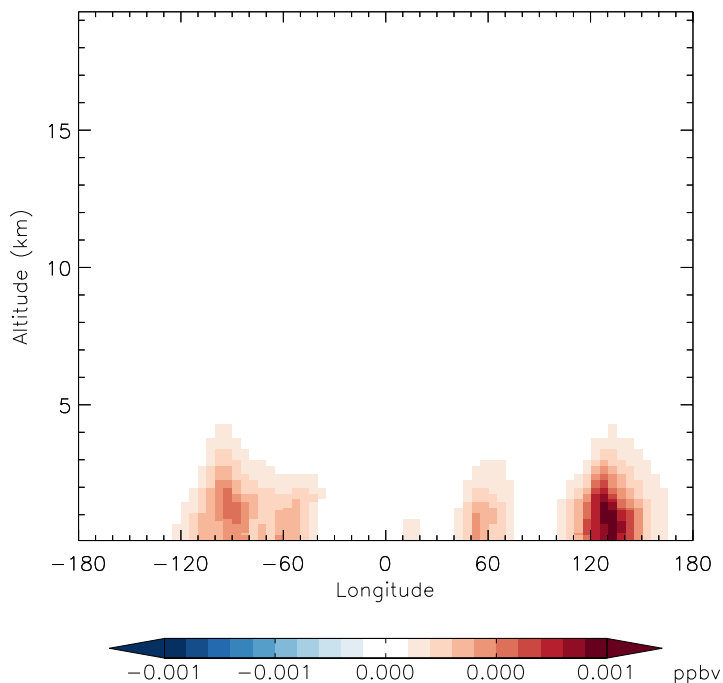


GEOS-Chem Longitudinal Difference Profiles at 15S and 42N

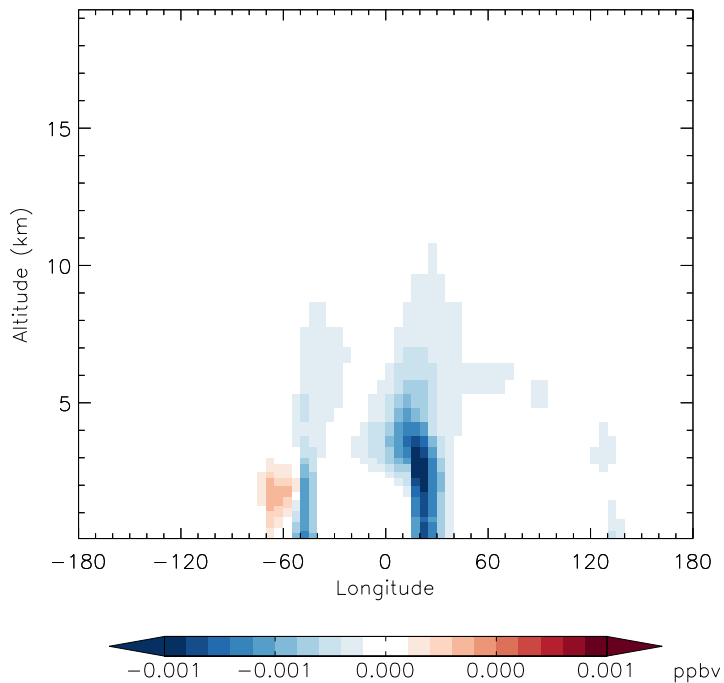
v11-01g-Run0 - v11-01f-geosfp-Run0
PPN - Diff along 15S for Oct



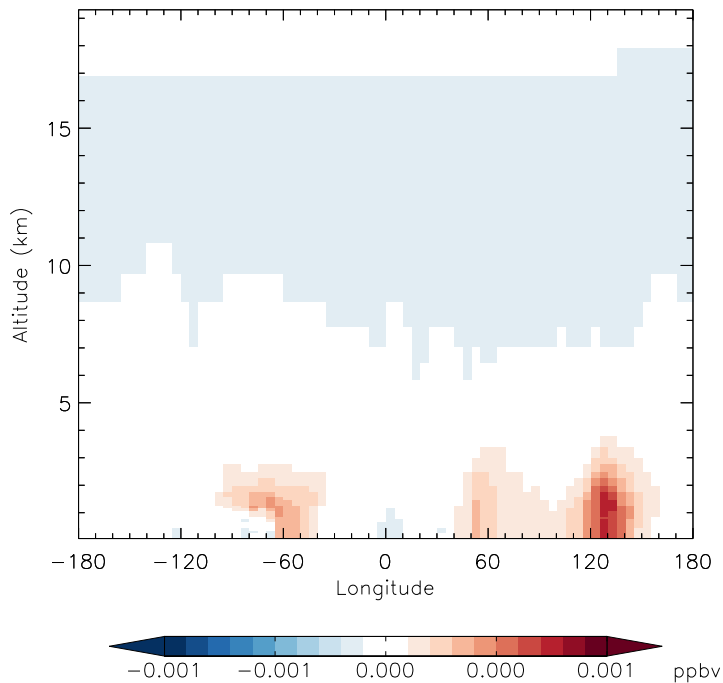
v11-01g-Run0 - v11-01f-geosfp-Run0
PPN - Diff along 42N for Oct



v11-01g-Run0 - v11-01d-Run1
PPN - Diff along 15S for Oct

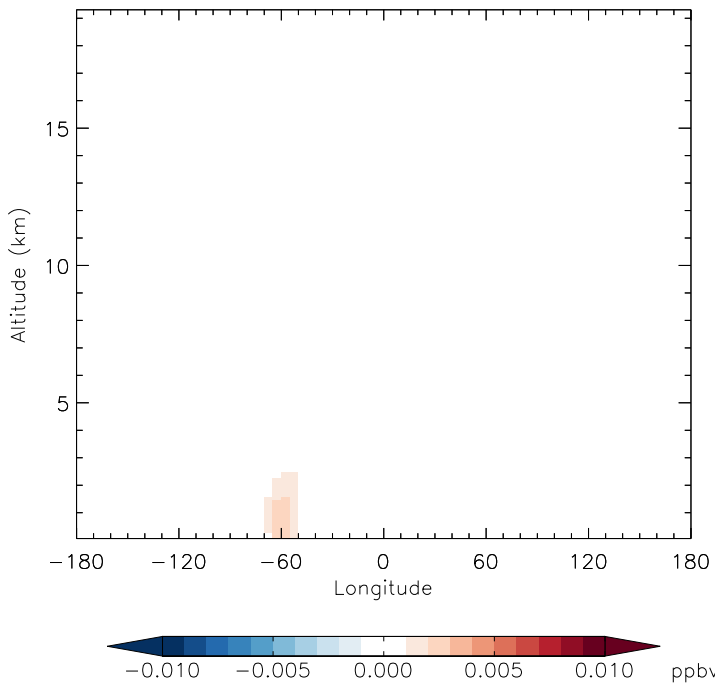


v11-01g-Run0 - v11-01d-Run1
PPN - Diff along 42N for Oct

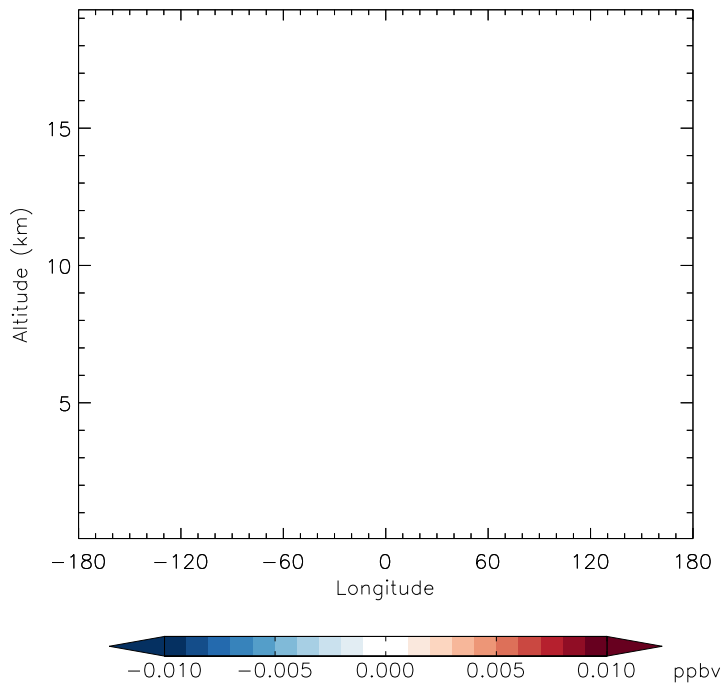


GEOS-Chem Longitudinal Difference Profiles at 15S and 42N

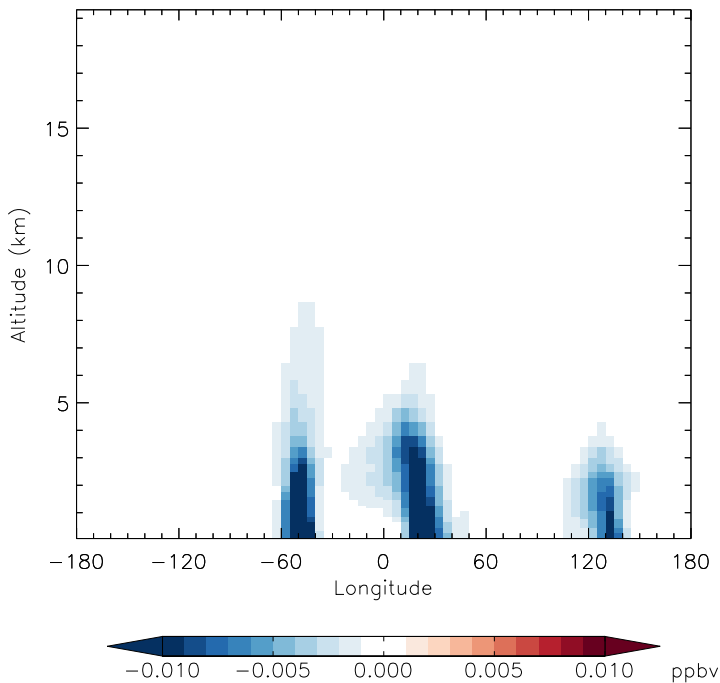
v11-01g-Run0 - v11-01f-geosp-Run0
R4N2 - Diff along 15S for Oct



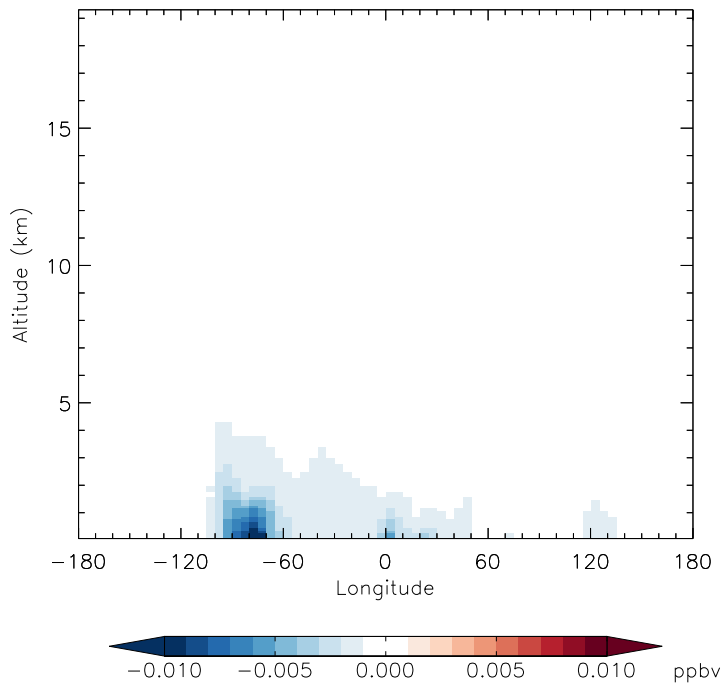
v11-01g-Run0 - v11-01f-geosp-Run0
R4N2 - Diff along 42N for Oct



v11-01g-Run0 - v11-01d-Run1
R4N2 - Diff along 15S for Oct

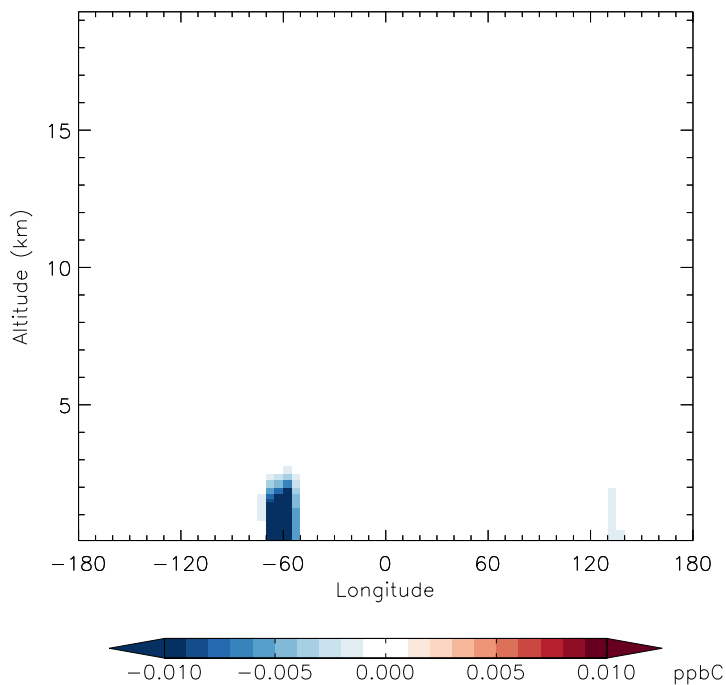


v11-01g-Run0 - v11-01d-Run1
R4N2 - Diff along 42N for Oct

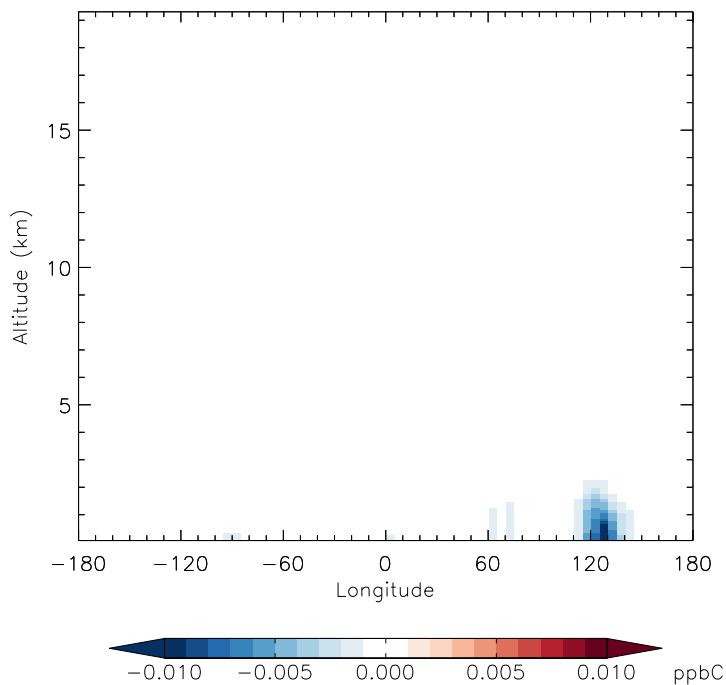


GEOS-Chem Longitudinal Difference Profiles at 15S and 42N

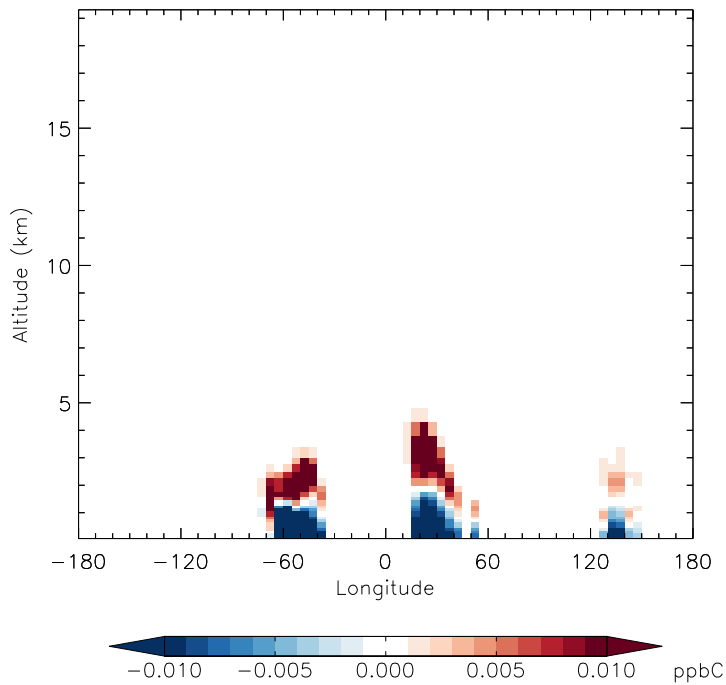
v11-01g-Run0 - v11-01f-geosfp-Run0
PRPE - Diff along 15S for Oct



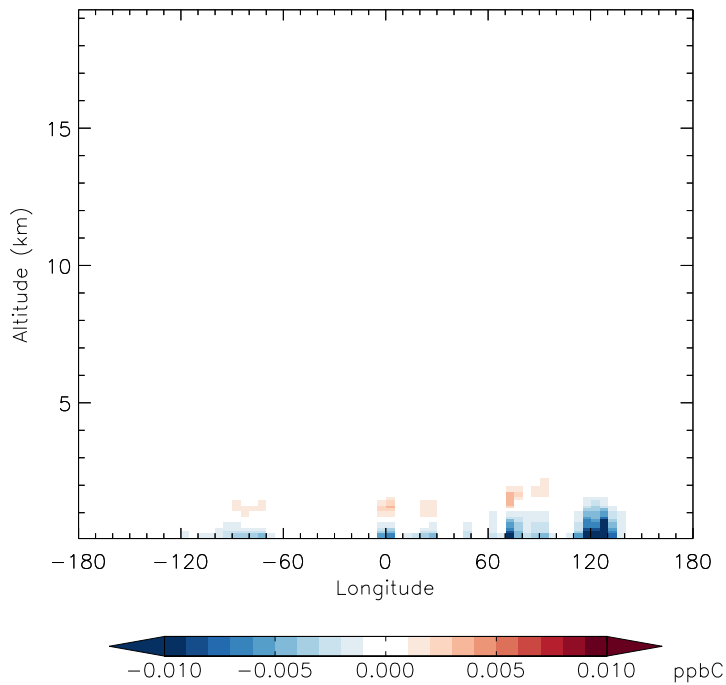
v11-01g-Run0 - v11-01f-geosfp-Run0
PRPE - Diff along 42N for Oct



v11-01g-Run0 - v11-01d-Run1
PRPE - Diff along 15S for Oct

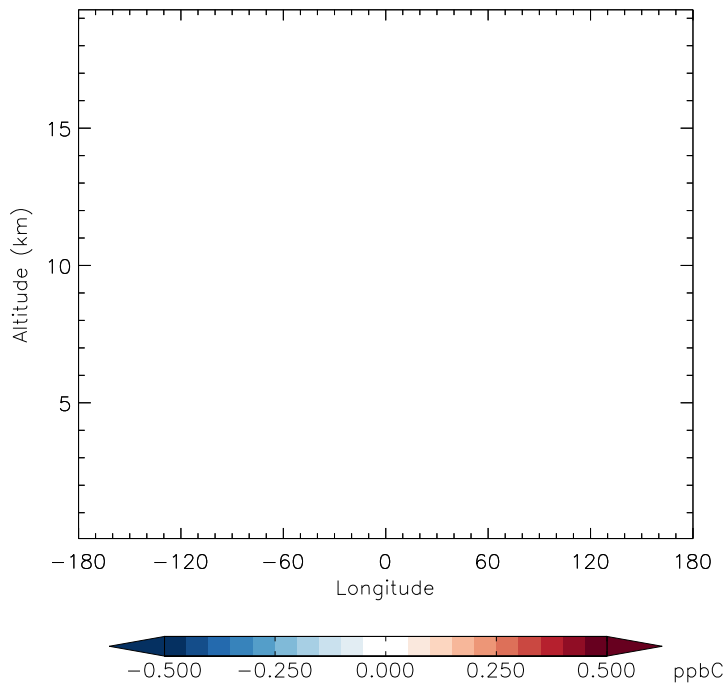


v11-01g-Run0 - v11-01d-Run1
PRPE - Diff along 42N for Oct

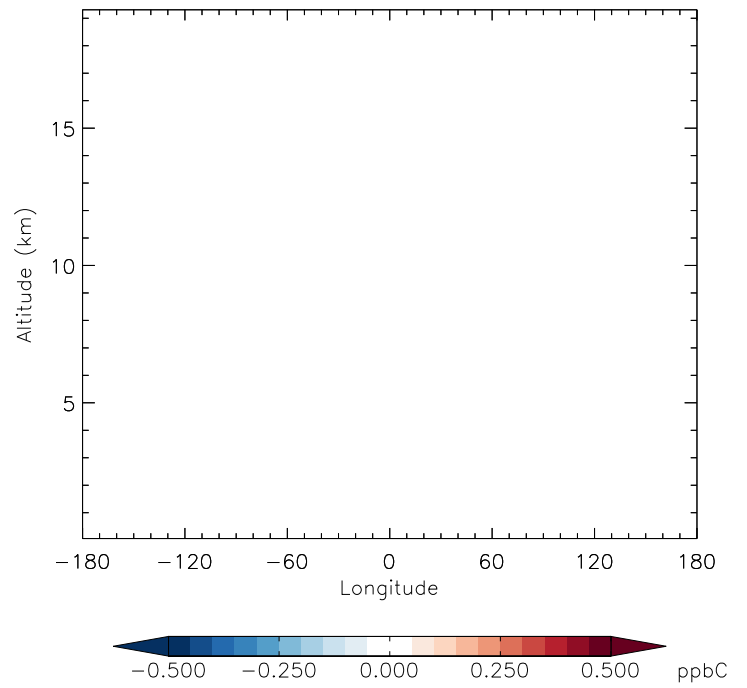


GEOS-Chem Longitudinal Difference Profiles at 15S and 42N

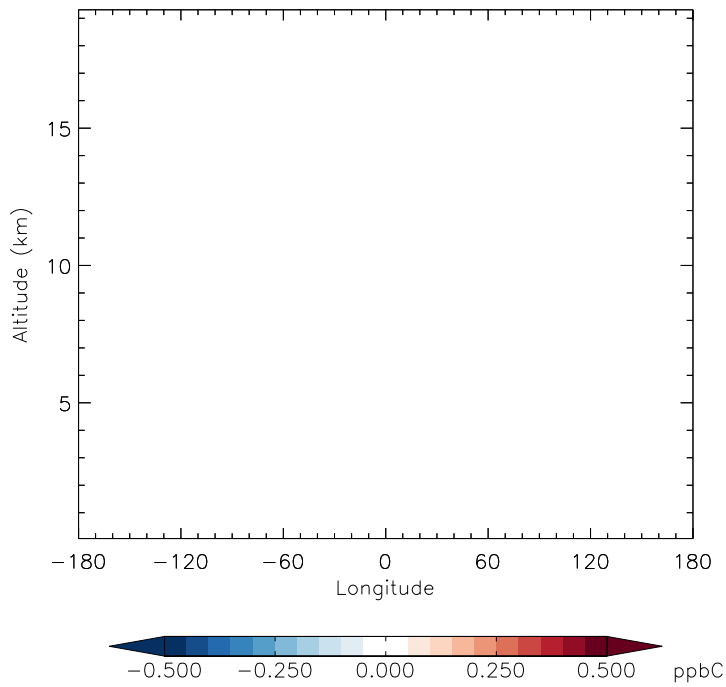
v11-01g-Run0 - v11-01f-geosp-Run0
C3H8 - Diff along 15S for Oct



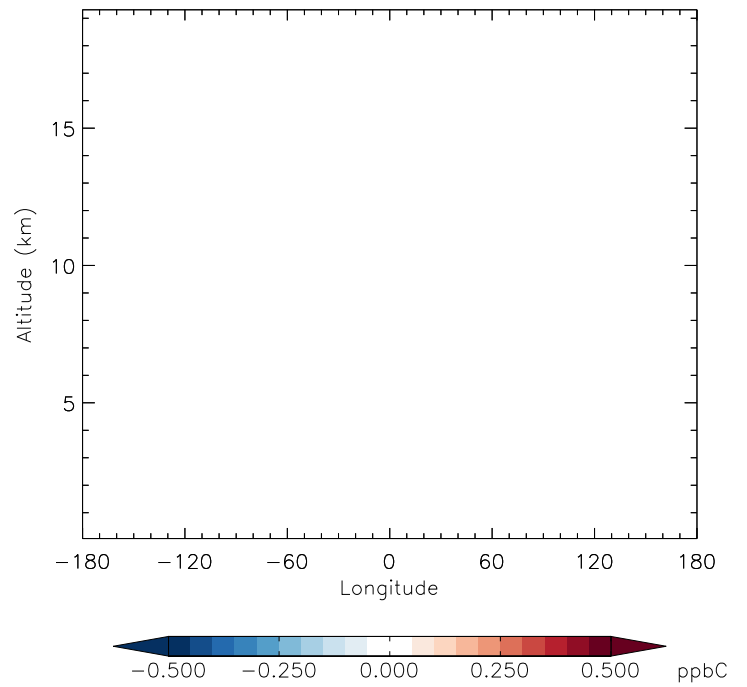
v11-01g-Run0 - v11-01f-geosp-Run0
C3H8 - Diff along 42N for Oct



v11-01g-Run0 - v11-01d-Run1
C3H8 - Diff along 15S for Oct



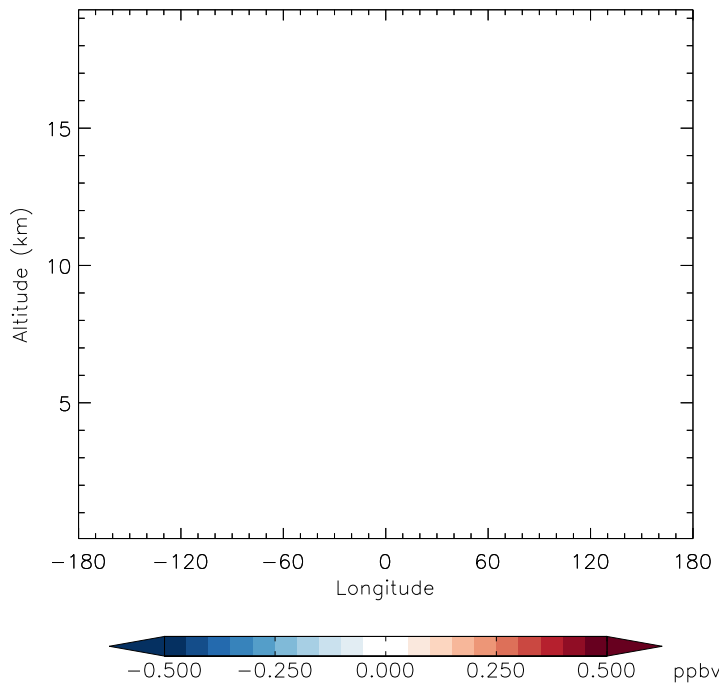
v11-01g-Run0 - v11-01d-Run1
C3H8 - Diff along 42N for Oct



GEOS-Chem Longitudinal Difference Profiles at 15S and 42N

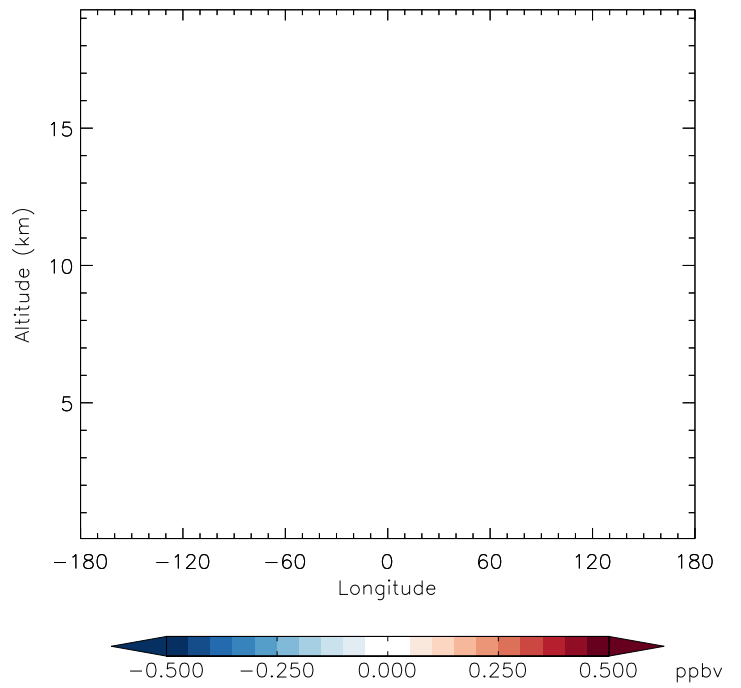
v11-01g-Run0 - v11-01f-geosp-Run0

CH2O - Diff along 15S for Oct



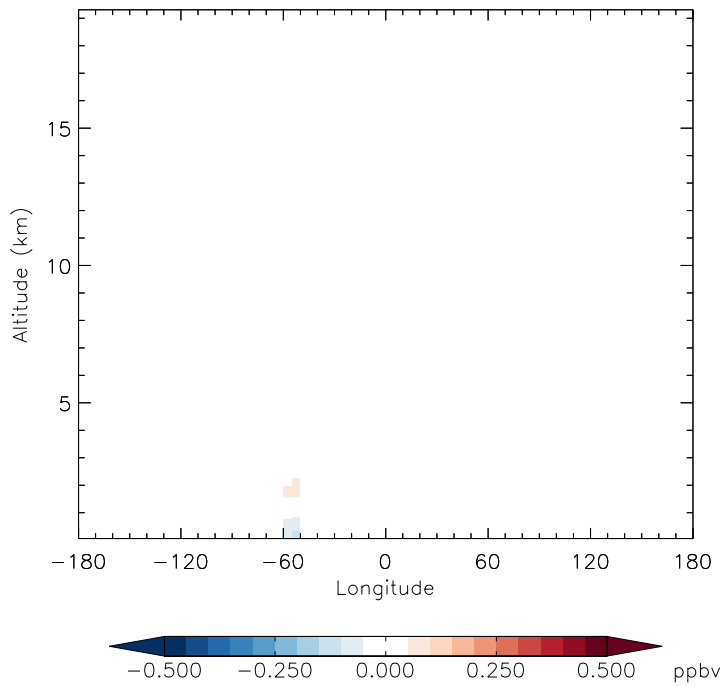
v11-01g-Run0 - v11-01f-geosp-Run0

CH2O - Diff along 42N for Oct



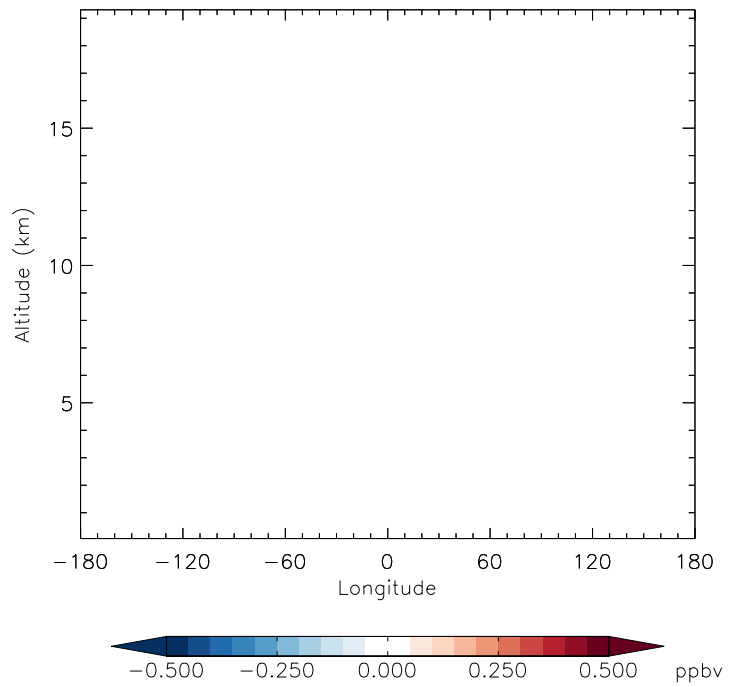
v11-01g-Run0 - v11-01d-Run1

CH2O - Diff along 15S for Oct



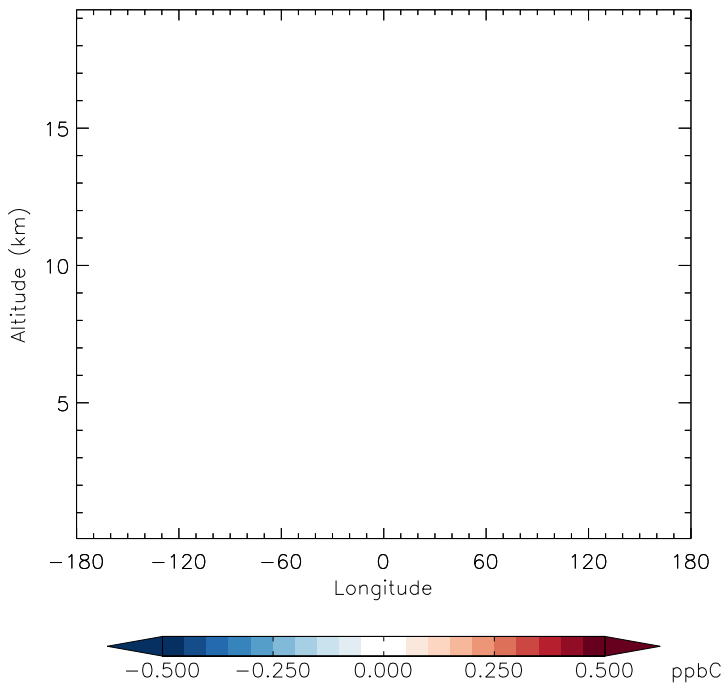
v11-01g-Run0 - v11-01d-Run1

CH2O - Diff along 42N for Oct

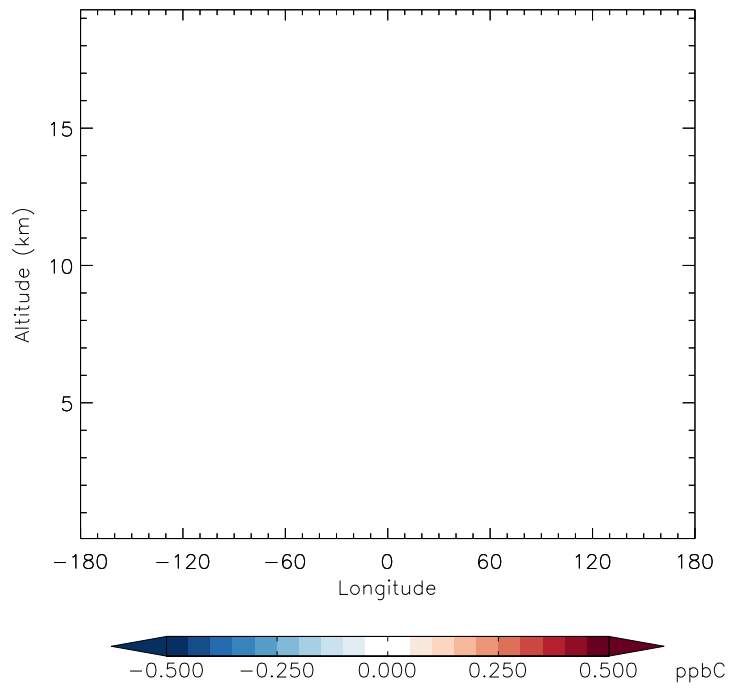


GEOS-Chem Longitudinal Difference Profiles at 15S and 42N

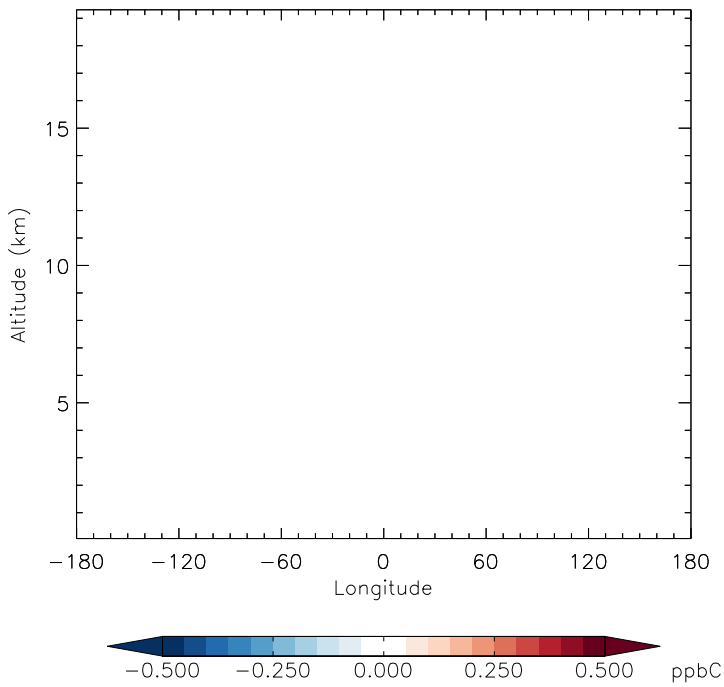
v11-01g-Run0 - v11-01f-geosp-Run0
C2H6 - Diff along 15S for Oct



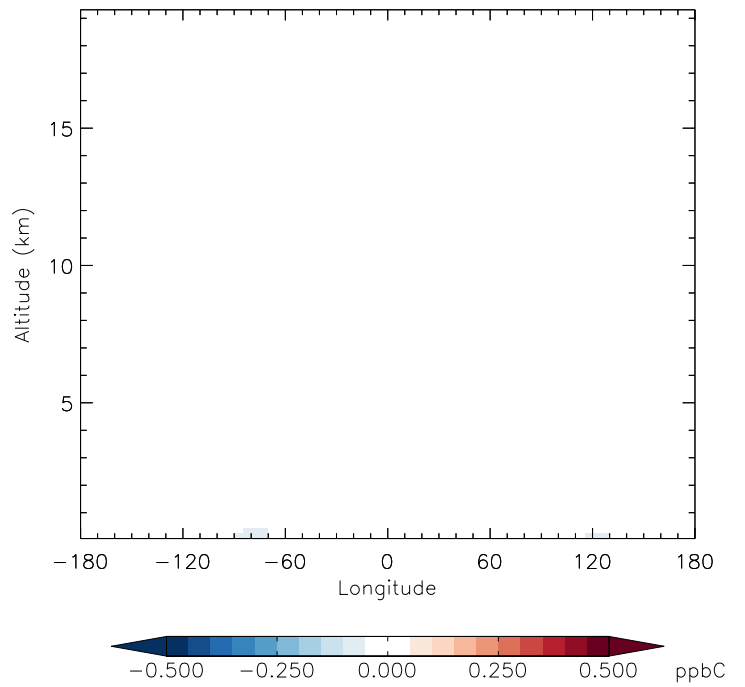
v11-01g-Run0 - v11-01f-geosp-Run0
C2H6 - Diff along 42N for Oct



v11-01g-Run0 - v11-01d-Run1
C2H6 - Diff along 15S for Oct

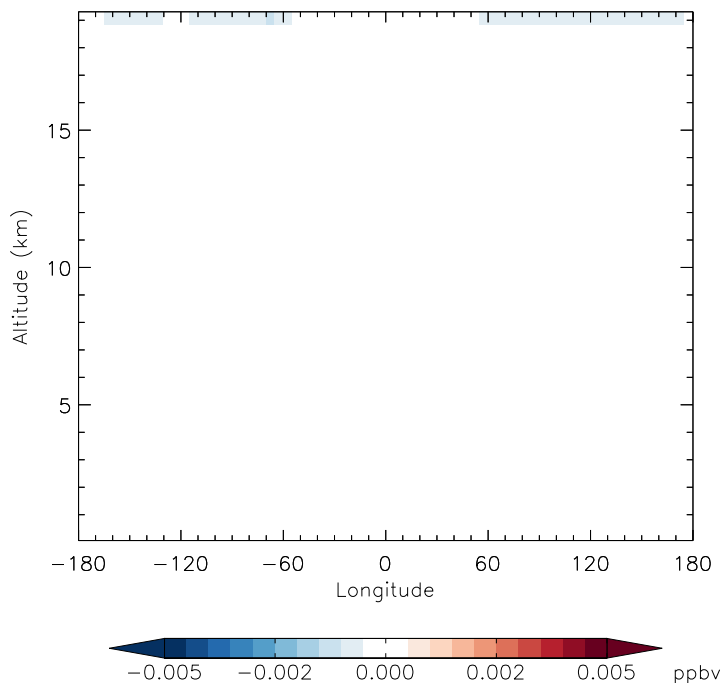


v11-01g-Run0 - v11-01d-Run1
C2H6 - Diff along 42N for Oct

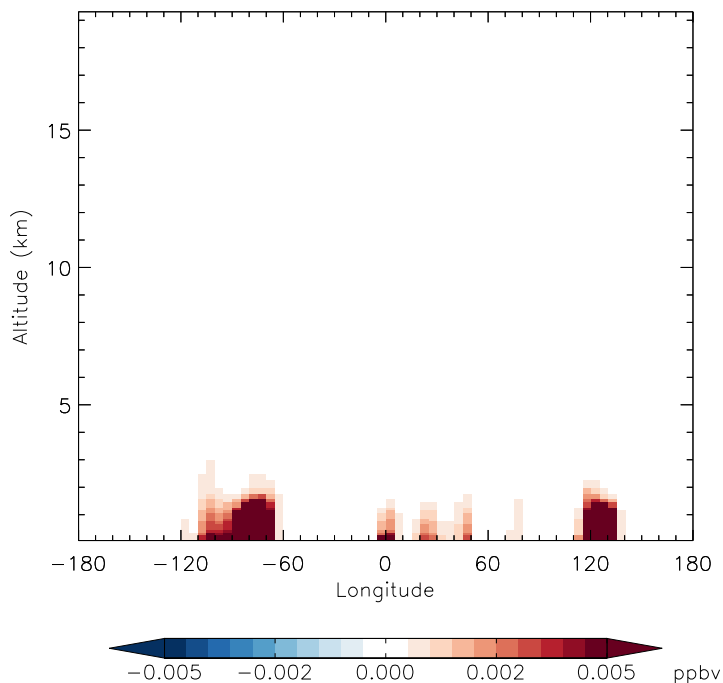


GEOS-Chem Longitudinal Difference Profiles at 15S and 42N

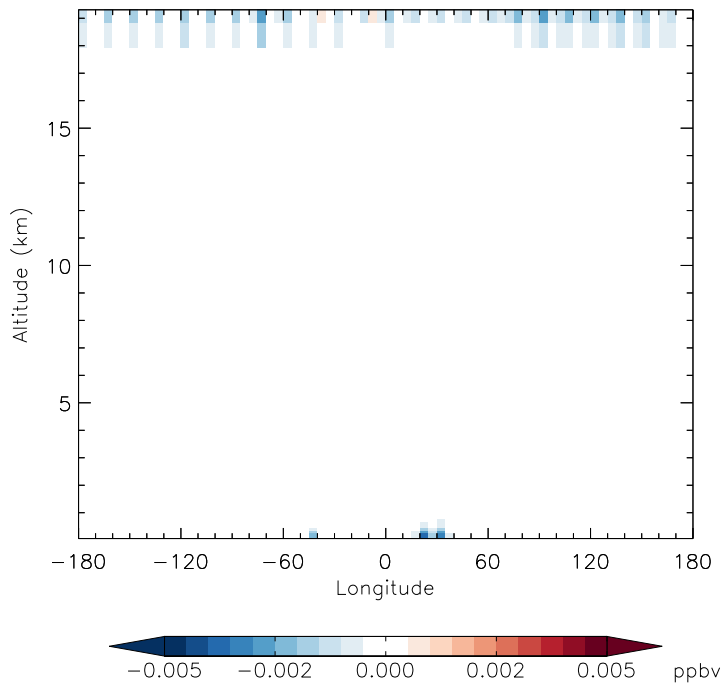
v11-01g-Run0 - v11-01f-geosp-Run0
N2O5 - Diff along 15S for Oct



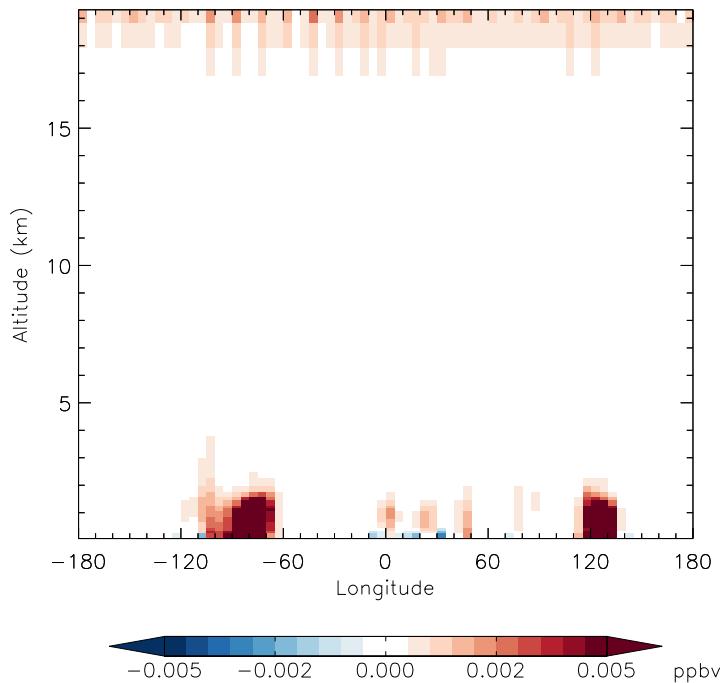
v11-01g-Run0 - v11-01f-geosp-Run0
N2O5 - Diff along 42N for Oct



v11-01g-Run0 - v11-01d-Run1
N2O5 - Diff along 15S for Oct

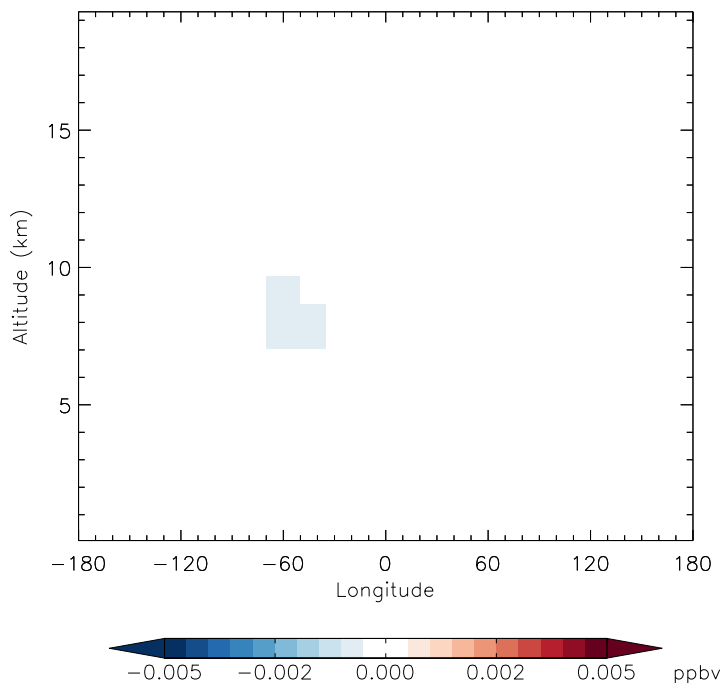


v11-01g-Run0 - v11-01d-Run1
N2O5 - Diff along 42N for Oct

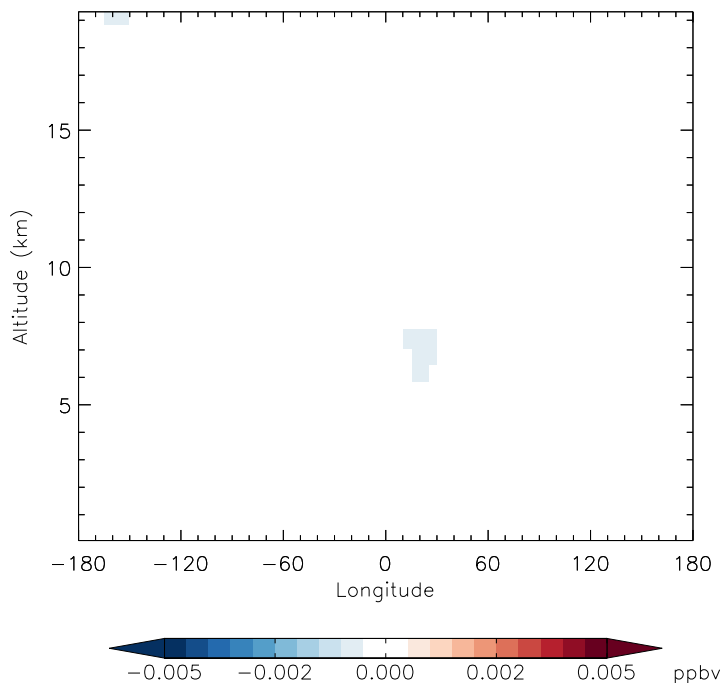


GEOS-Chem Longitudinal Difference Profiles at 15S and 42N

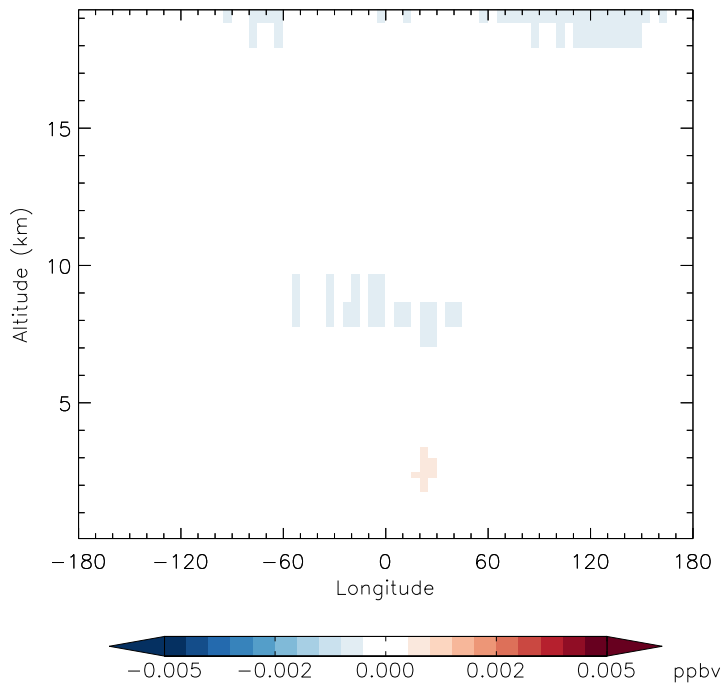
v11-01g-Run0 - v11-01f-geosfp-Run0
HNO4 - Diff along 15S for Oct



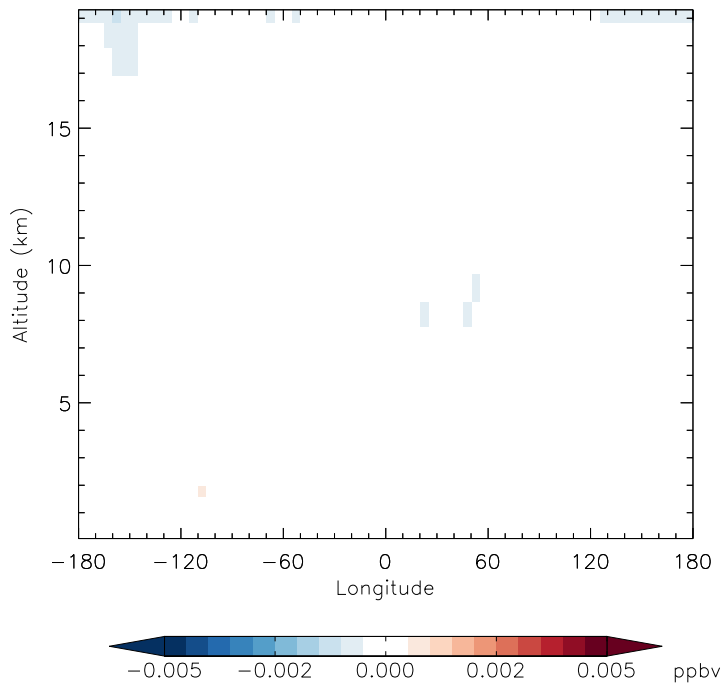
v11-01g-Run0 - v11-01f-geosfp-Run0
HNO4 - Diff along 42N for Oct



v11-01g-Run0 - v11-01d-Run1
HNO4 - Diff along 15S for Oct

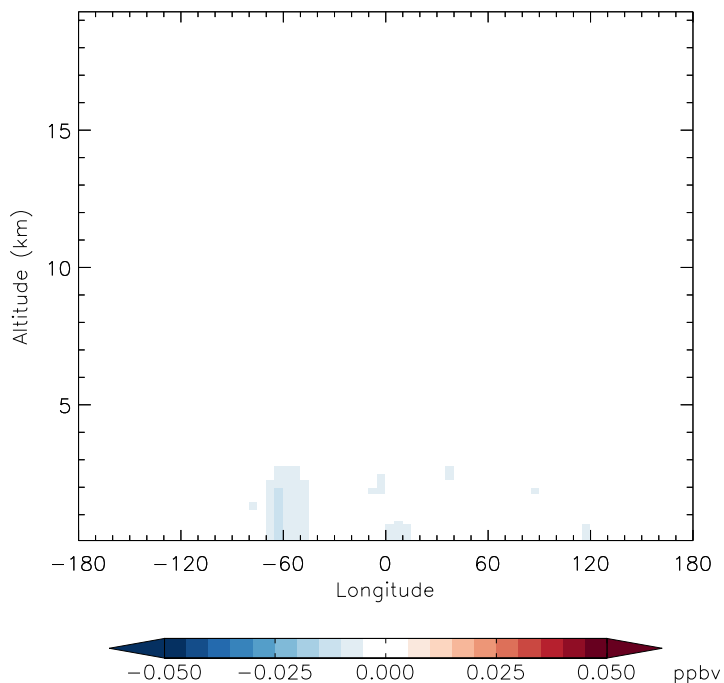


v11-01g-Run0 - v11-01d-Run1
HNO4 - Diff along 42N for Oct

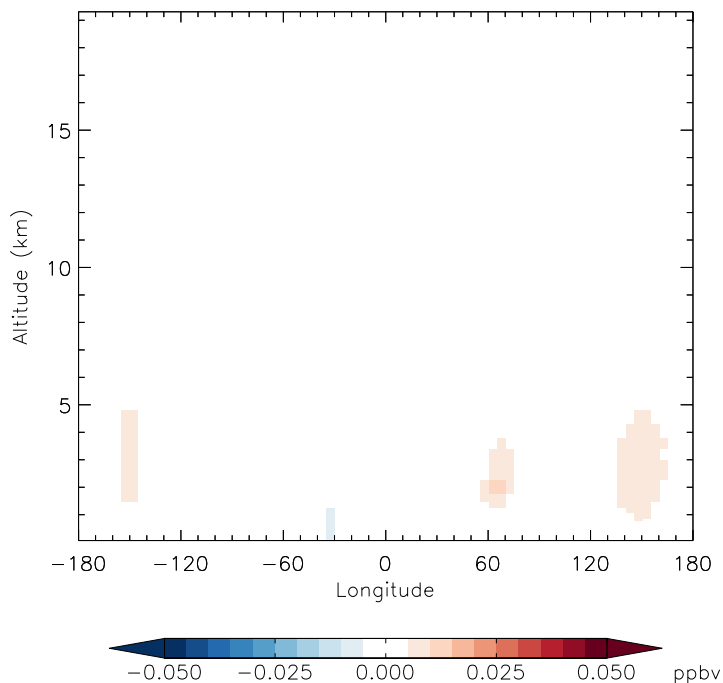


GEOS-Chem Longitudinal Difference Profiles at 15S and 42N

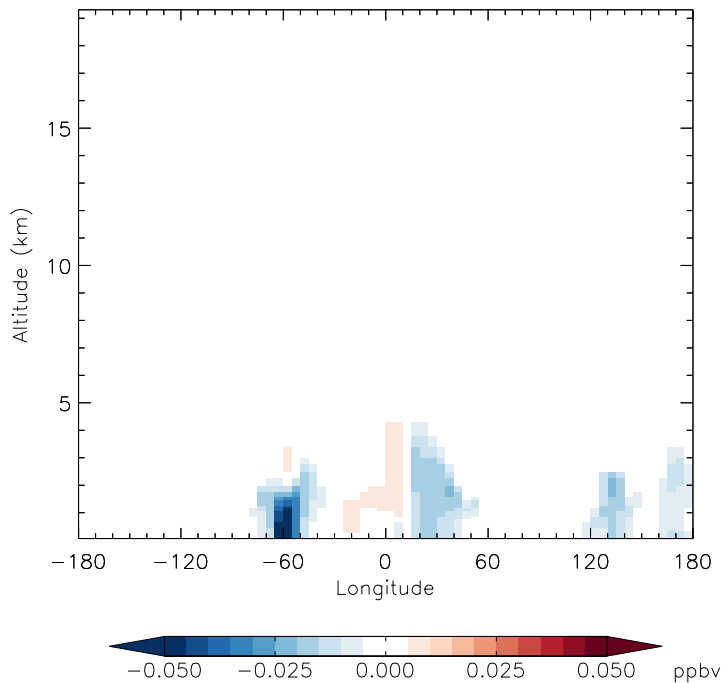
v11-01g-Run0 - v11-01f-geosp-Run0
MP - Diff along 15S for Oct



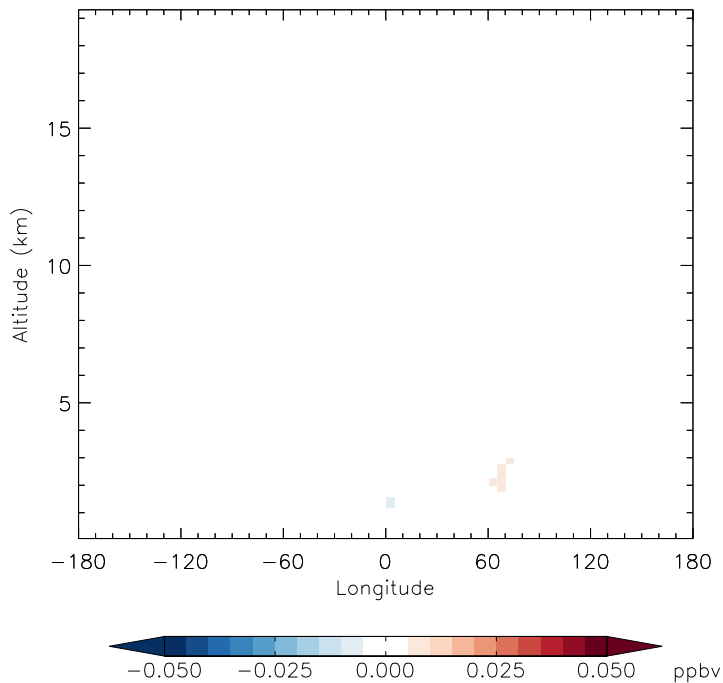
v11-01g-Run0 - v11-01f-geosp-Run0
MP - Diff along 42N for Oct



v11-01g-Run0 - v11-01d-Run1
MP - Diff along 15S for Oct



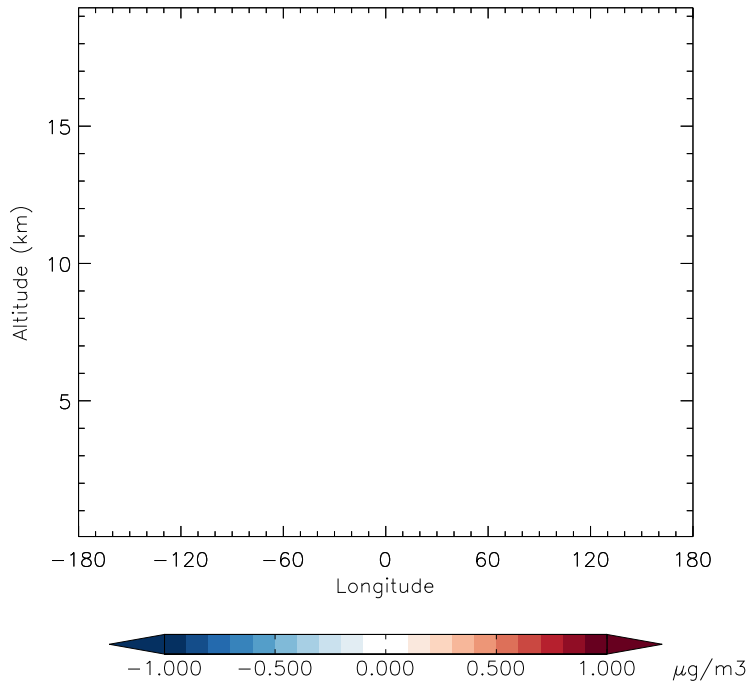
v11-01g-Run0 - v11-01d-Run1
MP - Diff along 42N for Oct



GEOS-Chem Longitudinal Difference Profiles at 15S and 42N

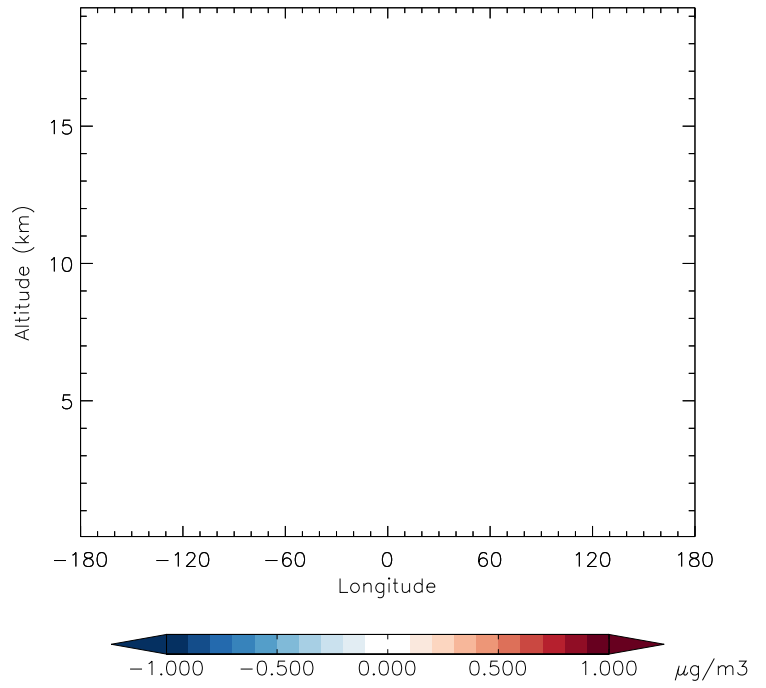
v11-01g-Run0 - v11-01f-geosfp-Run0

DMS - Diff along 15S for Oct



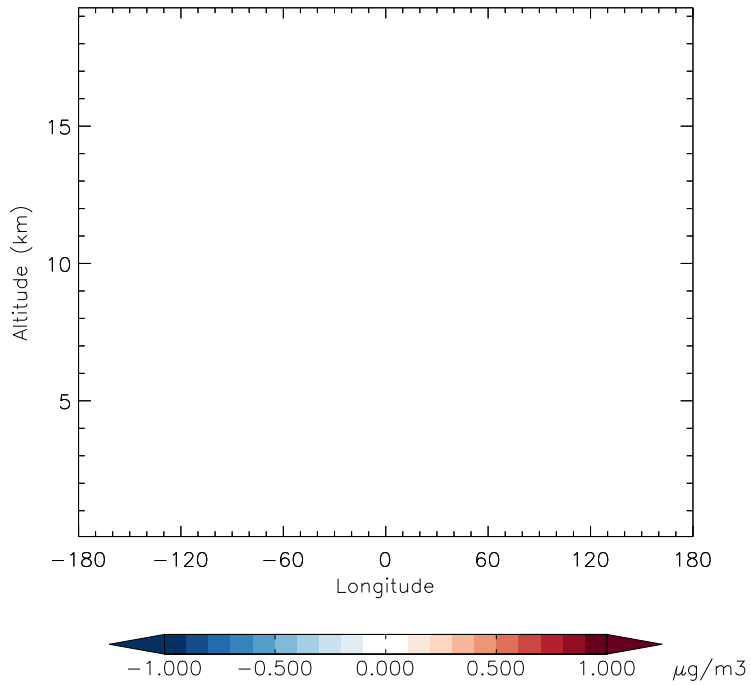
v11-01g-Run0 - v11-01f-geosfp-Run0

DMS - Diff along 42N for Oct



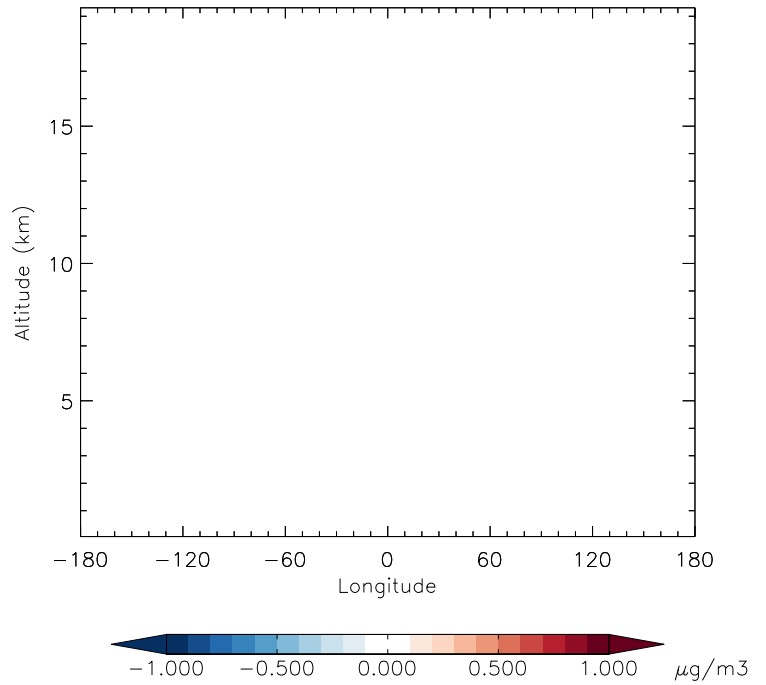
v11-01g-Run0 - v11-01d-Run1

DMS - Diff along 15S for Oct



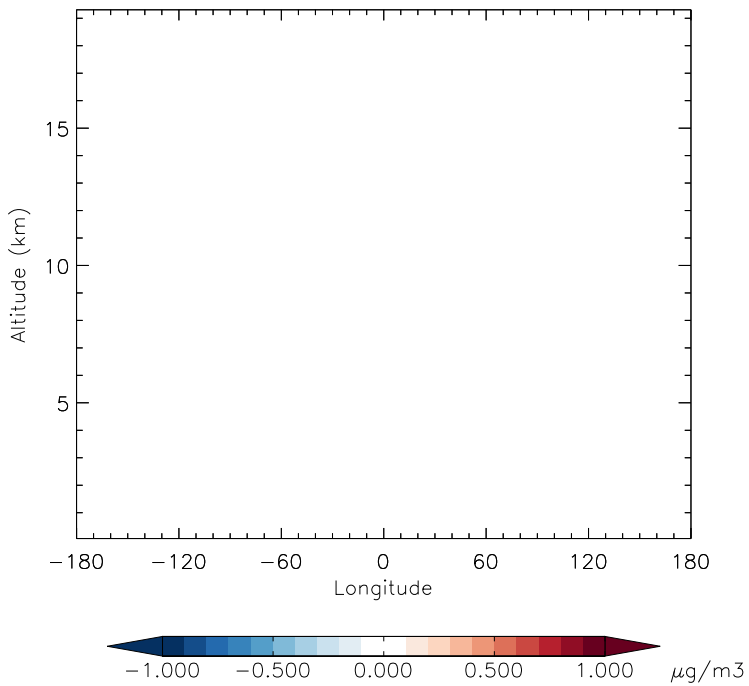
v11-01g-Run0 - v11-01d-Run1

DMS - Diff along 42N for Oct

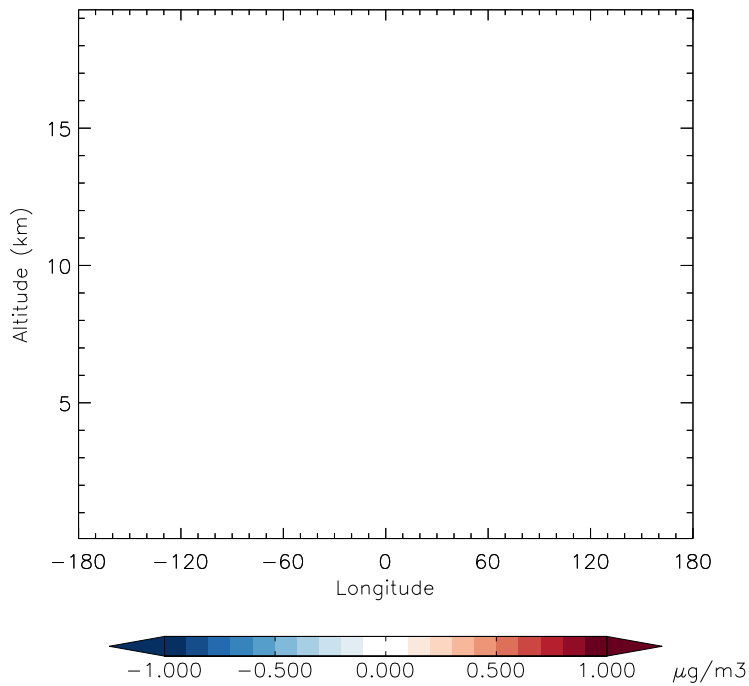


GEOS-Chem Longitudinal Difference Profiles at 15S and 42N

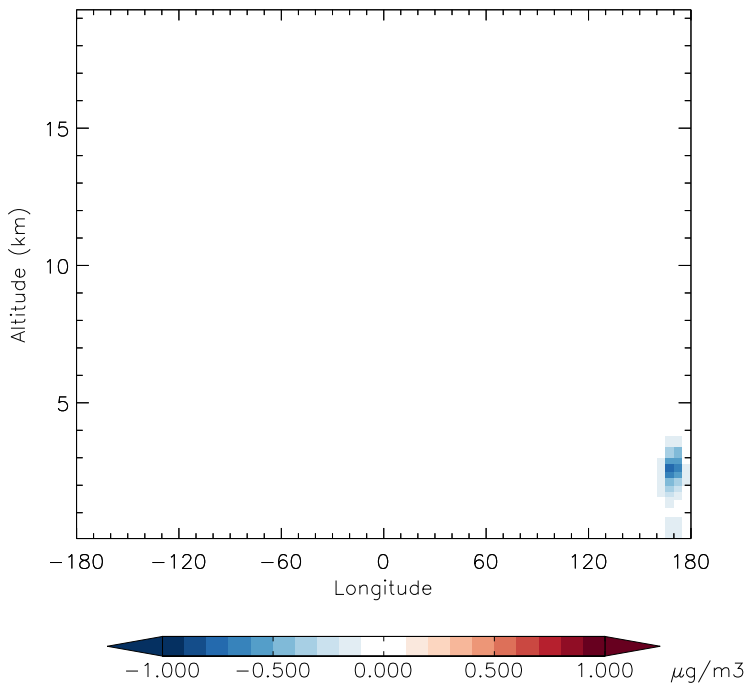
v11-01g-Run0 - v11-01f-geosfp-Run0
SO2 - Diff along 15S for Oct



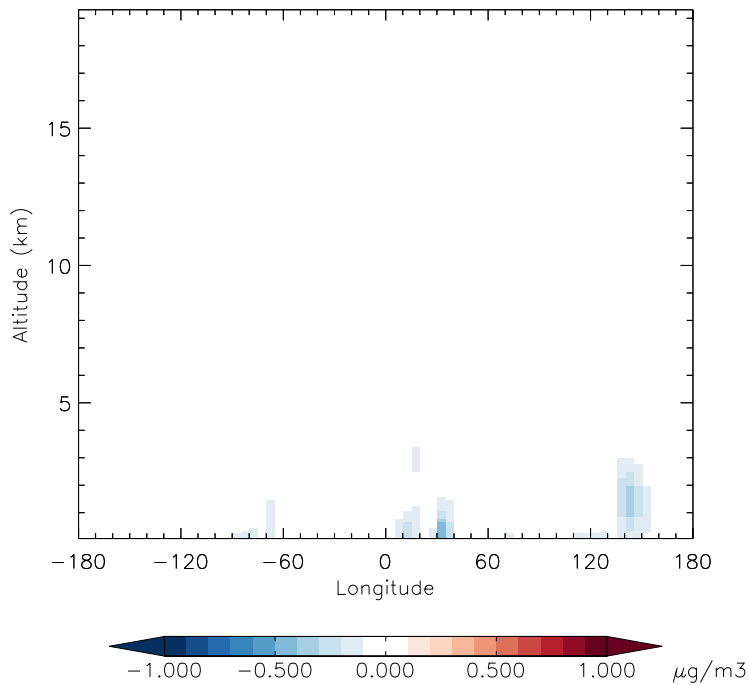
v11-01g-Run0 - v11-01f-geosfp-Run0
SO2 - Diff along 42N for Oct



v11-01g-Run0 - v11-01d-Run1
SO2 - Diff along 15S for Oct

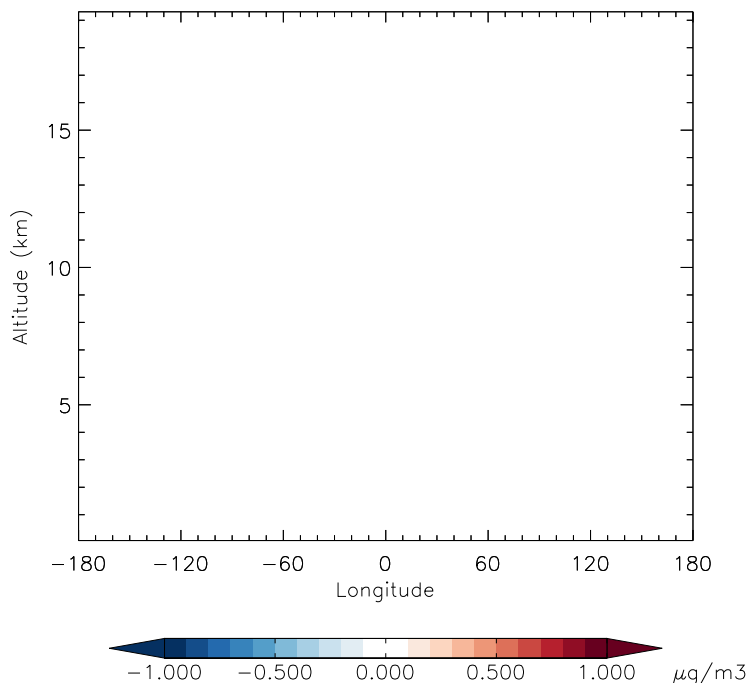


v11-01g-Run0 - v11-01d-Run1
SO2 - Diff along 42N for Oct

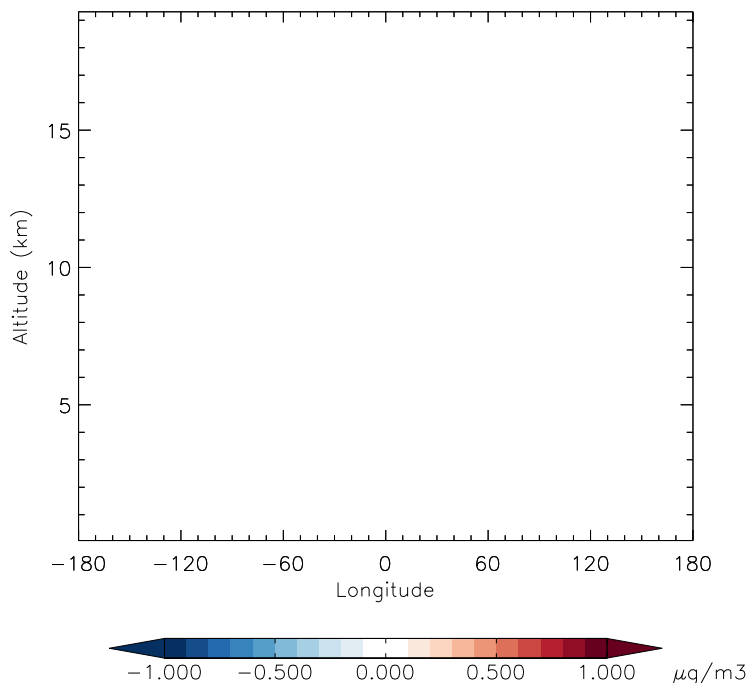


GEOS-Chem Longitudinal Difference Profiles at 15S and 42N

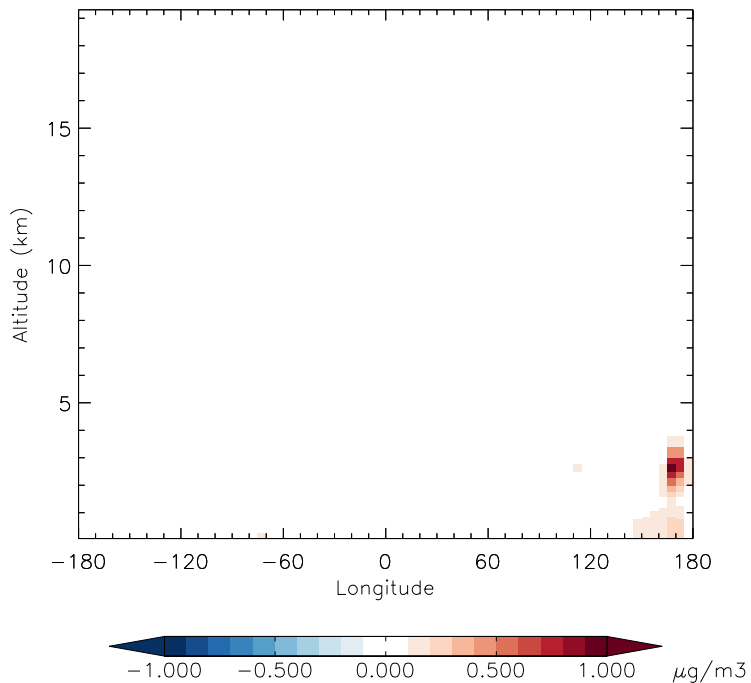
v11-01g-Run0 - v11-01f-geosfp-Run0
S04 - Diff along 15S for Oct



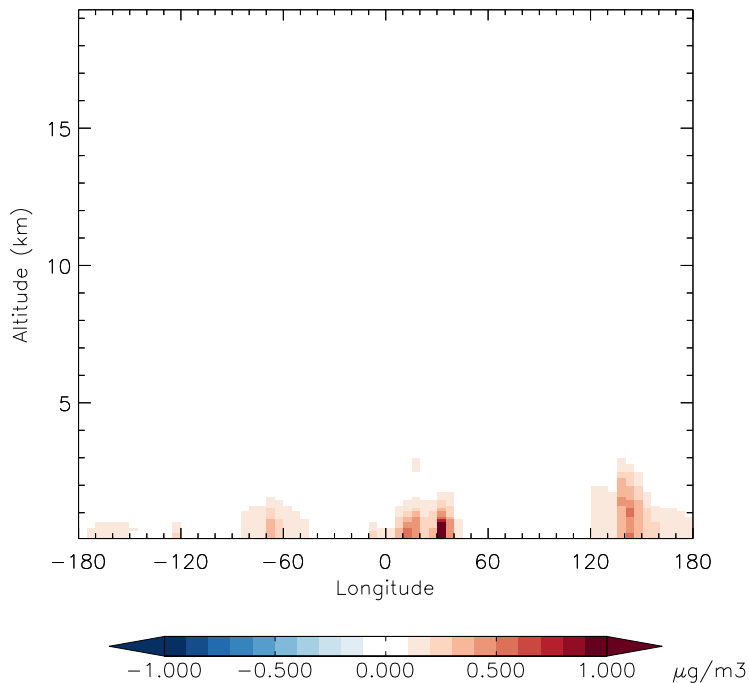
v11-01g-Run0 - v11-01f-geosfp-Run0
S04 - Diff along 42N for Oct



v11-01g-Run0 - v11-01d-Run1
S04 - Diff along 15S for Oct



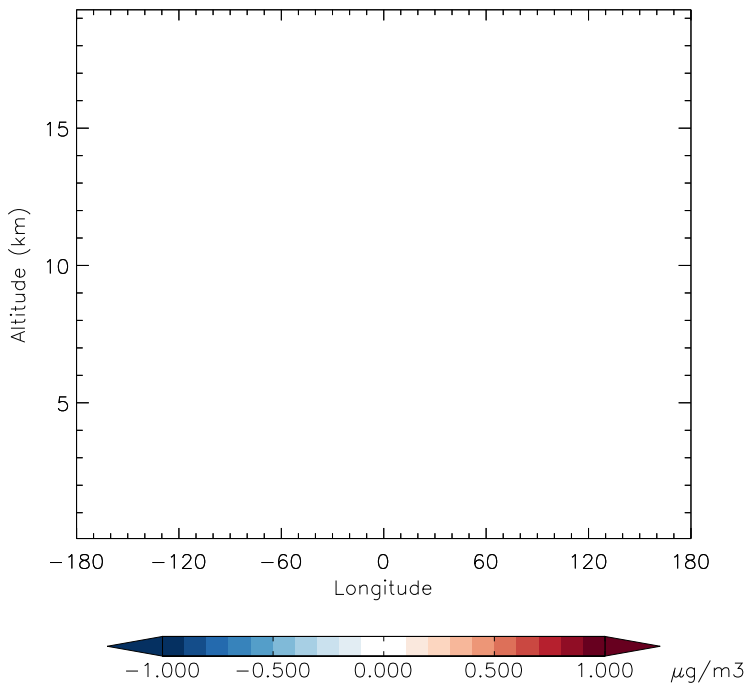
v11-01g-Run0 - v11-01d-Run1
S04 - Diff along 42N for Oct



GEOS-Chem Longitudinal Difference Profiles at 15S and 42N

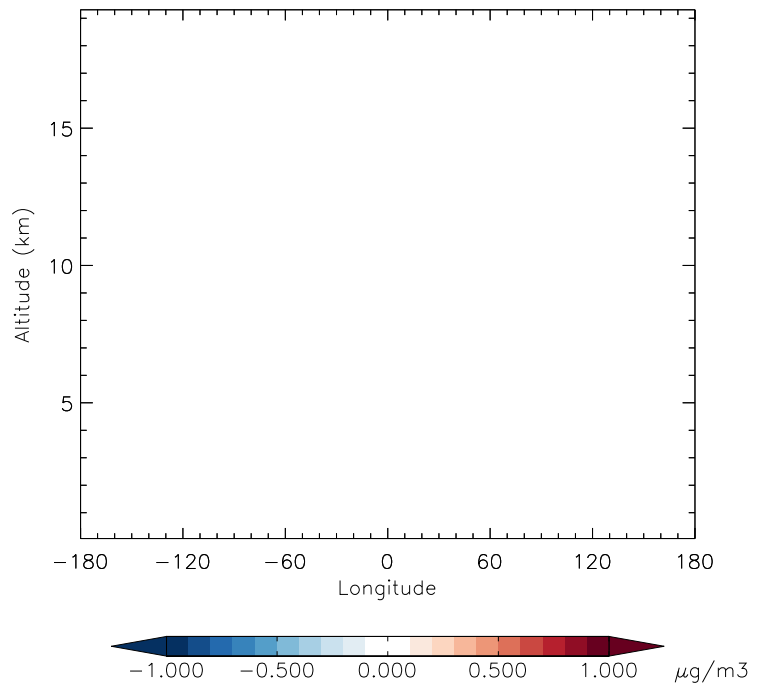
v11-01g-Run0 - v11-01f-geosfp-Run0

SO4s - Diff along 15S for Oct



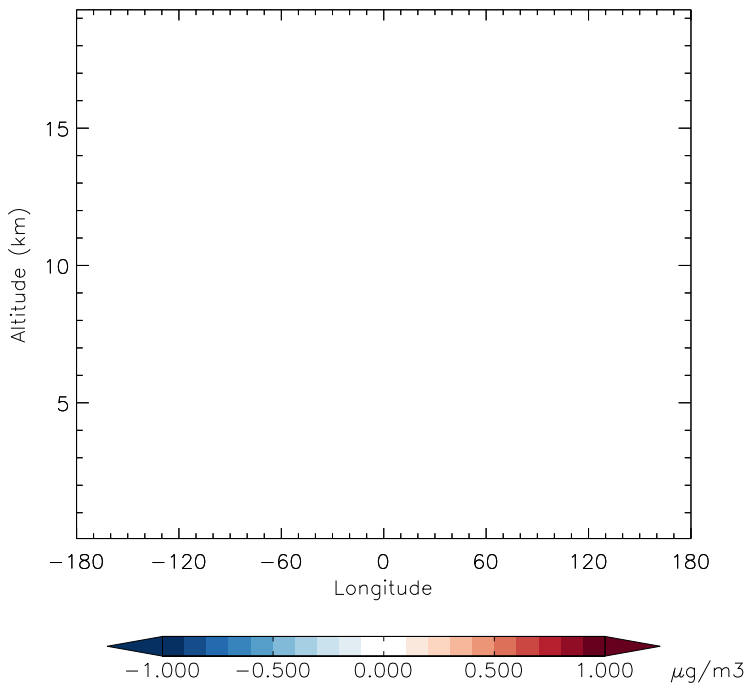
v11-01g-Run0 - v11-01f-geosfp-Run0

SO4s - Diff along 42N for Oct



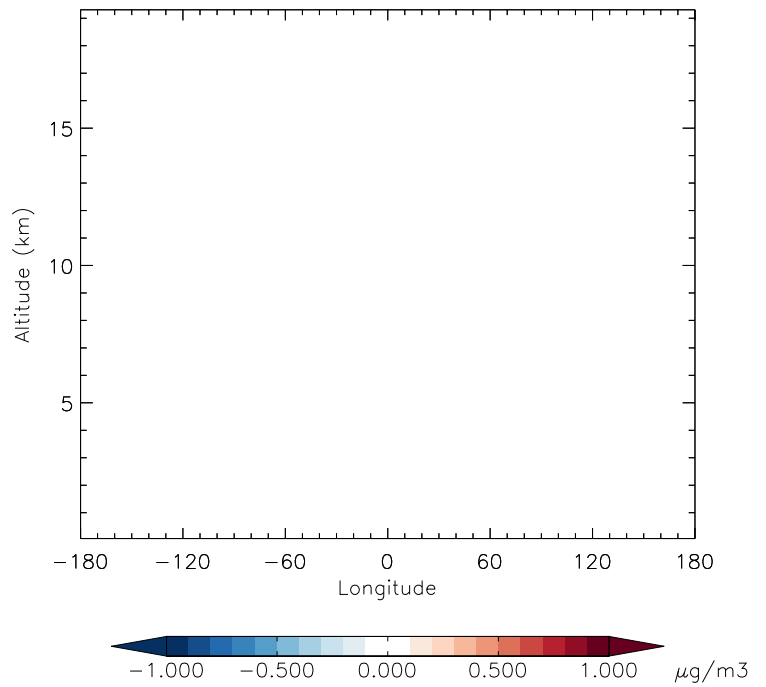
v11-01g-Run0 - v11-01d-Run1

SO4s - Diff along 15S for Oct



v11-01g-Run0 - v11-01d-Run1

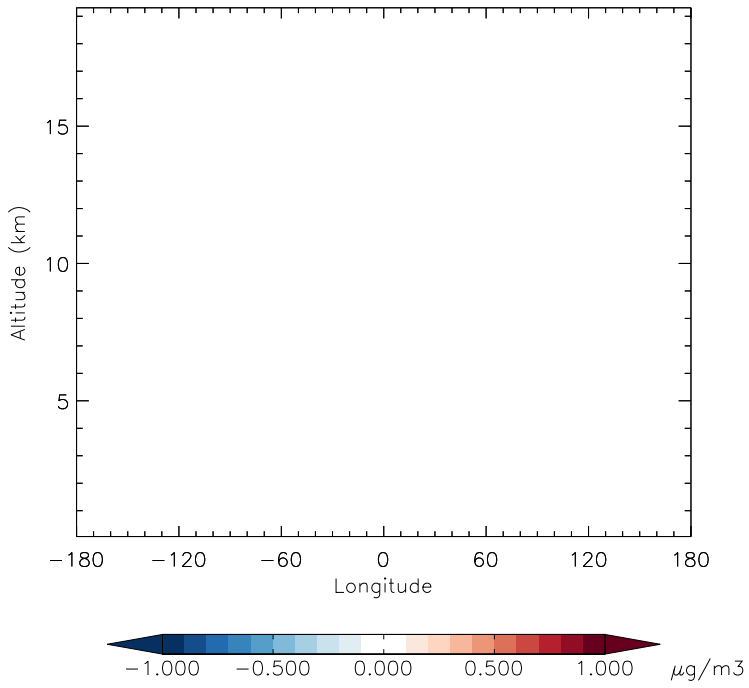
SO4s - Diff along 42N for Oct



GEOS-Chem Longitudinal Difference Profiles at 15S and 42N

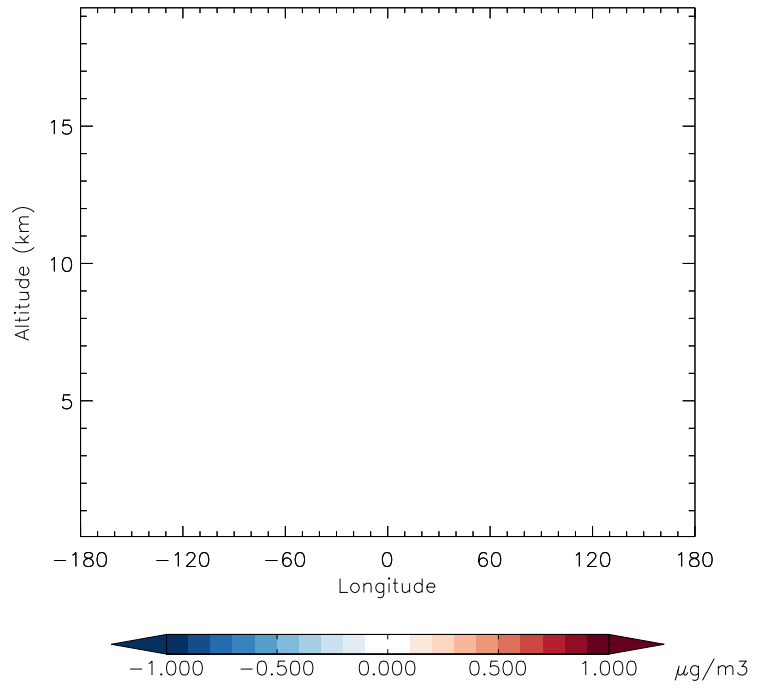
v11-01g-Run0 - v11-01f-geosfp-Run0

MSA - Diff along 15S for Oct



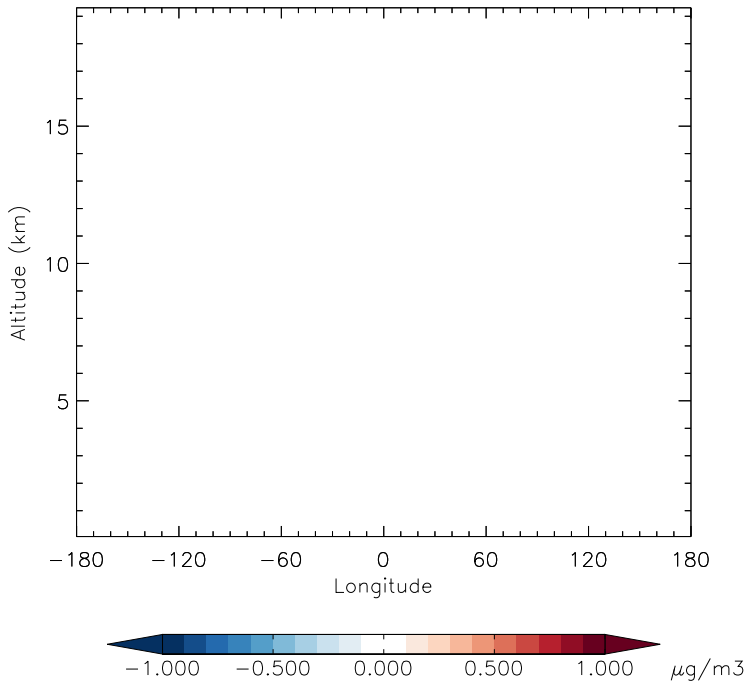
v11-01g-Run0 - v11-01f-geosfp-Run0

MSA - Diff along 42N for Oct



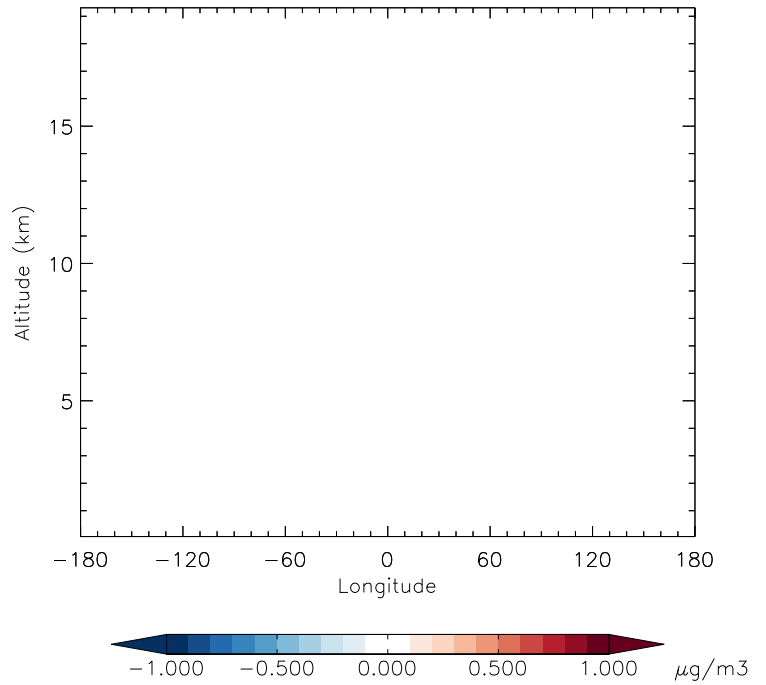
v11-01g-Run0 - v11-01d-Run1

MSA - Diff along 15S for Oct



v11-01g-Run0 - v11-01d-Run1

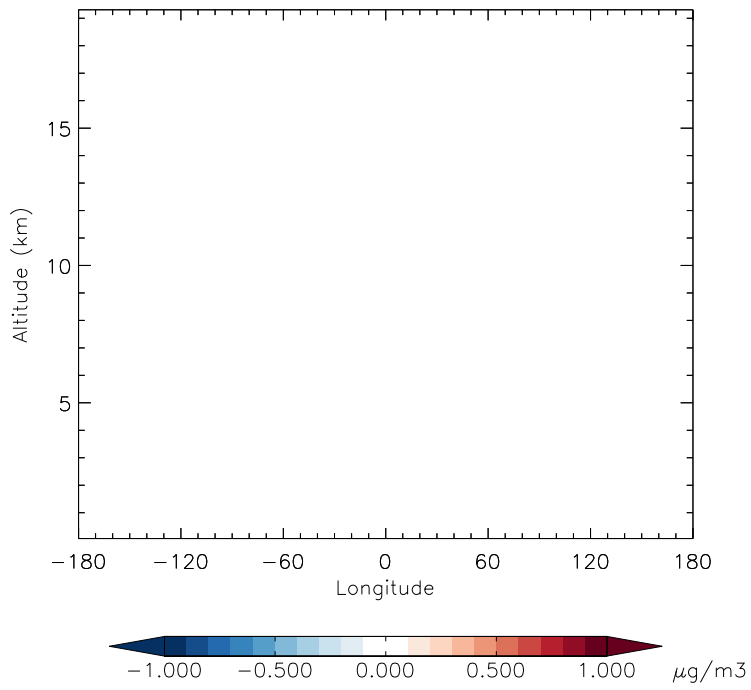
MSA - Diff along 42N for Oct



GEOS-Chem Longitudinal Difference Profiles at 15S and 42N

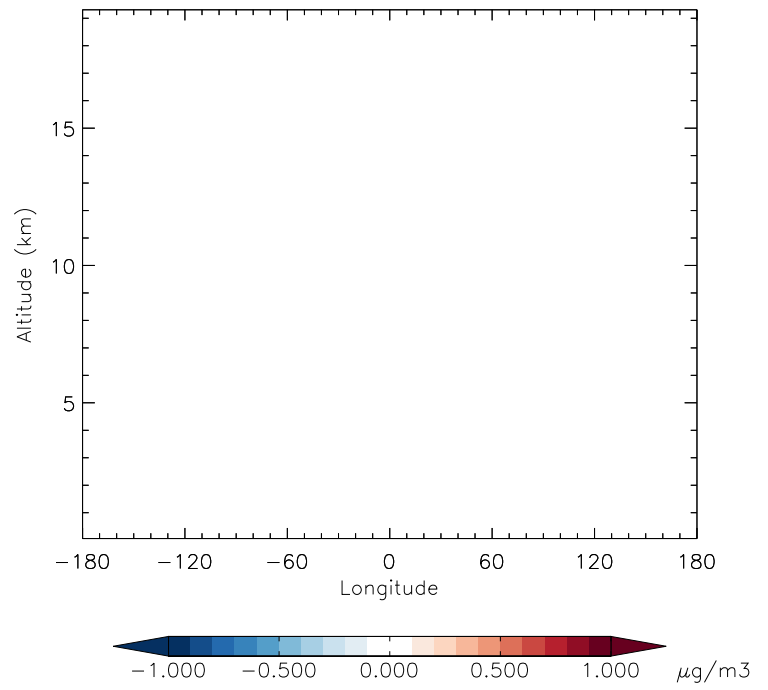
v11-01g-Run0 - v11-01f-geosfp-Run0

NH3 - Diff along 15S for Oct



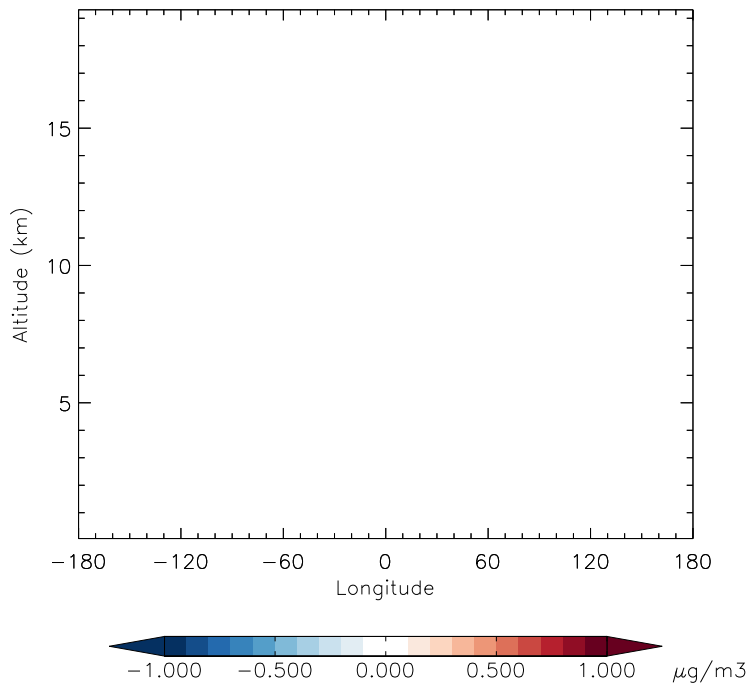
v11-01g-Run0 - v11-01f-geosfp-Run0

NH3 - Diff along 42N for Oct



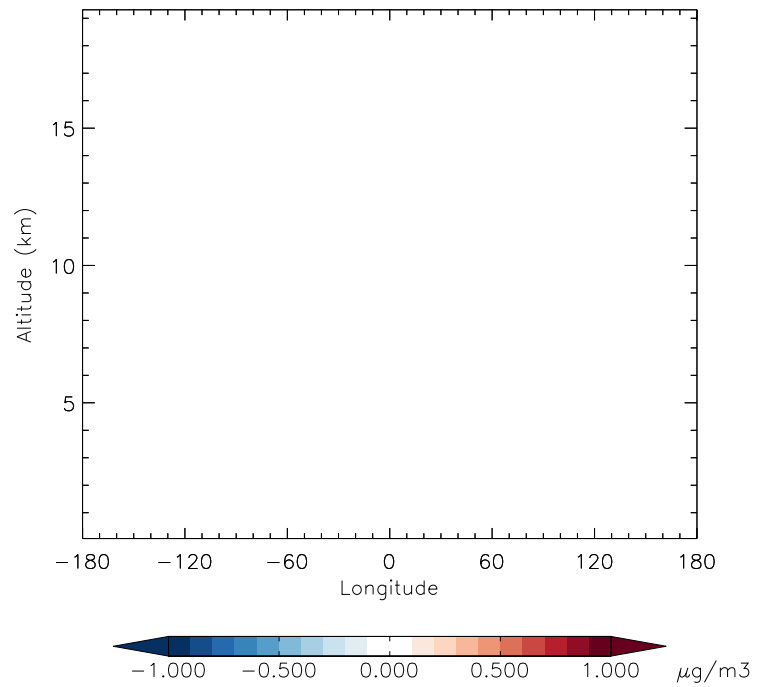
v11-01g-Run0 - v11-01d-Run1

NH3 - Diff along 15S for Oct



v11-01g-Run0 - v11-01d-Run1

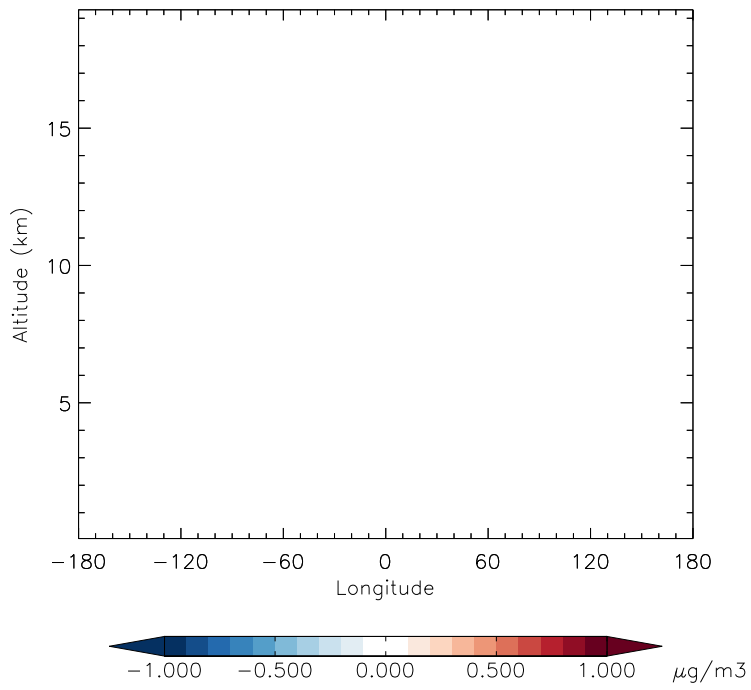
NH3 - Diff along 42N for Oct



GEOS-Chem Longitudinal Difference Profiles at 15S and 42N

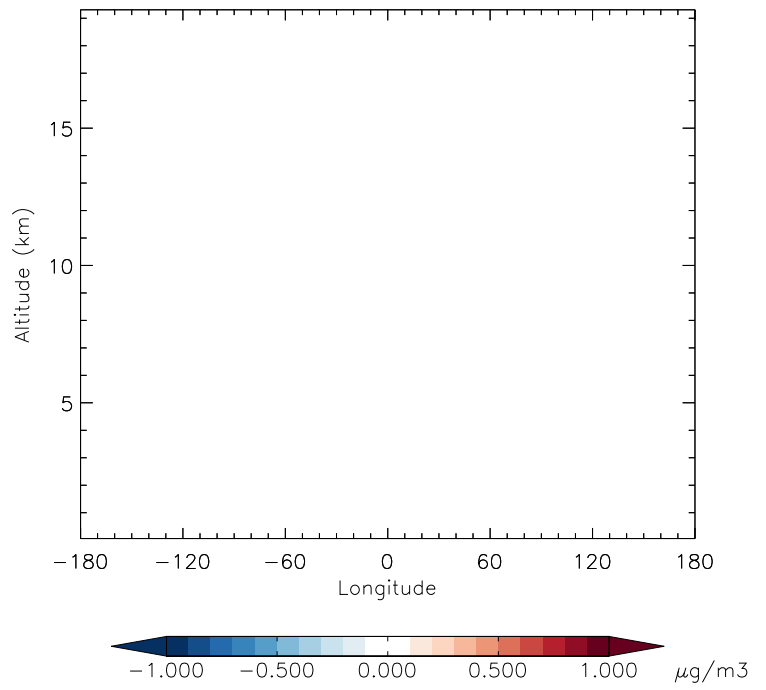
v11-01g-Run0 - v11-01f-geosfp-Run0

NH4 - Diff along 15S for Oct



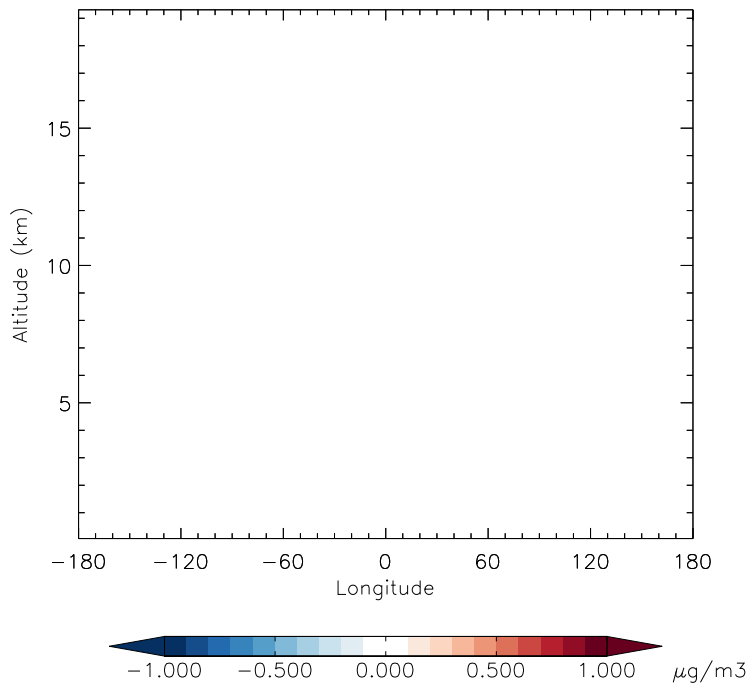
v11-01g-Run0 - v11-01f-geosfp-Run0

NH4 - Diff along 42N for Oct



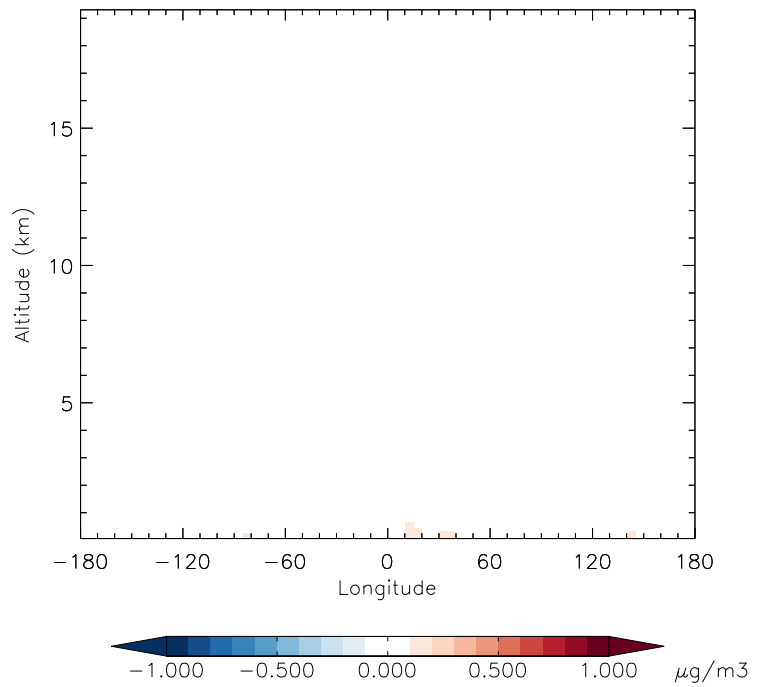
v11-01g-Run0 - v11-01d-Run1

NH4 - Diff along 15S for Oct



v11-01g-Run0 - v11-01d-Run1

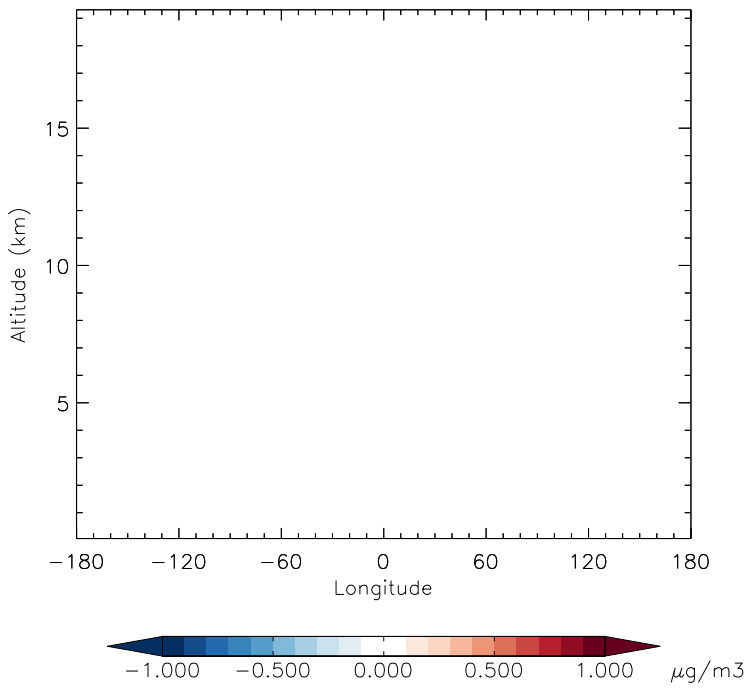
NH4 - Diff along 42N for Oct



GEOS-Chem Longitudinal Difference Profiles at 15S and 42N

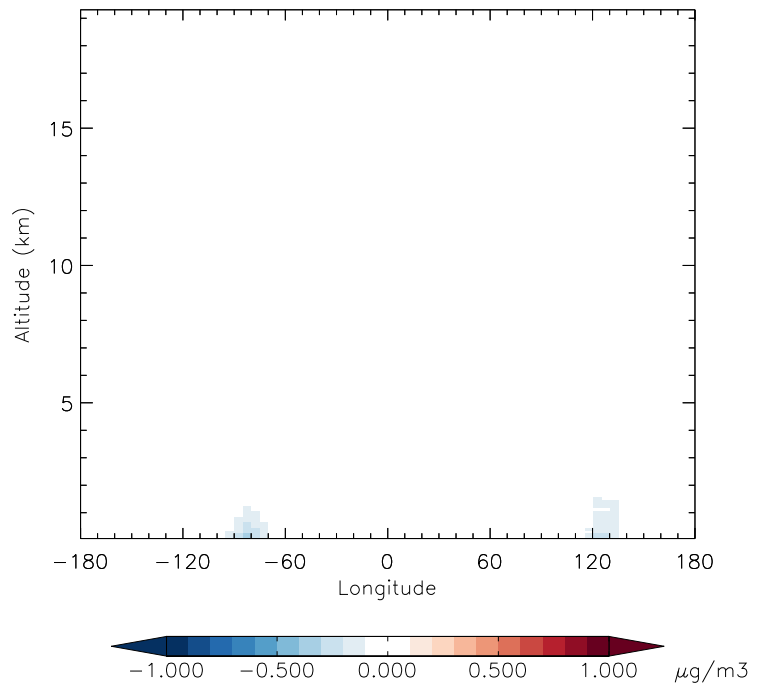
v11-01g-Run0 - v11-01f-geosfp-Run0

NIT - Diff along 15S for Oct



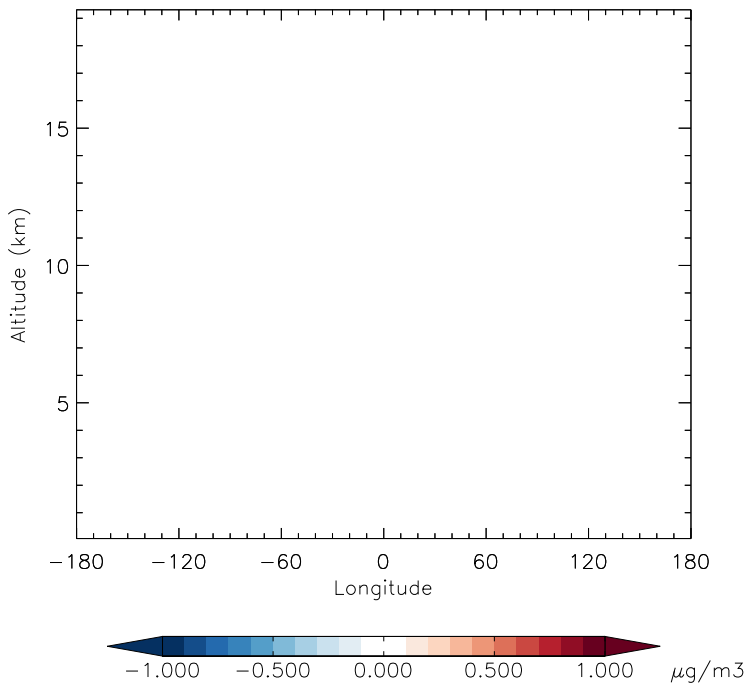
v11-01g-Run0 - v11-01f-geosfp-Run0

NIT - Diff along 42N for Oct



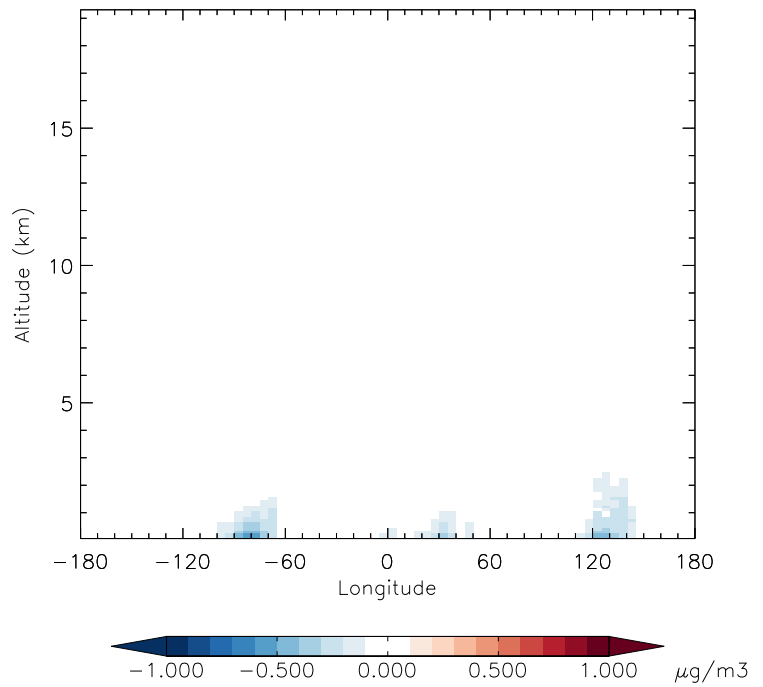
v11-01g-Run0 - v11-01d-Run1

NIT - Diff along 15S for Oct



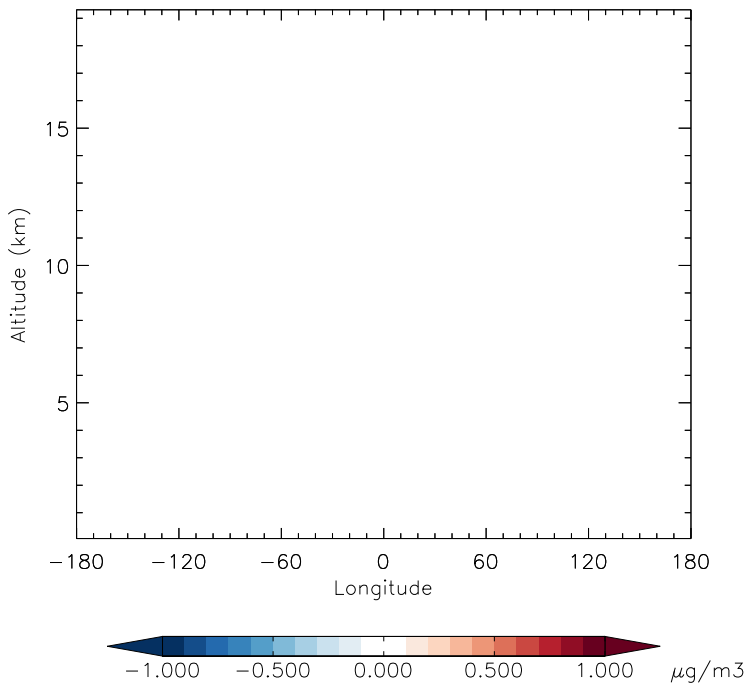
v11-01g-Run0 - v11-01d-Run1

NIT - Diff along 42N for Oct

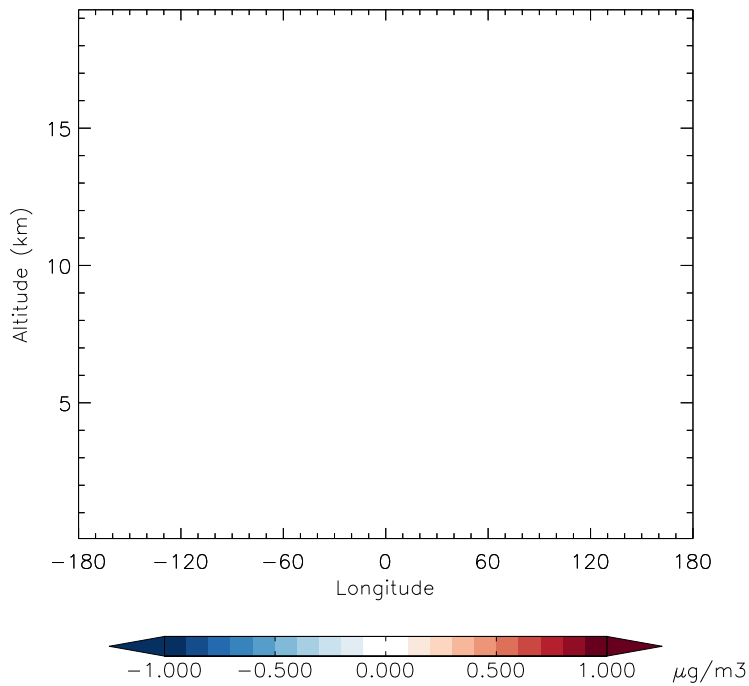


GEOS-Chem Longitudinal Difference Profiles at 15S and 42N

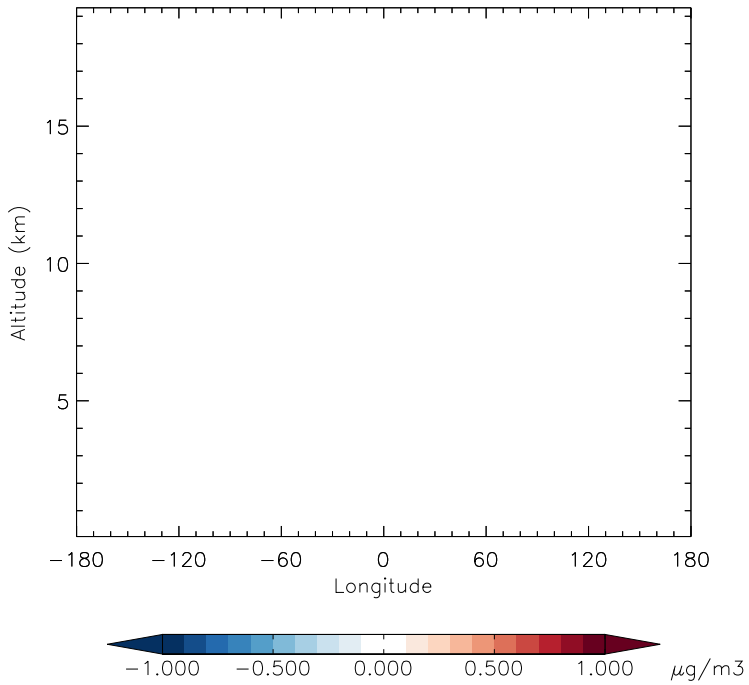
v11-01g-Run0 - v11-01f-geosfp-Run0
NITs - Diff along 15S for Oct



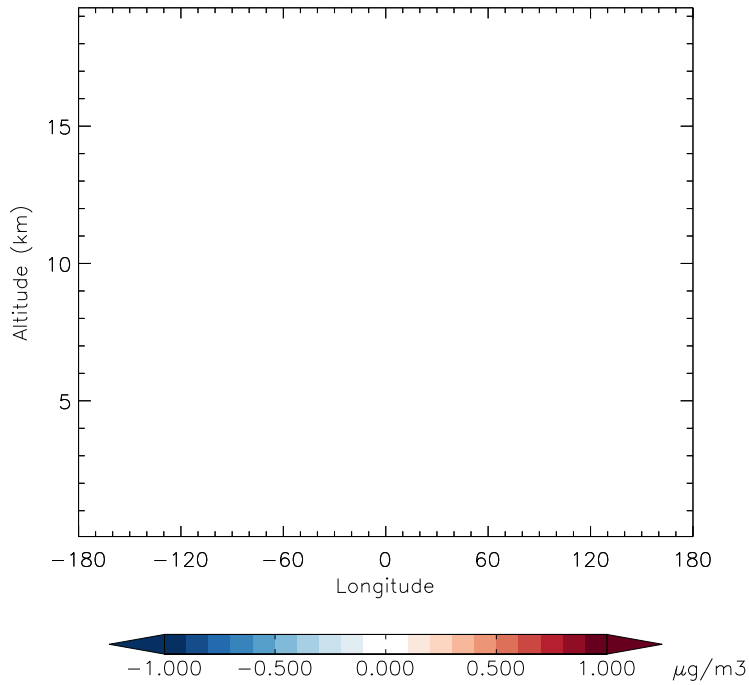
v11-01g-Run0 - v11-01f-geosfp-Run0
NITs - Diff along 42N for Oct



v11-01g-Run0 - v11-01d-Run1
NITs - Diff along 15S for Oct



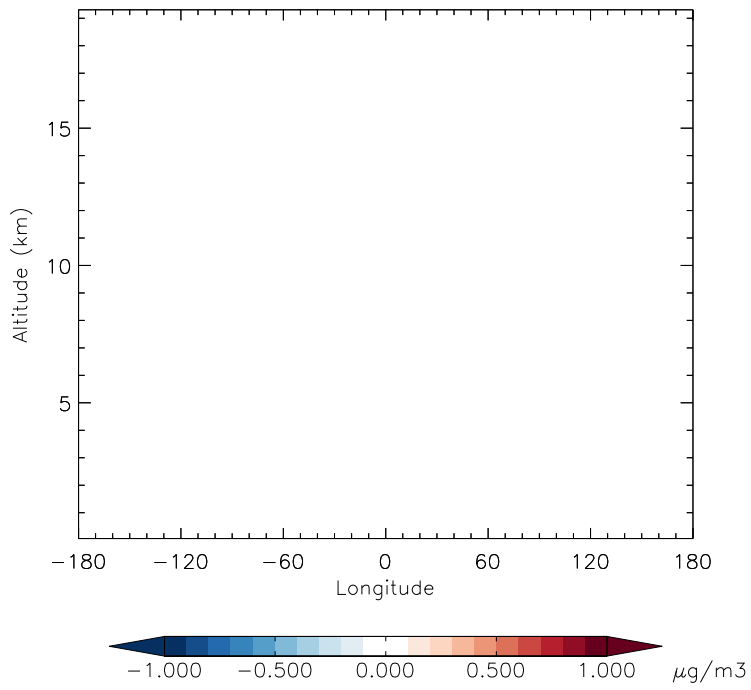
v11-01g-Run0 - v11-01d-Run1
NITs - Diff along 42N for Oct



GEOS-Chem Longitudinal Difference Profiles at 15S and 42N

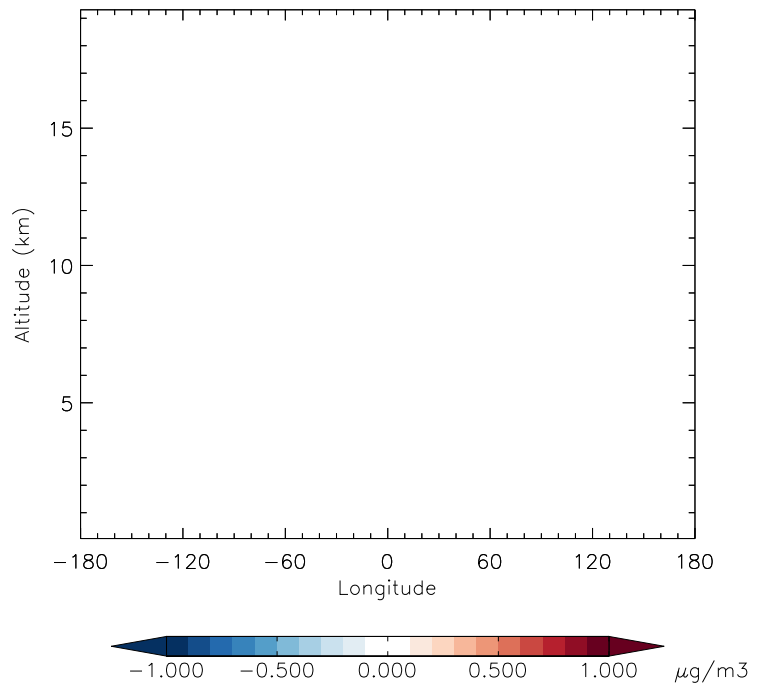
v11-01g-Run0 - v11-01f-geosfp-Run0

BCPI - Diff along 15S for Oct



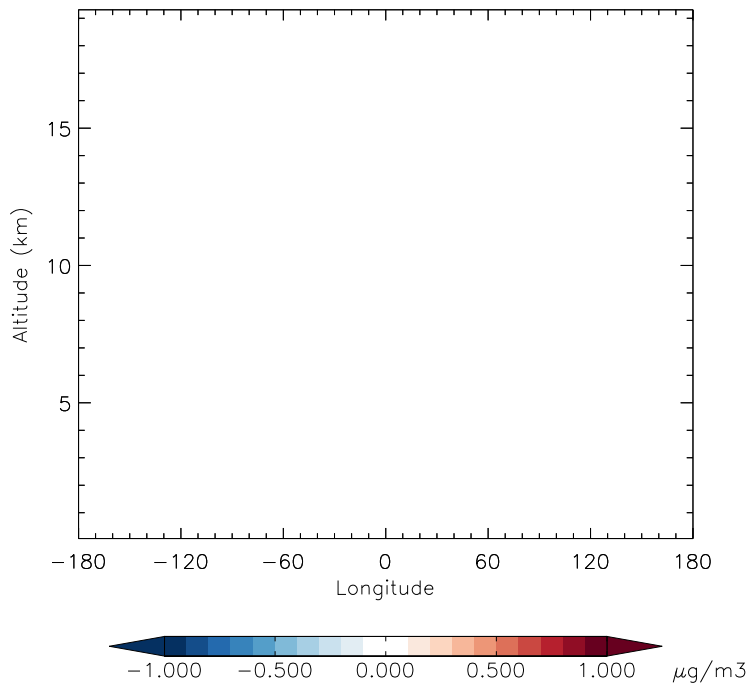
v11-01g-Run0 - v11-01f-geosfp-Run0

BCPI - Diff along 42N for Oct



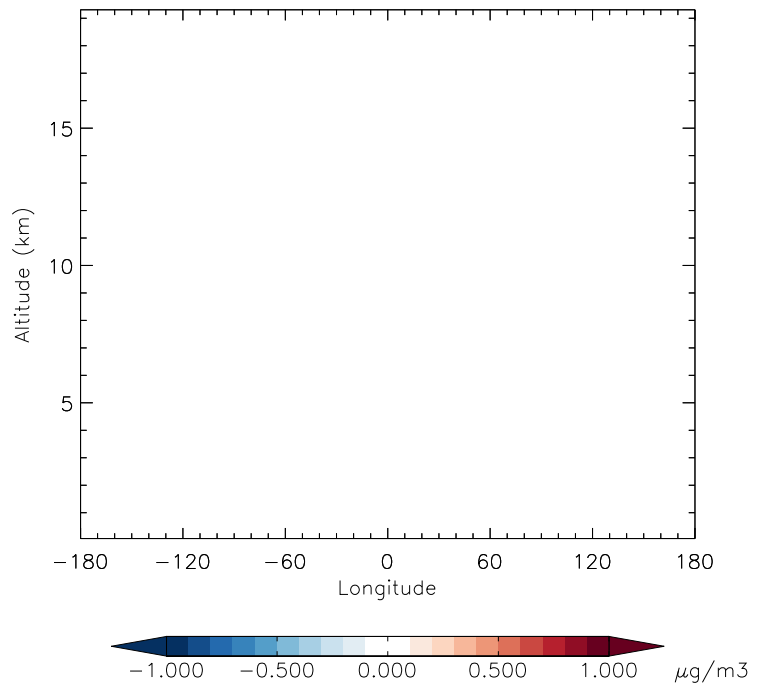
v11-01g-Run0 - v11-01d-Run1

BCPI - Diff along 15S for Oct



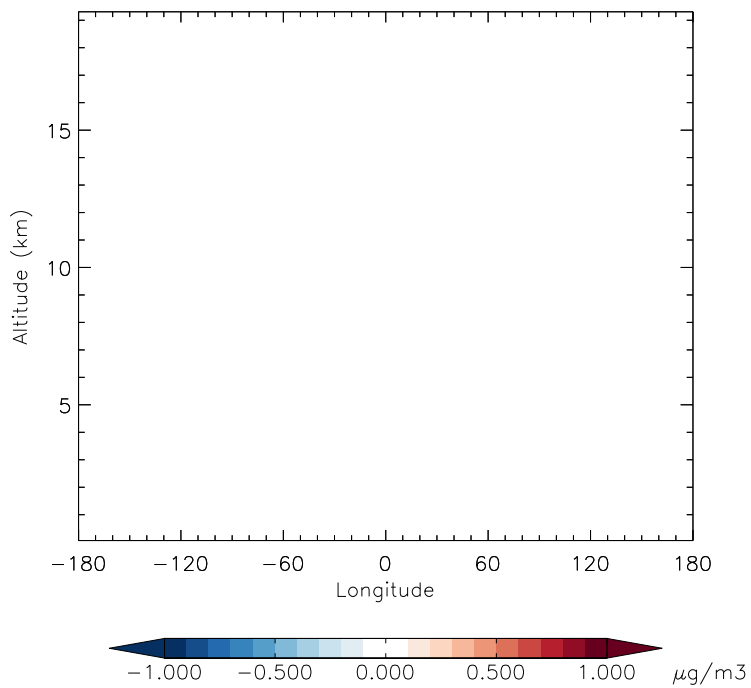
v11-01g-Run0 - v11-01d-Run1

BCPI - Diff along 42N for Oct

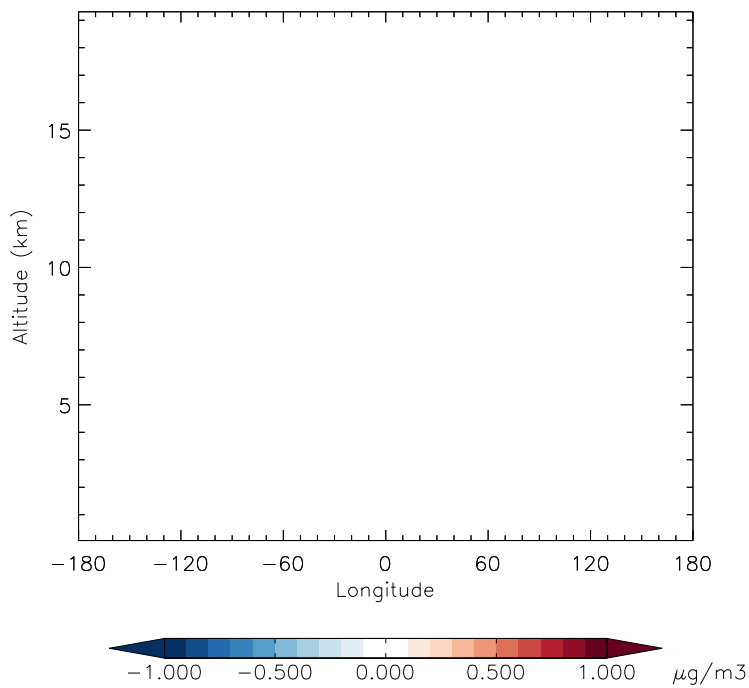


GEOS-Chem Longitudinal Difference Profiles at 15S and 42N

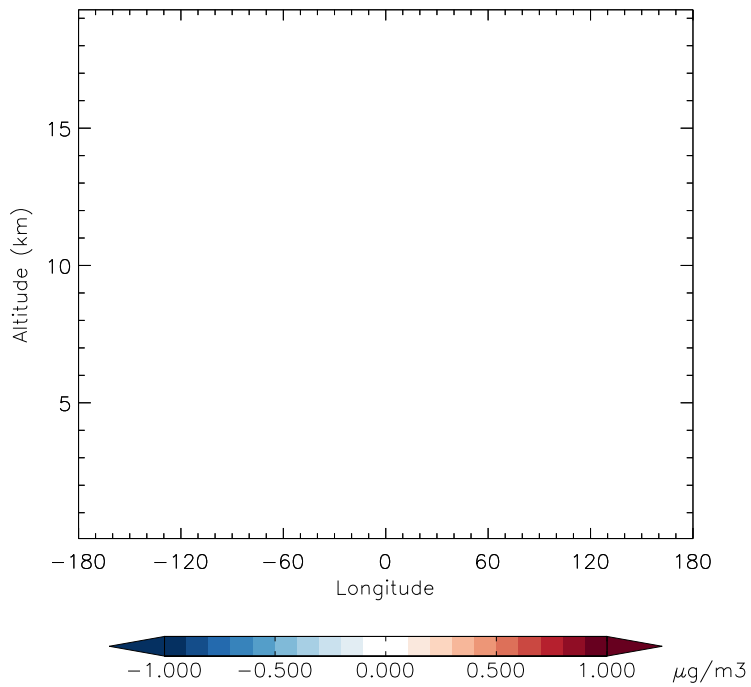
v11-01g-Run0 - v11-01f-geosfp-Run0
OCPI - Diff along 15S for Oct



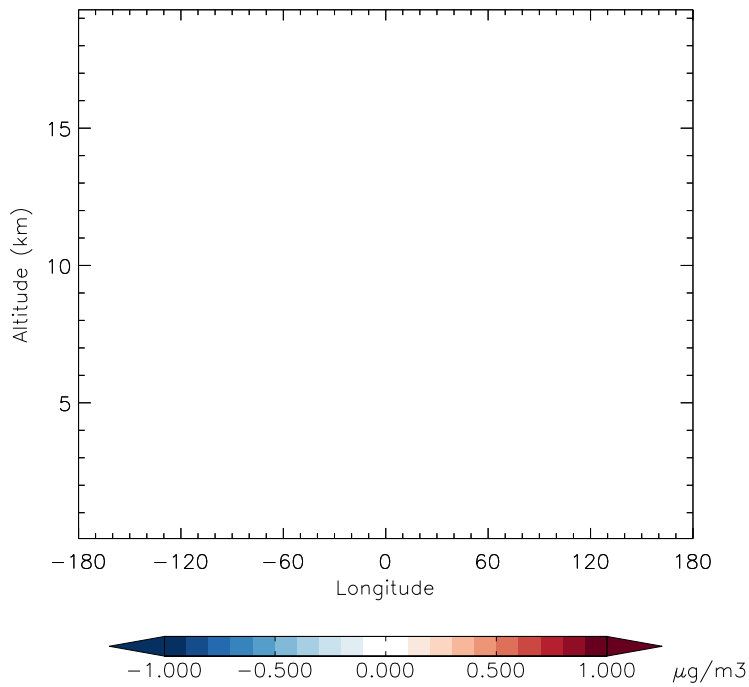
v11-01g-Run0 - v11-01f-geosfp-Run0
OCPI - Diff along 42N for Oct



v11-01g-Run0 - v11-01d-Run1
OCPI - Diff along 15S for Oct



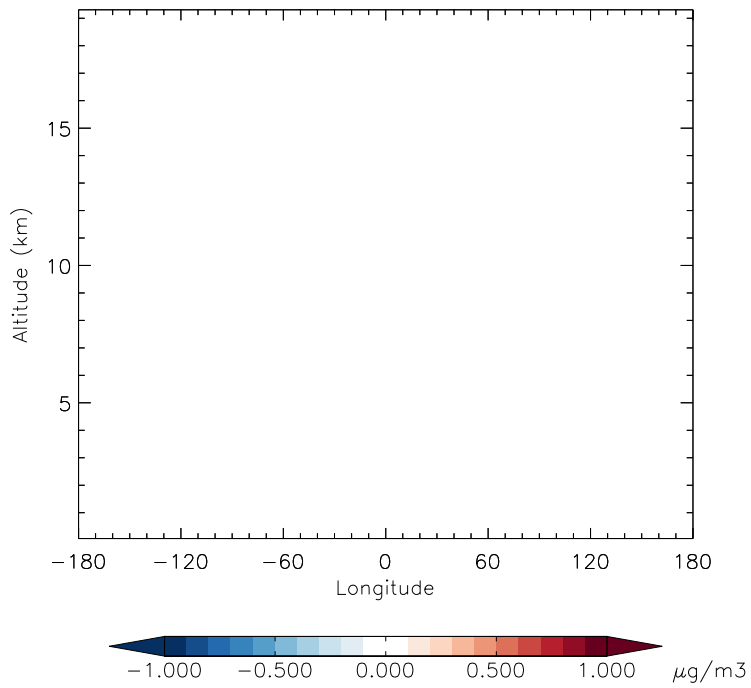
v11-01g-Run0 - v11-01d-Run1
OCPI - Diff along 42N for Oct



GEOS-Chem Longitudinal Difference Profiles at 15S and 42N

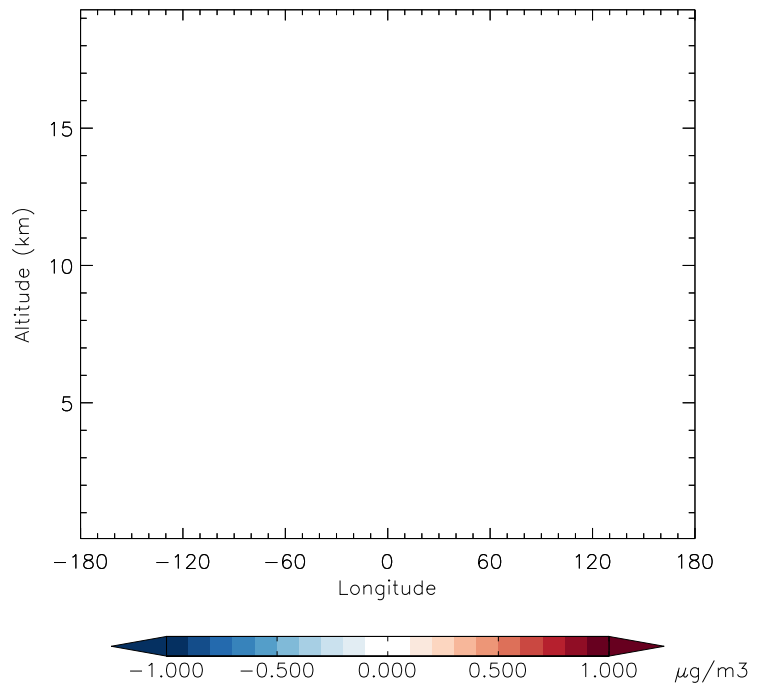
v11-01g-Run0 - v11-01f-geosfp-Run0

BCPO - Diff along 15S for Oct



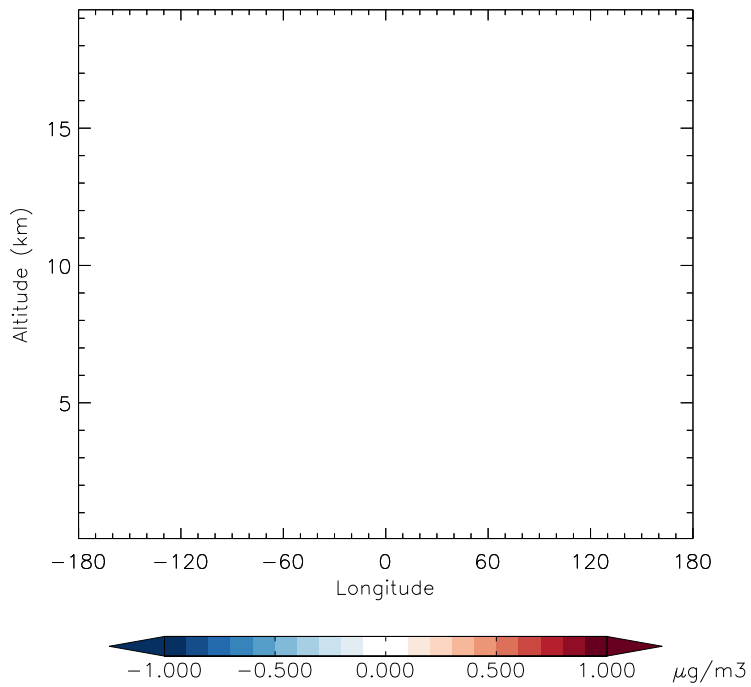
v11-01g-Run0 - v11-01f-geosfp-Run0

BCPO - Diff along 42N for Oct



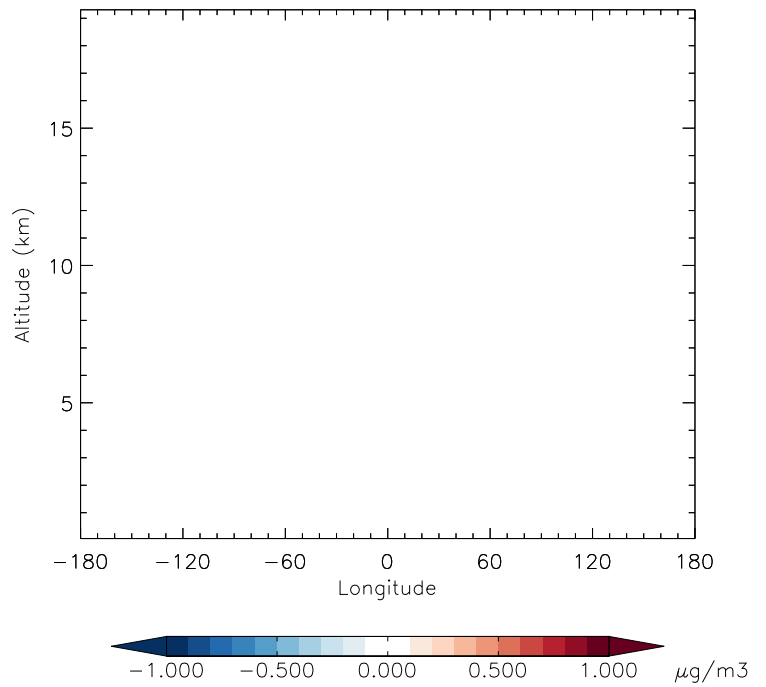
v11-01g-Run0 - v11-01d-Run1

BCPO - Diff along 15S for Oct



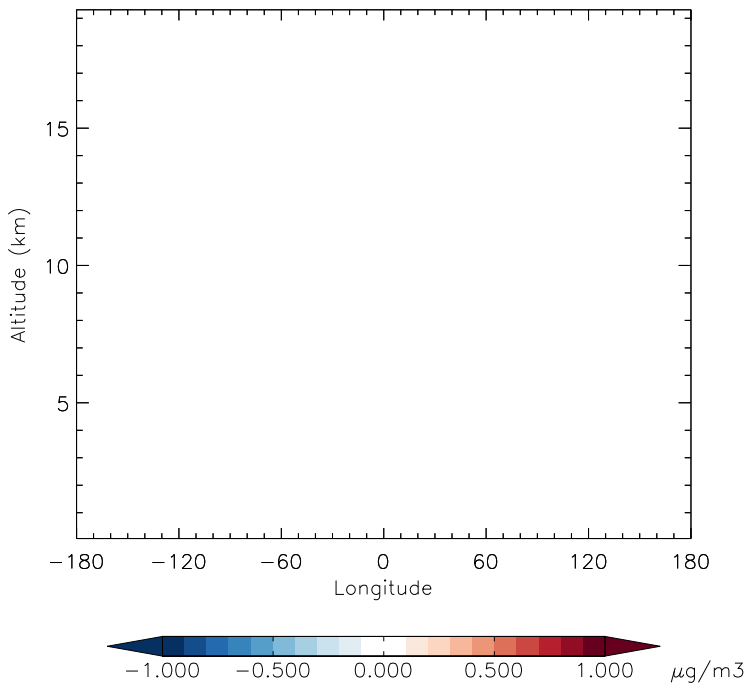
v11-01g-Run0 - v11-01d-Run1

BCPO - Diff along 42N for Oct

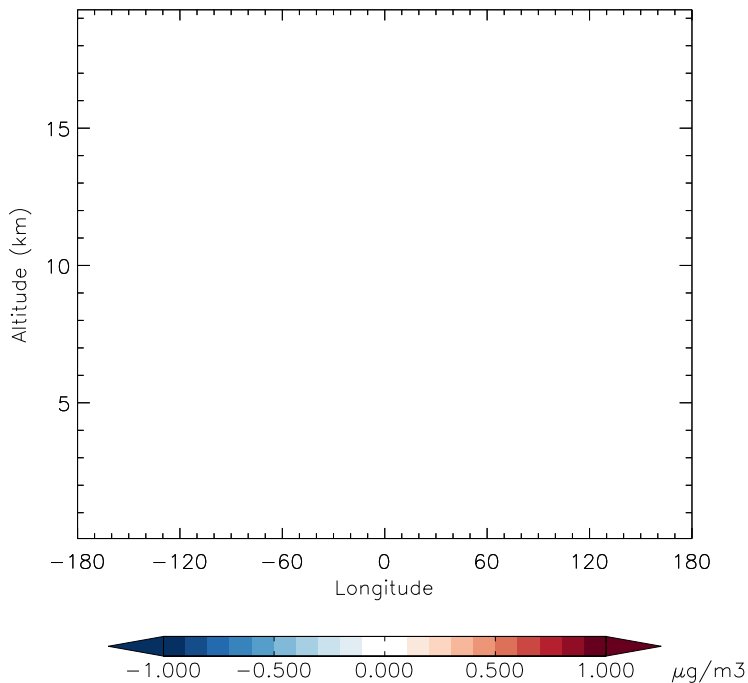


GEOS-Chem Longitudinal Difference Profiles at 15S and 42N

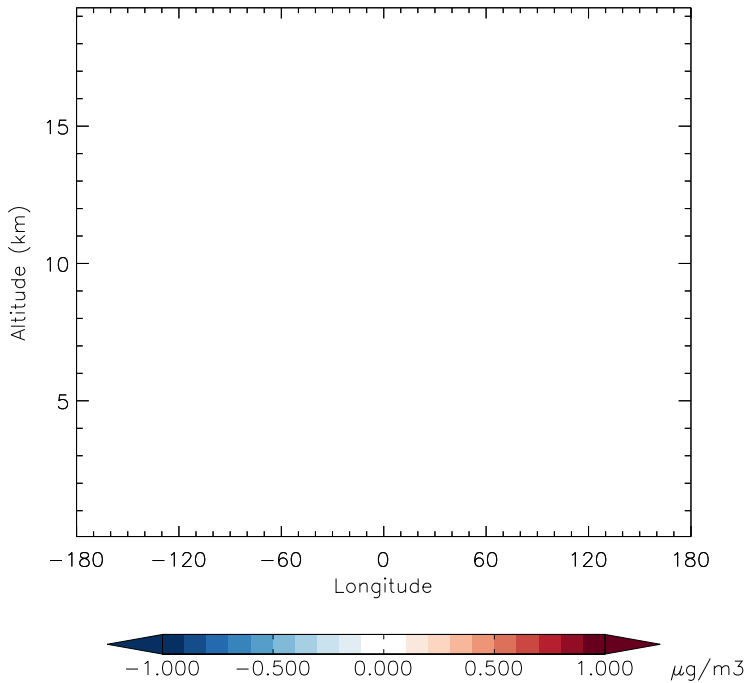
v11-01g-Run0 - v11-01f-geosfp-Run0
OCPO - Diff along 15S for Oct



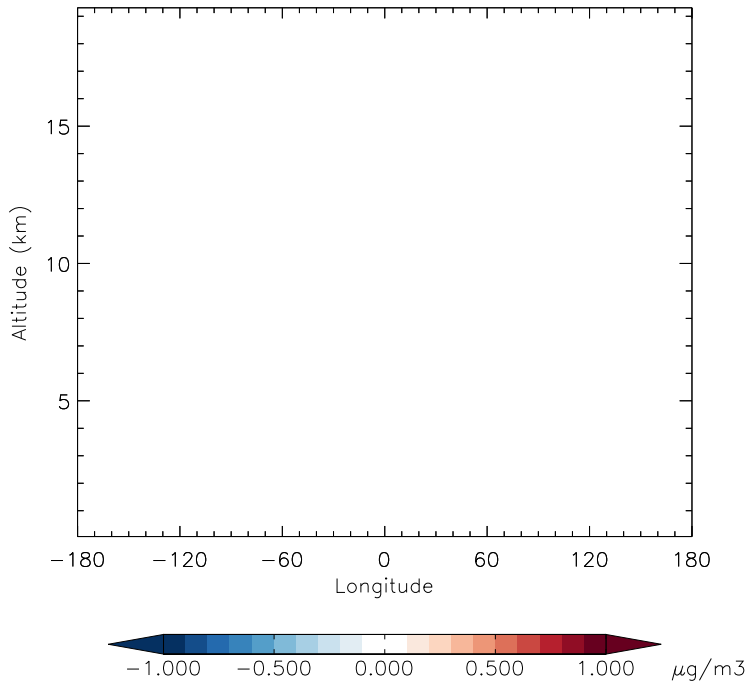
v11-01g-Run0 - v11-01f-geosfp-Run0
OCPO - Diff along 42N for Oct



v11-01g-Run0 - v11-01d-Run1
OCPO - Diff along 15S for Oct



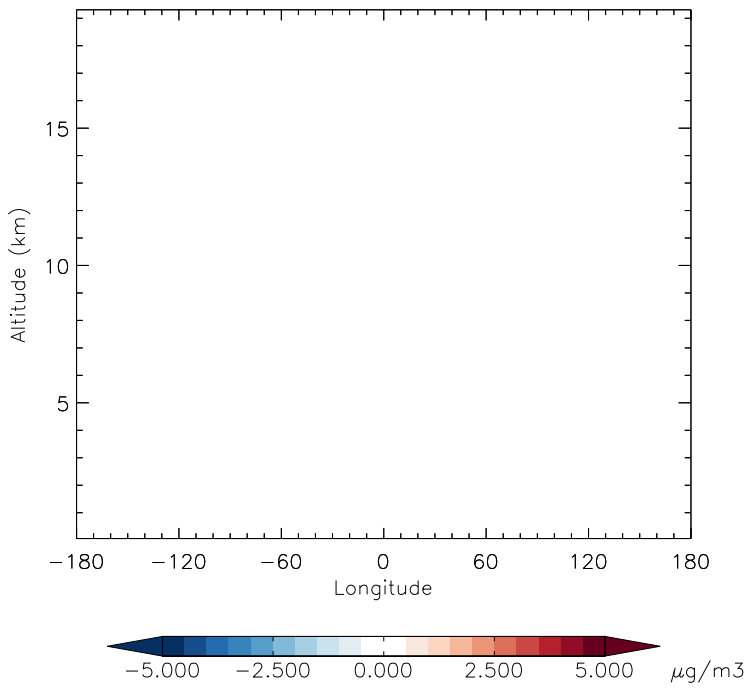
v11-01g-Run0 - v11-01d-Run1
OCPO - Diff along 42N for Oct



GEOS-Chem Longitudinal Difference Profiles at 15S and 42N

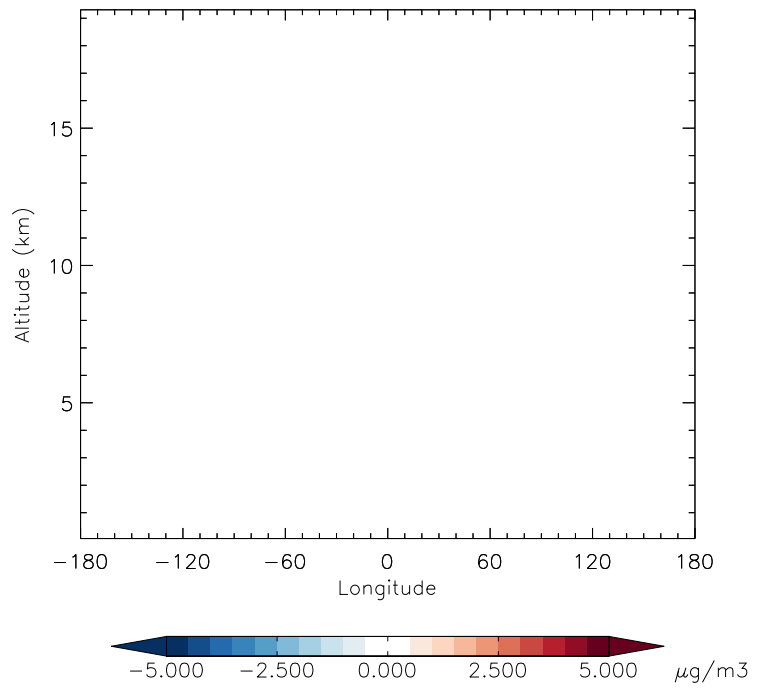
v11-01g-Run0 - v11-01f-geosp-Run0

DST1 - Diff along 15S for Oct



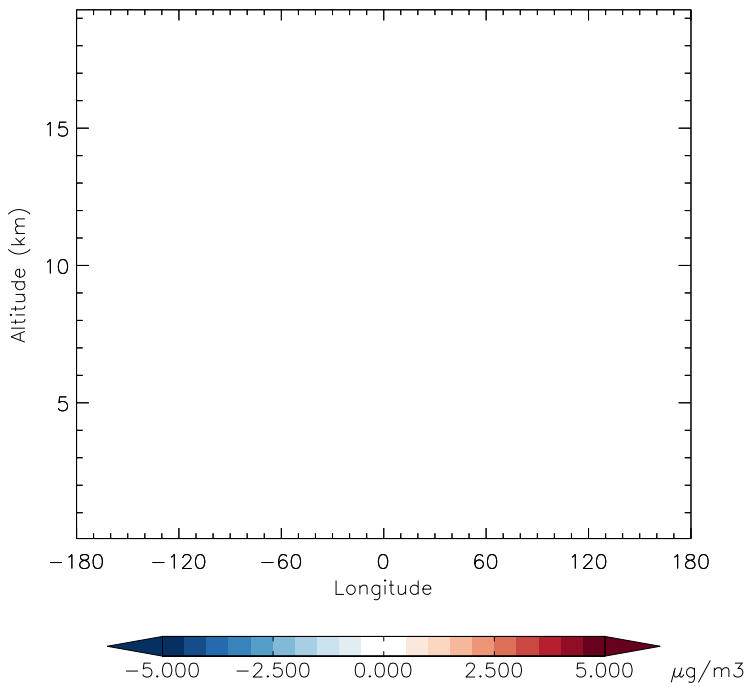
v11-01g-Run0 - v11-01f-geosp-Run0

DST1 - Diff along 42N for Oct



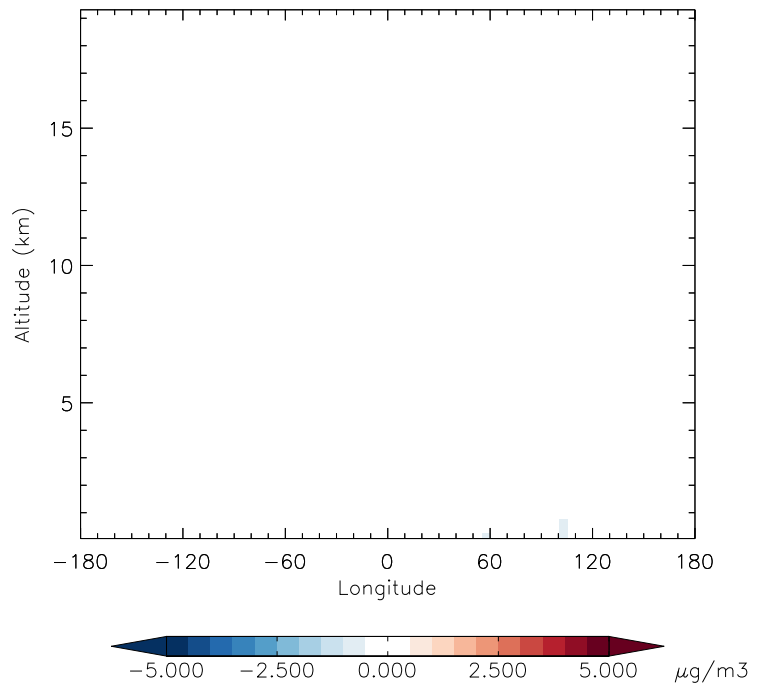
v11-01g-Run0 - v11-01d-Run1

DST1 - Diff along 15S for Oct



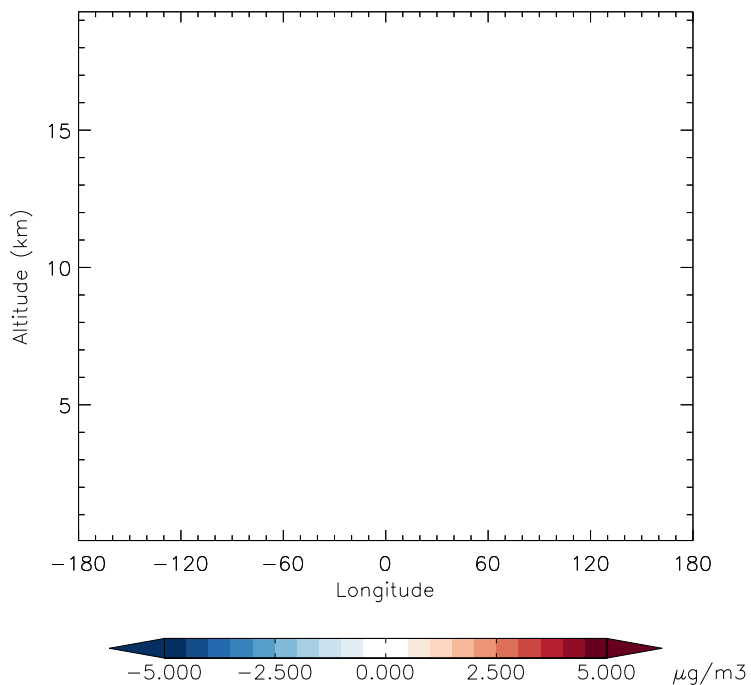
v11-01g-Run0 - v11-01d-Run1

DST1 - Diff along 42N for Oct

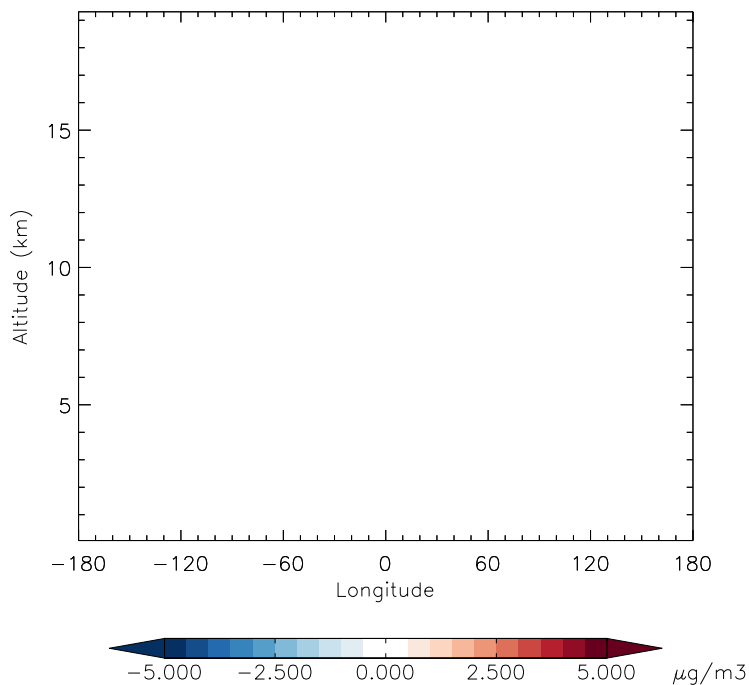


GEOS-Chem Longitudinal Difference Profiles at 15S and 42N

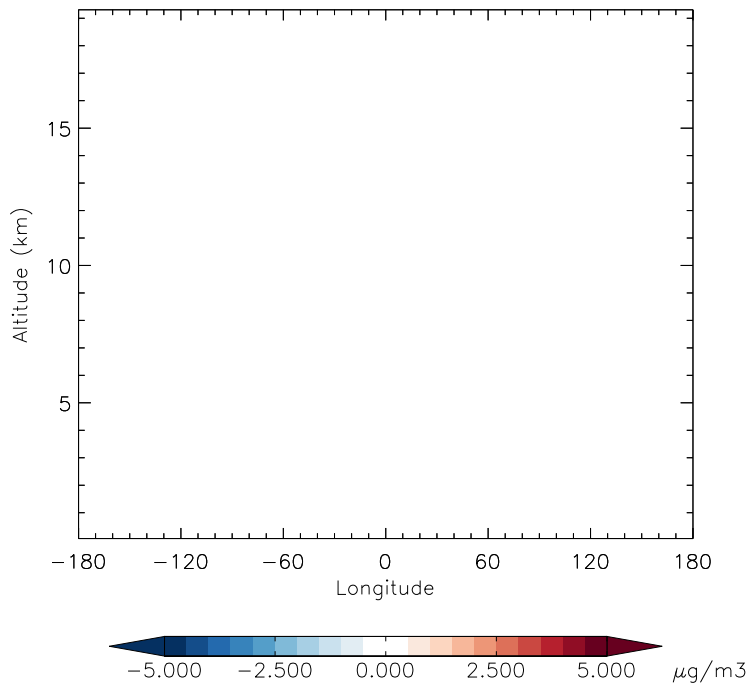
v11-01g-Run0 - v11-01f-geosp-Run0
DST2 - Diff along 15S for Oct



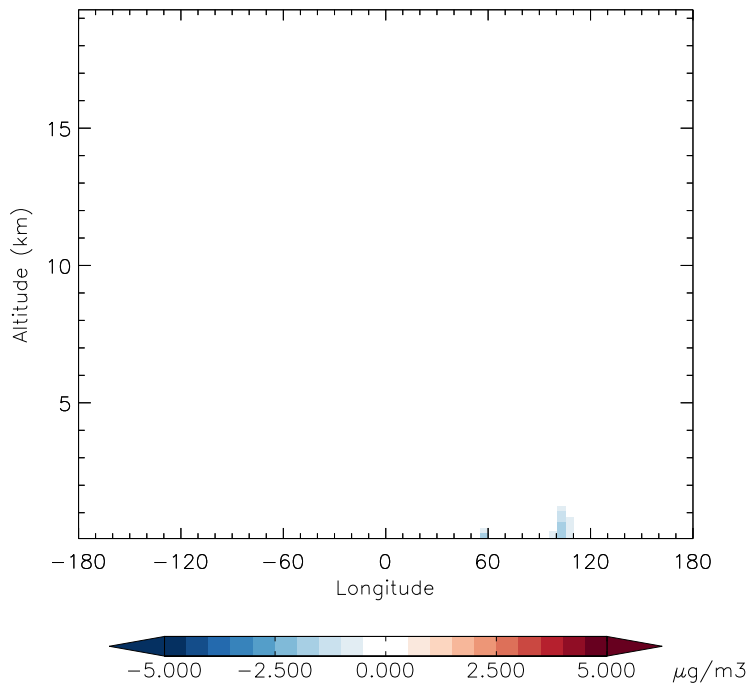
v11-01g-Run0 - v11-01f-geosp-Run0
DST2 - Diff along 42N for Oct



v11-01g-Run0 - v11-01d-Run1
DST2 - Diff along 15S for Oct

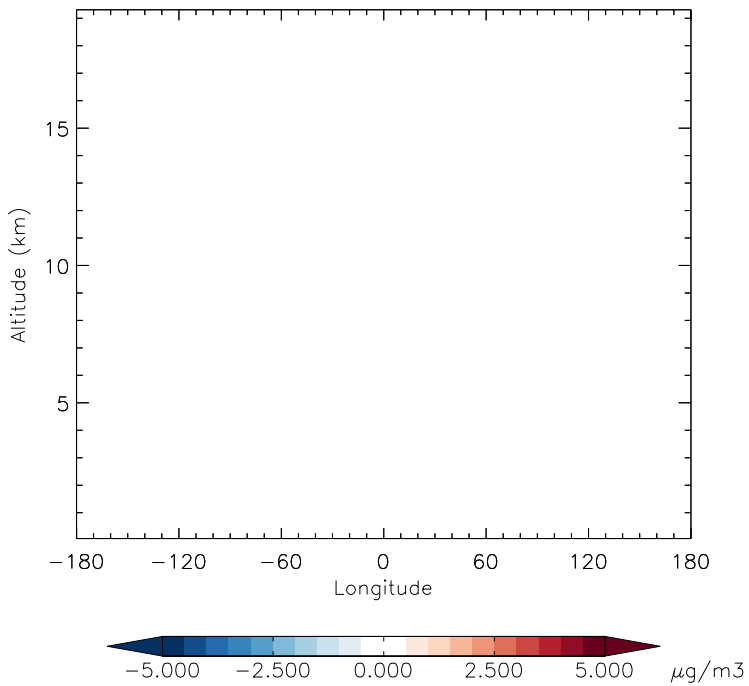


v11-01g-Run0 - v11-01d-Run1
DST2 - Diff along 42N for Oct

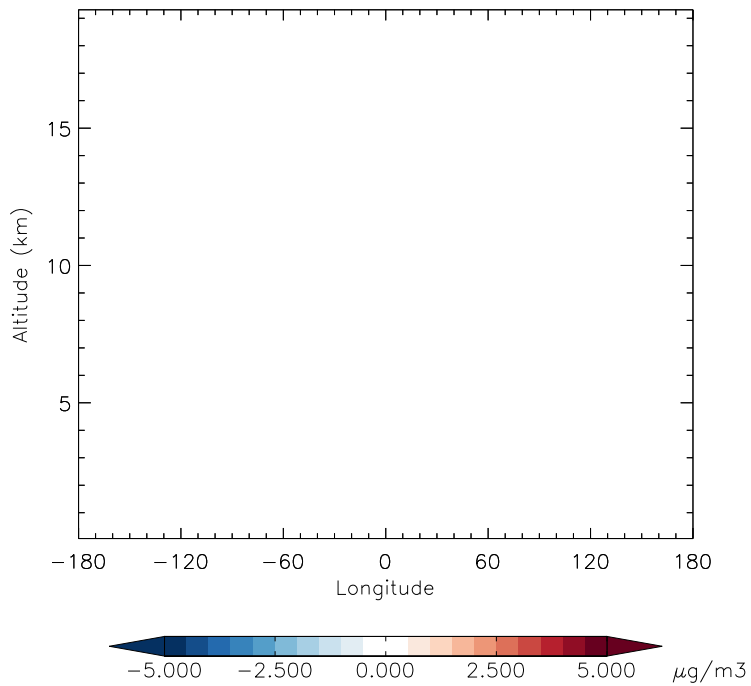


GEOS-Chem Longitudinal Difference Profiles at 15S and 42N

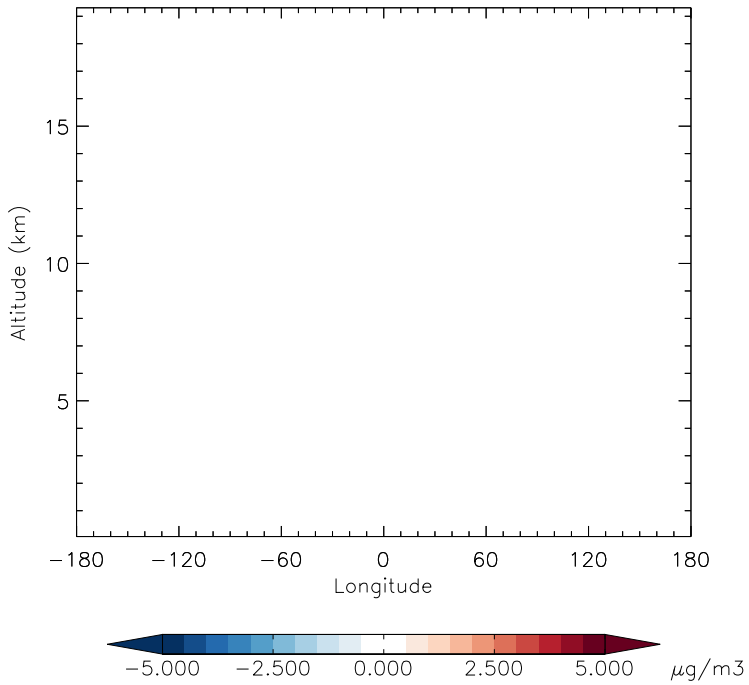
v11-01g-Run0 - v11-01f-geosp-Run0
DST3 - Diff along 15S for Oct



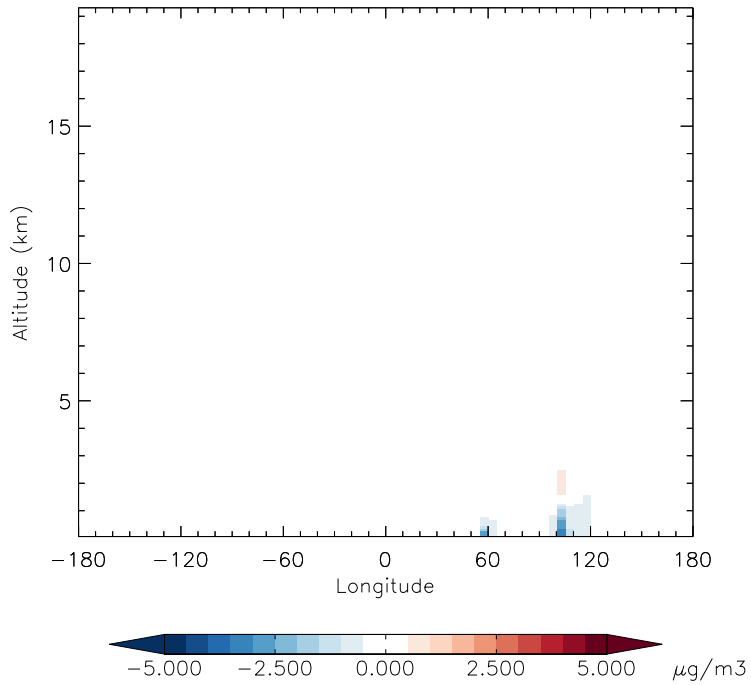
v11-01g-Run0 - v11-01f-geosp-Run0
DST3 - Diff along 42N for Oct



v11-01g-Run0 - v11-01d-Run1
DST3 - Diff along 15S for Oct

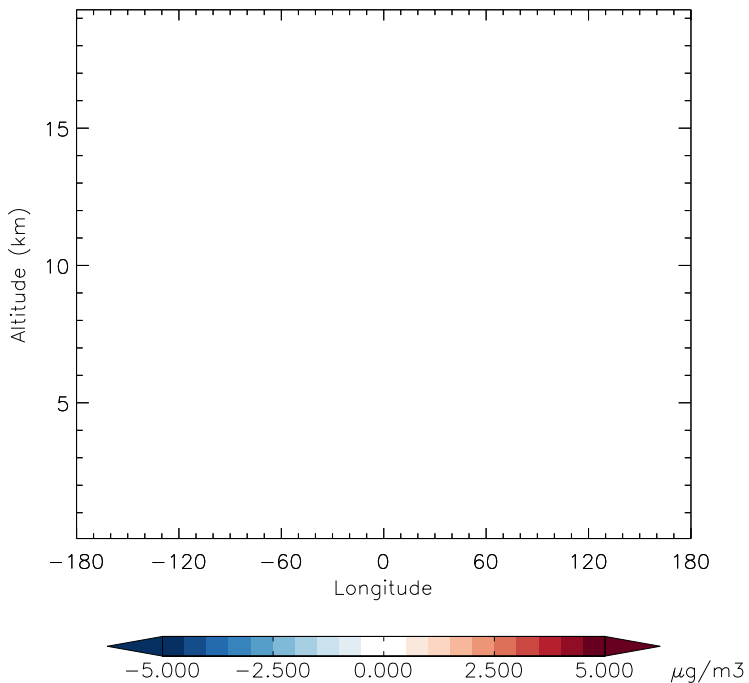


v11-01g-Run0 - v11-01d-Run1
DST3 - Diff along 42N for Oct

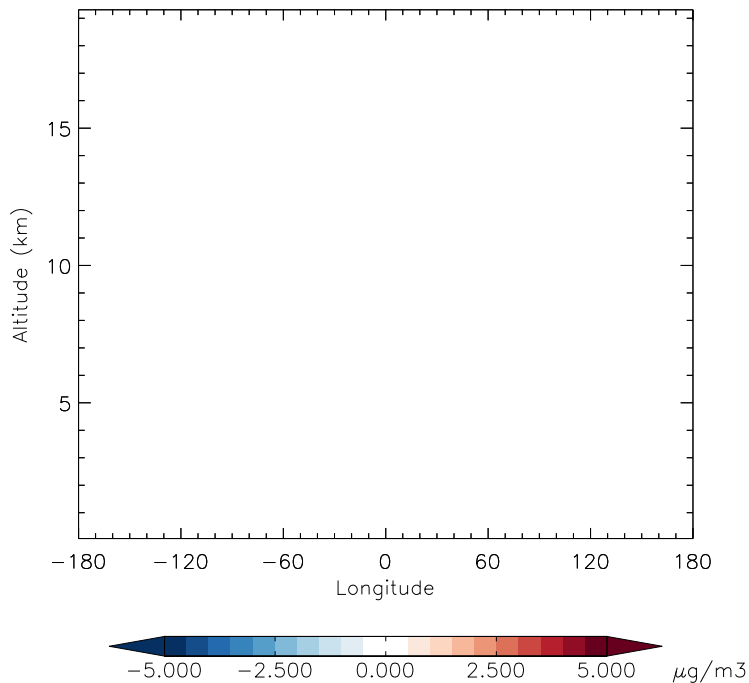


GEOS-Chem Longitudinal Difference Profiles at 15S and 42N

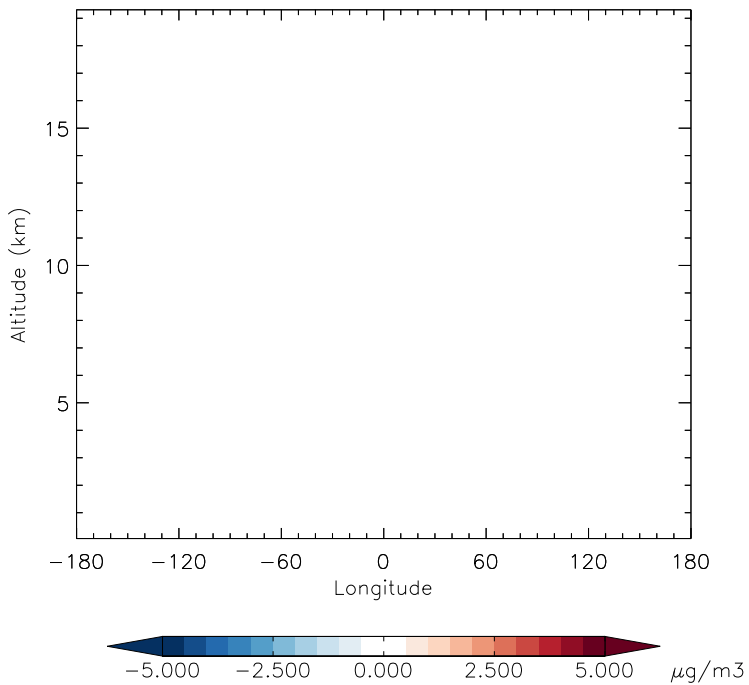
v11-01g-Run0 - v11-01f-geosp-Run0
DST4 - Diff along 15S for Oct



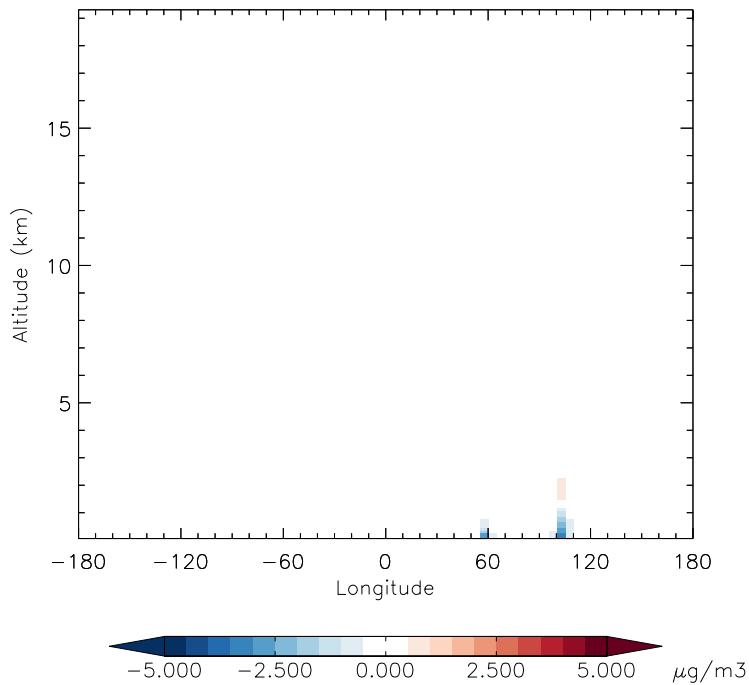
v11-01g-Run0 - v11-01f-geosp-Run0
DST4 - Diff along 42N for Oct



v11-01g-Run0 - v11-01d-Run1
DST4 - Diff along 15S for Oct

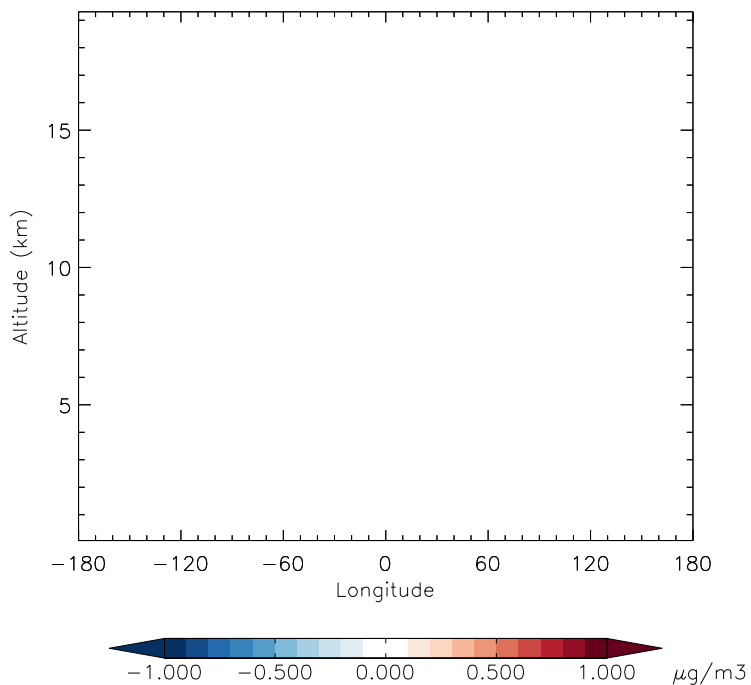


v11-01g-Run0 - v11-01d-Run1
DST4 - Diff along 42N for Oct

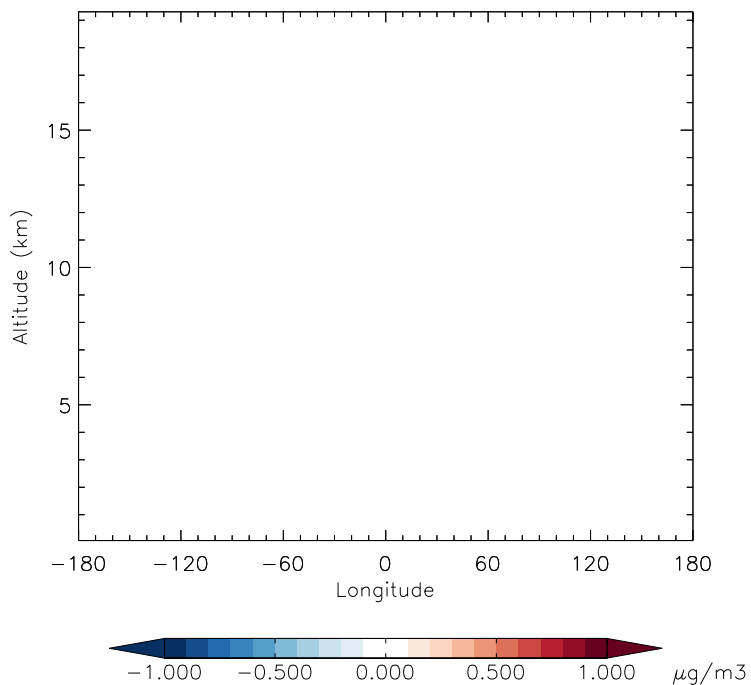


GEOS-Chem Longitudinal Difference Profiles at 15S and 42N

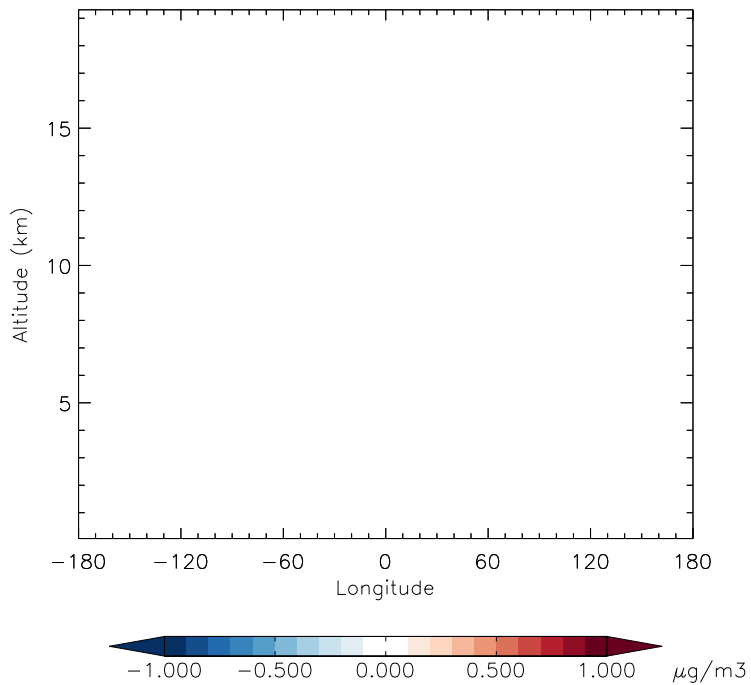
v11-01g-Run0 - v11-01f-geosfp-Run0
SALA - Diff along 15S for Oct



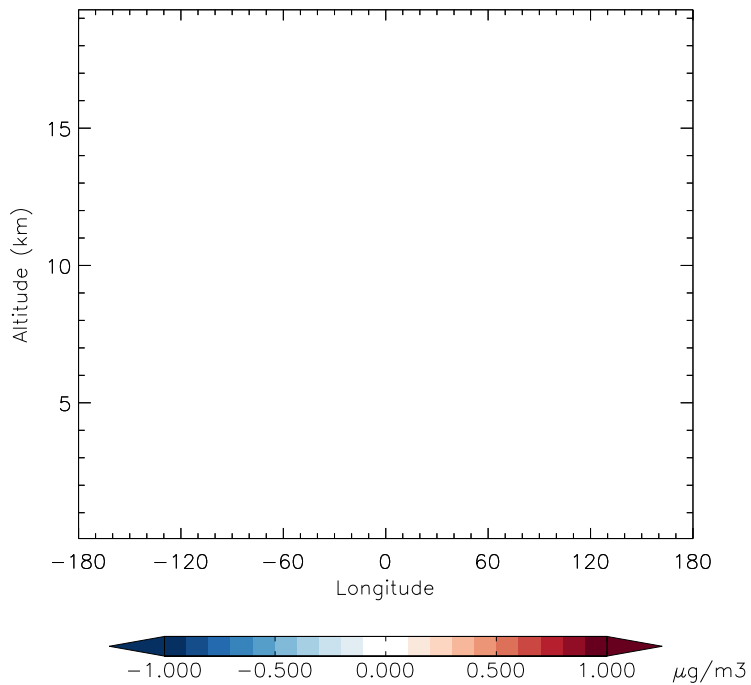
v11-01g-Run0 - v11-01f-geosfp-Run0
SALA - Diff along 42N for Oct



v11-01g-Run0 - v11-01d-Run1
SALA - Diff along 15S for Oct



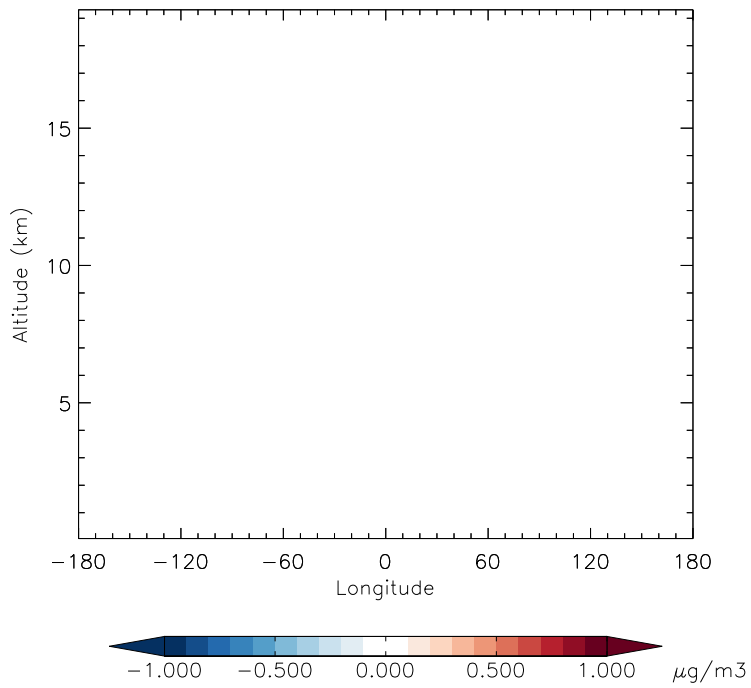
v11-01g-Run0 - v11-01d-Run1
SALA - Diff along 42N for Oct



GEOS-Chem Longitudinal Difference Profiles at 15S and 42N

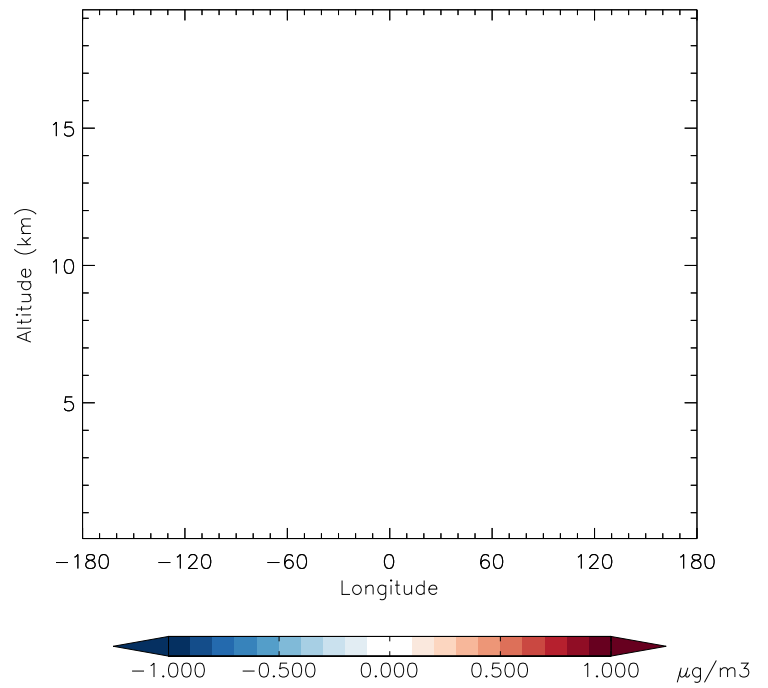
v11-01g-Run0 - v11-01f-geosfp-Run0

SALC - Diff along 15S for Oct



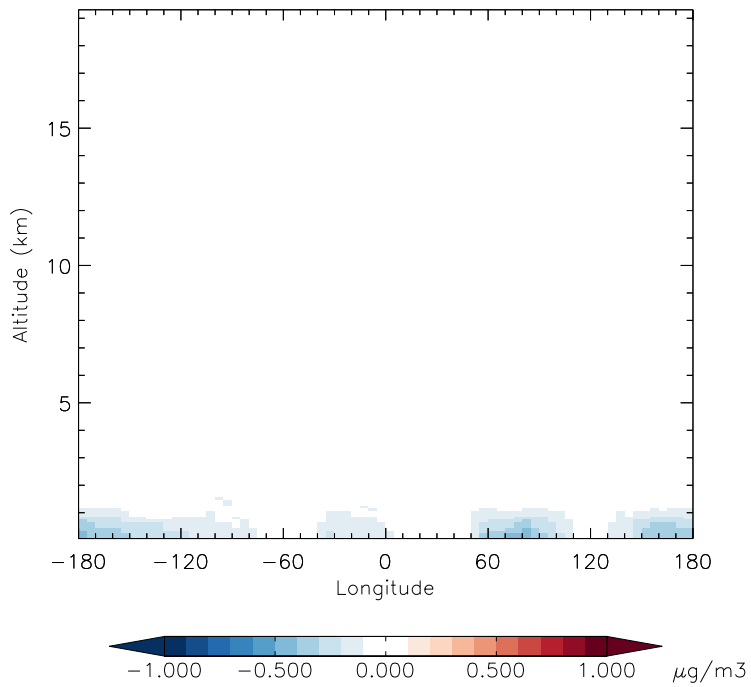
v11-01g-Run0 - v11-01f-geosfp-Run0

SALC - Diff along 42N for Oct



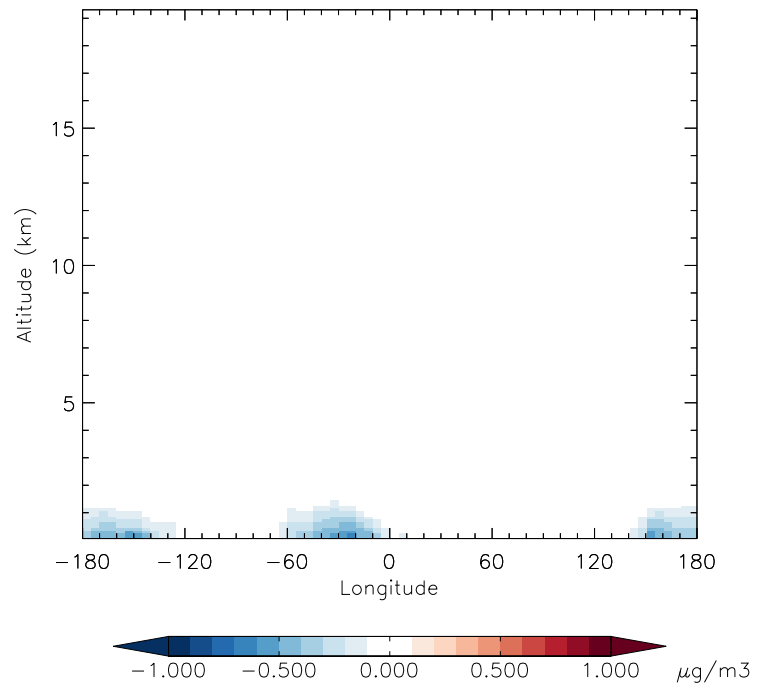
v11-01g-Run0 - v11-01d-Run1

SALC - Diff along 15S for Oct



v11-01g-Run0 - v11-01d-Run1

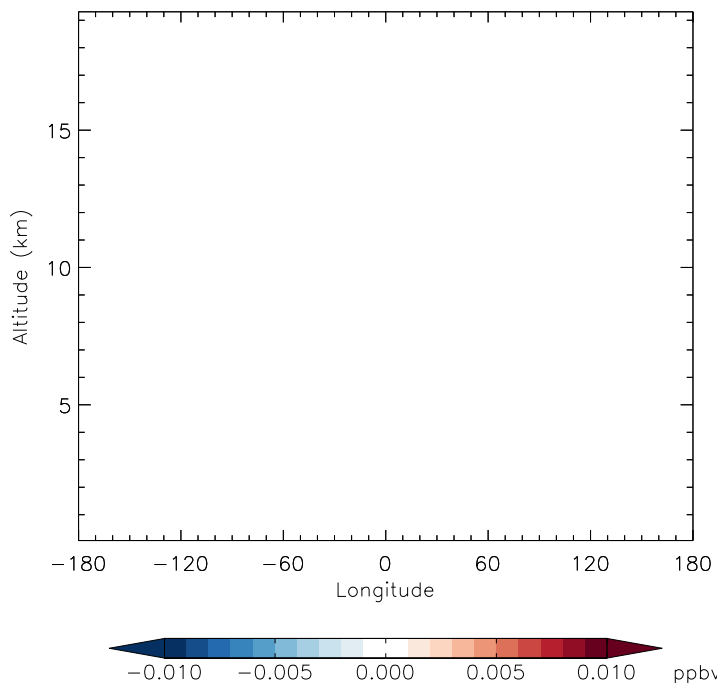
SALC - Diff along 42N for Oct



GEOS-Chem Longitudinal Difference Profiles at 15S and 42N

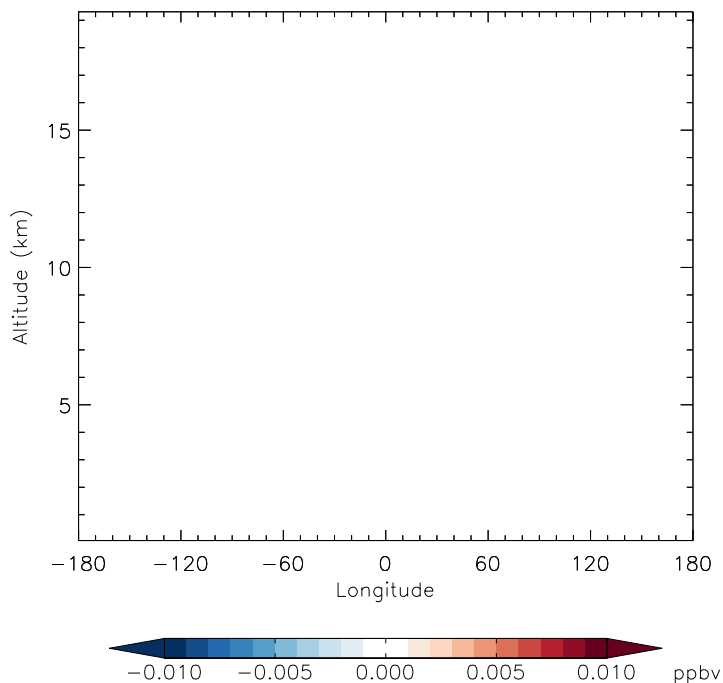
v11-01g-Run0 - v11-01f-geosfp-Run0

Br2 - Diff along 15S for Oct



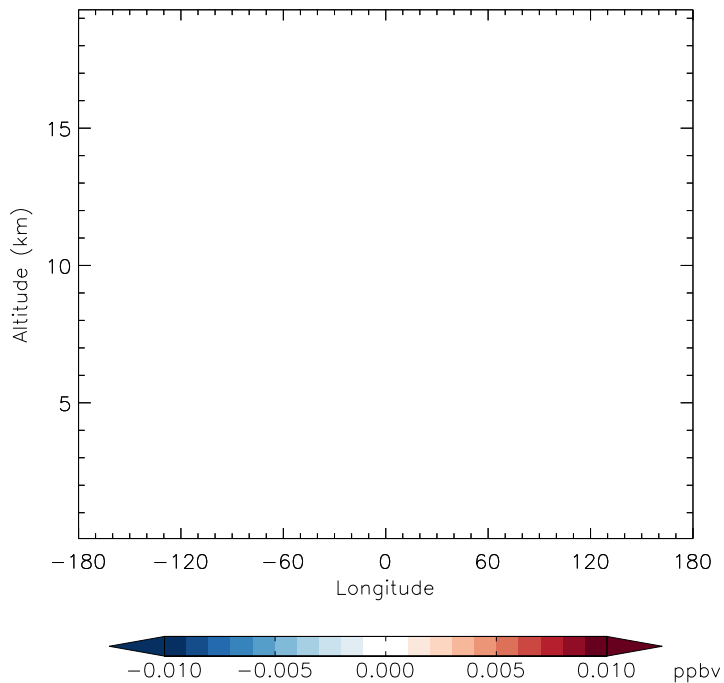
v11-01g-Run0 - v11-01f-geosfp-Run0

Br2 - Diff along 42N for Oct



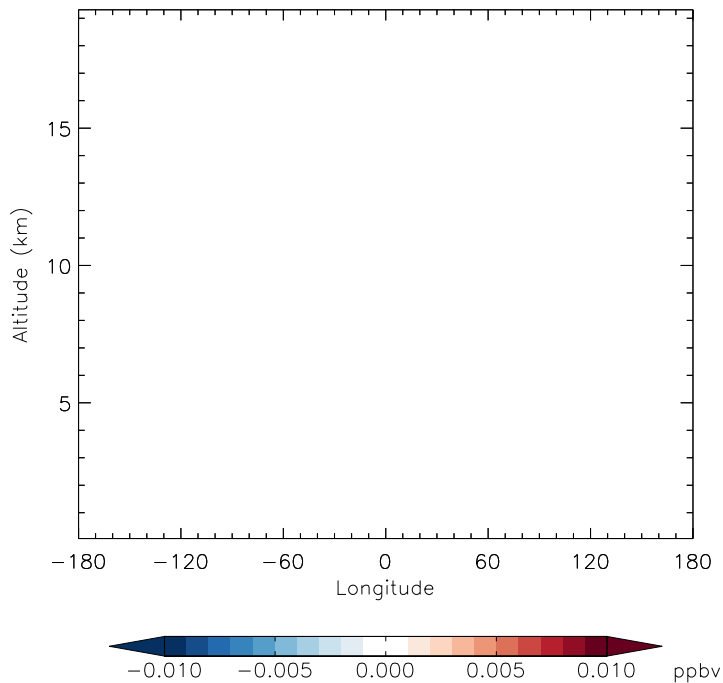
v11-01g-Run0 - v11-01d-Run1

Br2 - Diff along 15S for Oct



v11-01g-Run0 - v11-01d-Run1

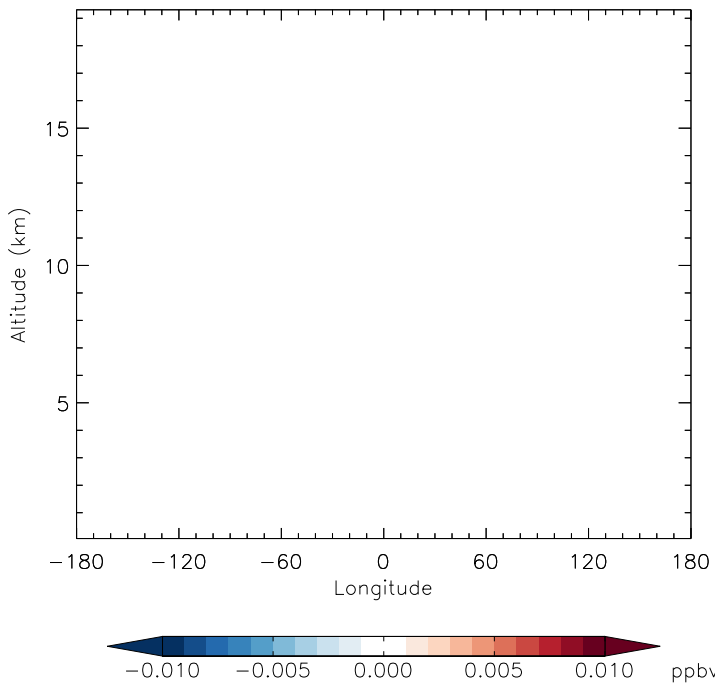
Br2 - Diff along 42N for Oct



GEOS-Chem Longitudinal Difference Profiles at 15S and 42N

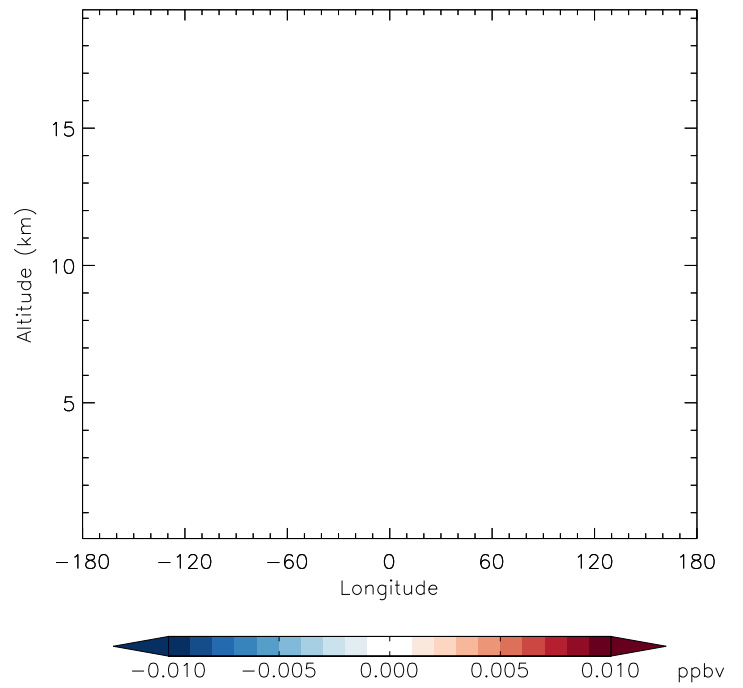
v11-01g-Run0 - v11-01f-geosp-Run0

Br - Diff along 15S for Oct



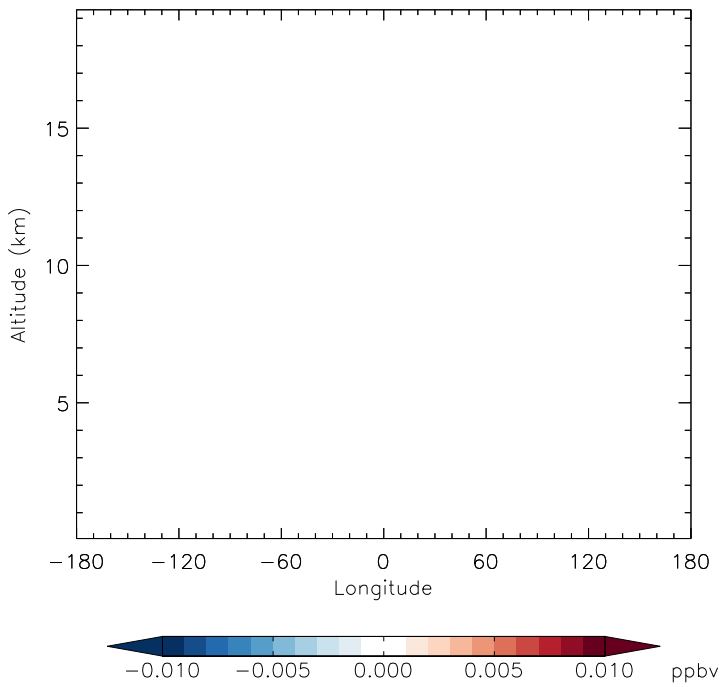
v11-01g-Run0 - v11-01f-geosp-Run0

Br - Diff along 42N for Oct



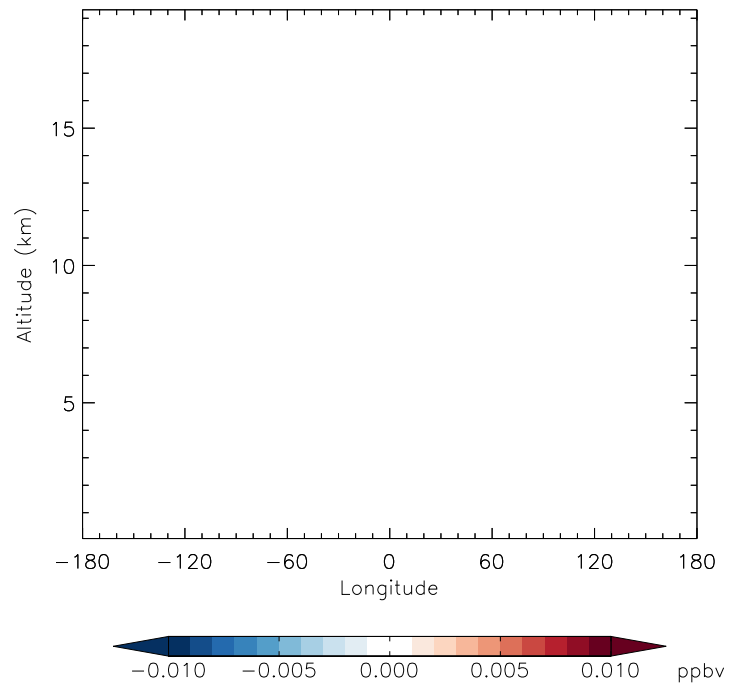
v11-01g-Run0 - v11-01d-Run1

Br - Diff along 15S for Oct



v11-01g-Run0 - v11-01d-Run1

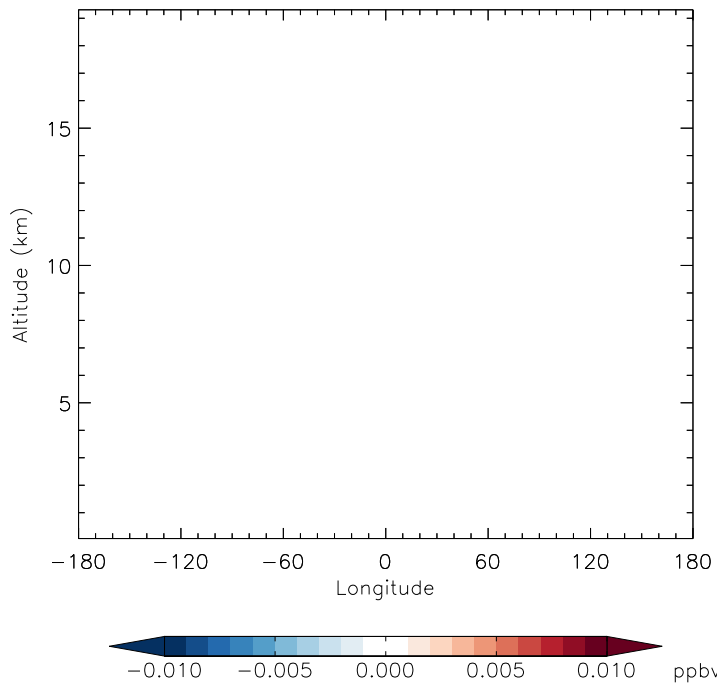
Br - Diff along 42N for Oct



GEOS-Chem Longitudinal Difference Profiles at 15S and 42N

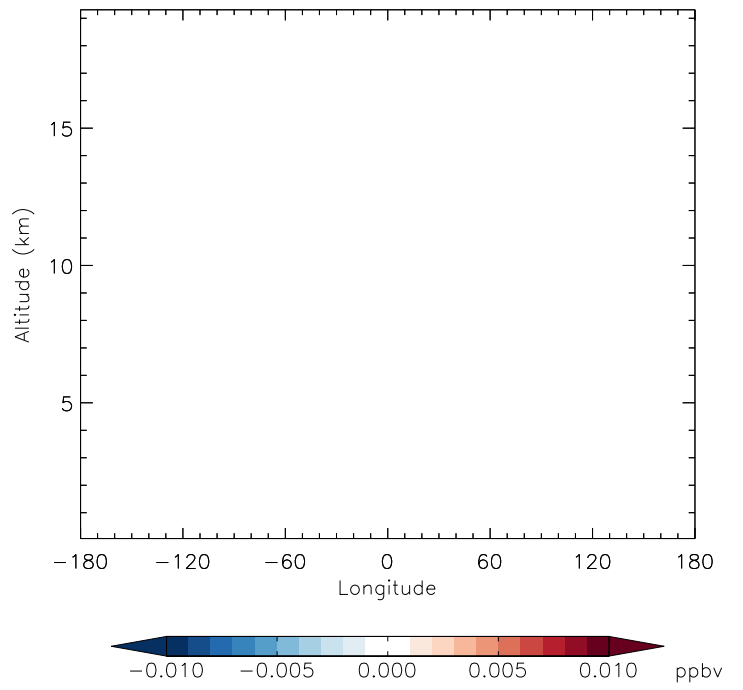
v11-01g-Run0 - v11-01f-geosfp-Run0

BrO - Diff along 15S for Oct



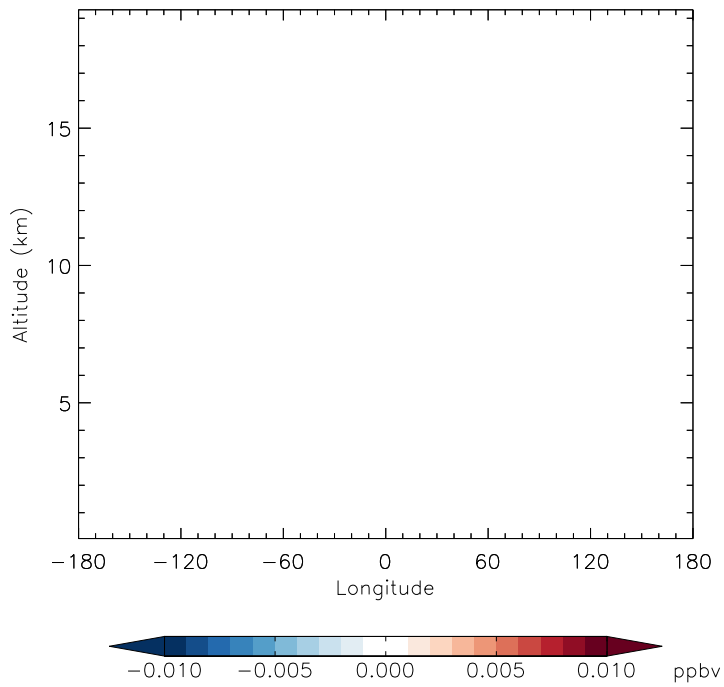
v11-01g-Run0 - v11-01f-geosfp-Run0

BrO - Diff along 42N for Oct



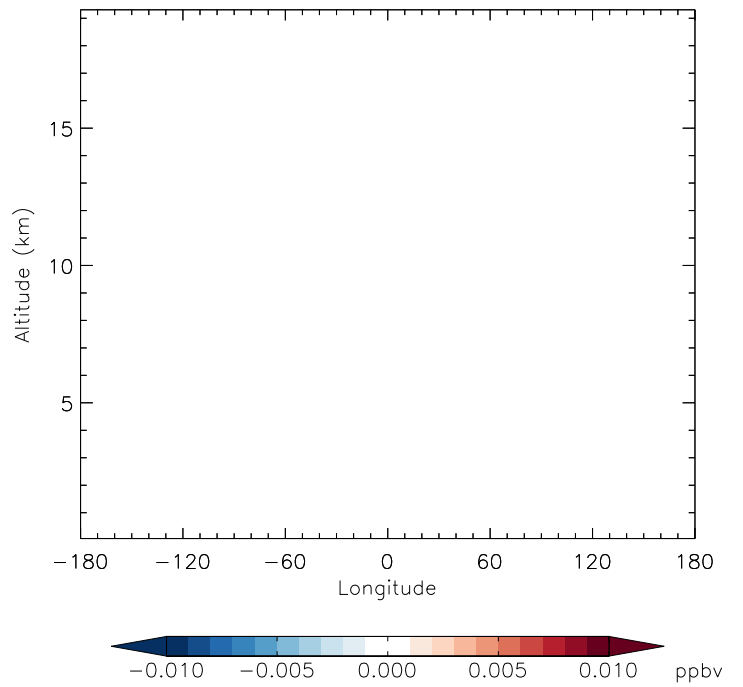
v11-01g-Run0 - v11-01d-Run1

BrO - Diff along 15S for Oct



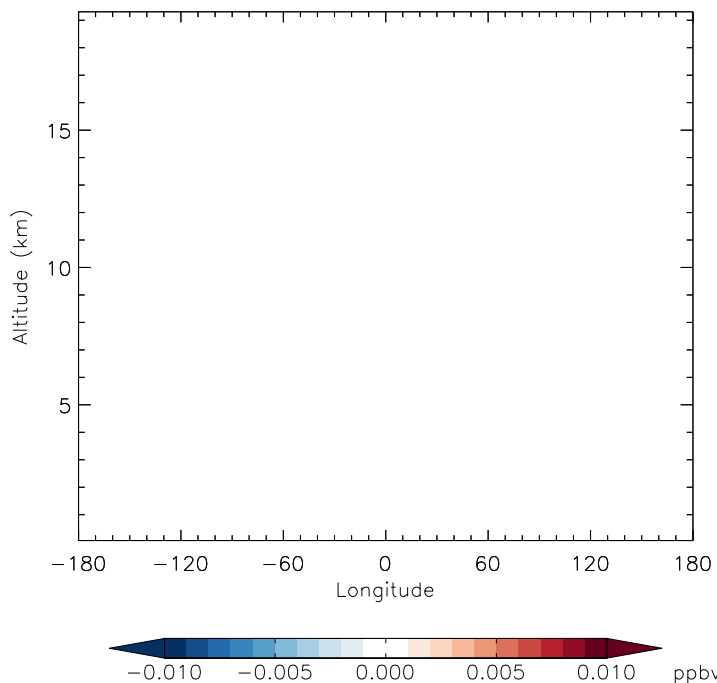
v11-01g-Run0 - v11-01d-Run1

BrO - Diff along 42N for Oct

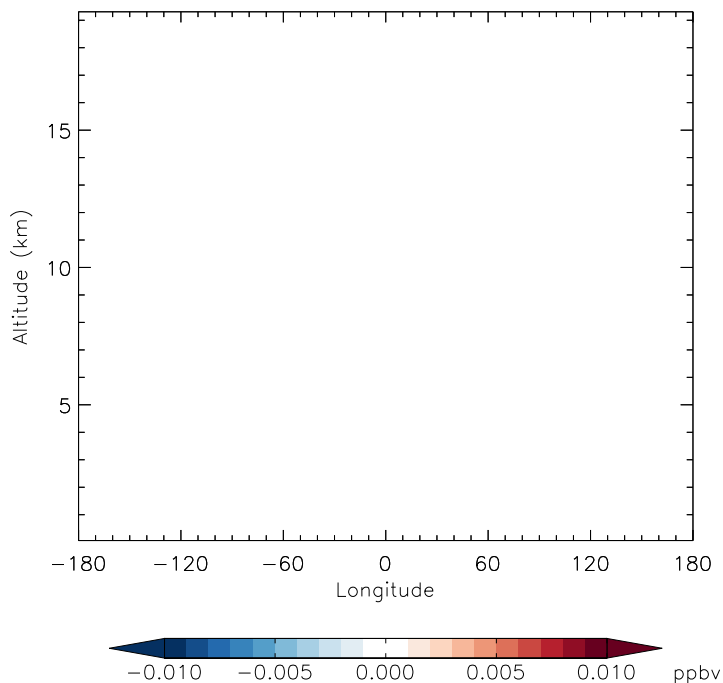


GEOS-Chem Longitudinal Difference Profiles at 15S and 42N

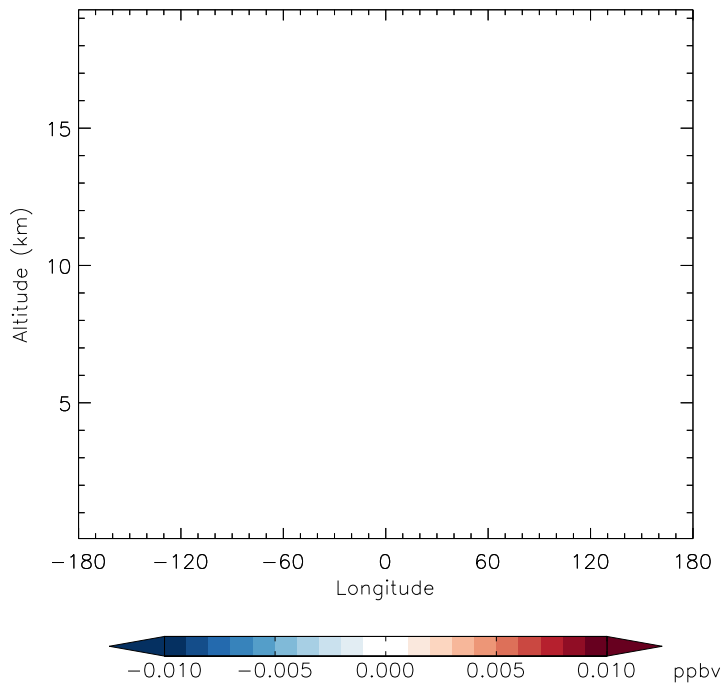
v11-01g-Run0 - v11-01f-geosfp-Run0
HOBr - Diff along 15S for Oct



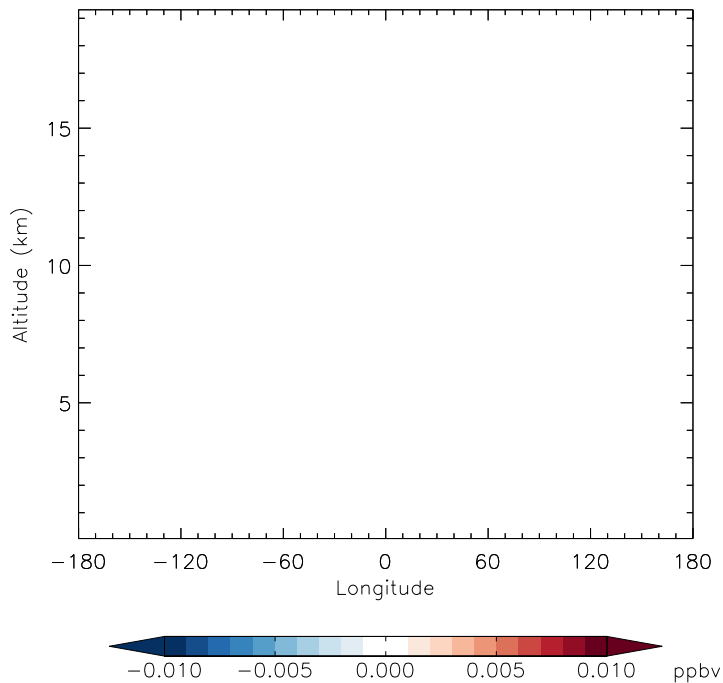
v11-01g-Run0 - v11-01f-geosfp-Run0
HOBr - Diff along 42N for Oct



v11-01g-Run0 - v11-01d-Run1
HOBr - Diff along 15S for Oct



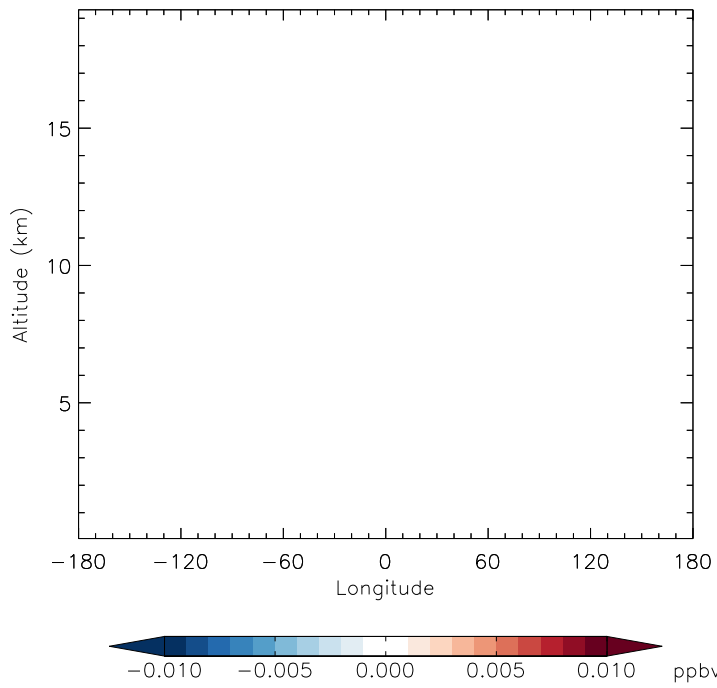
v11-01g-Run0 - v11-01d-Run1
HOBr - Diff along 42N for Oct



GEOS-Chem Longitudinal Difference Profiles at 15S and 42N

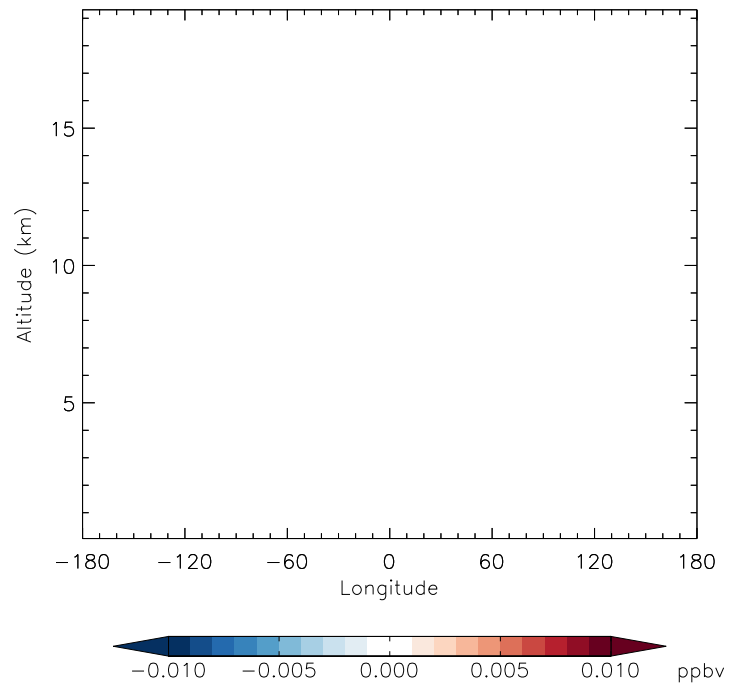
v11-01g-Run0 - v11-01f-geosfp-Run0

HBr - Diff along 15S for Oct



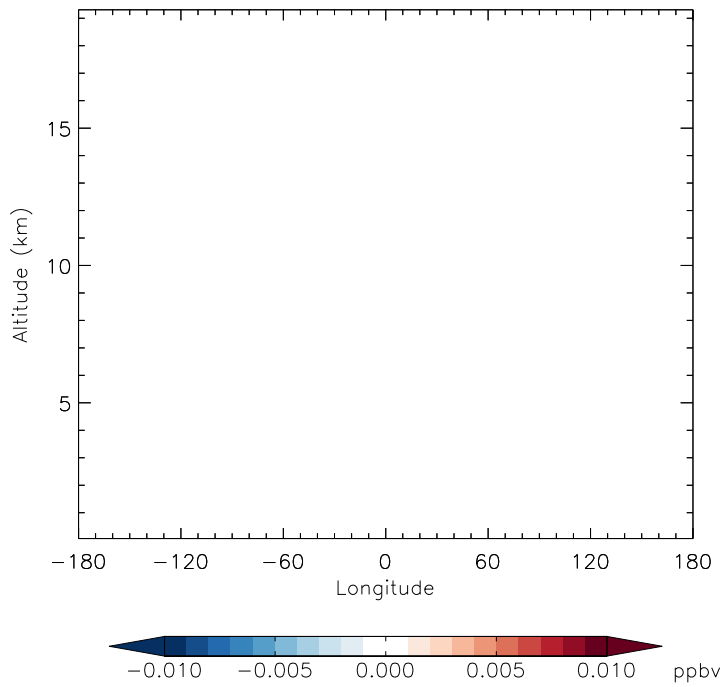
v11-01g-Run0 - v11-01f-geosfp-Run0

HBr - Diff along 42N for Oct



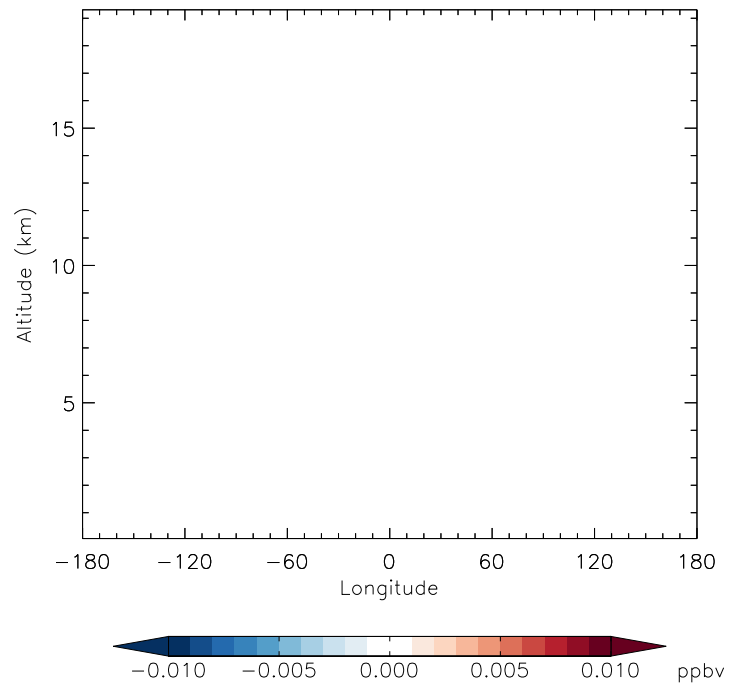
v11-01g-Run0 - v11-01d-Run1

HBr - Diff along 15S for Oct



v11-01g-Run0 - v11-01d-Run1

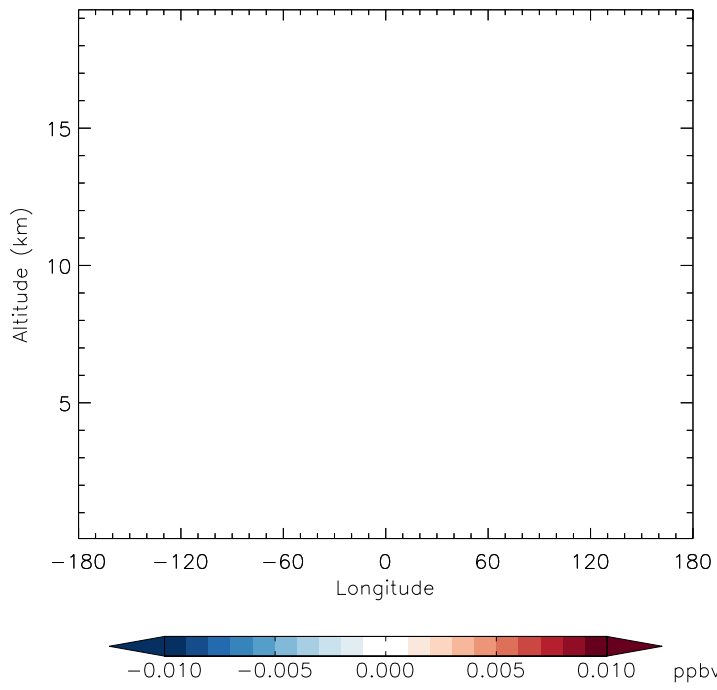
HBr - Diff along 42N for Oct



GEOS-Chem Longitudinal Difference Profiles at 15S and 42N

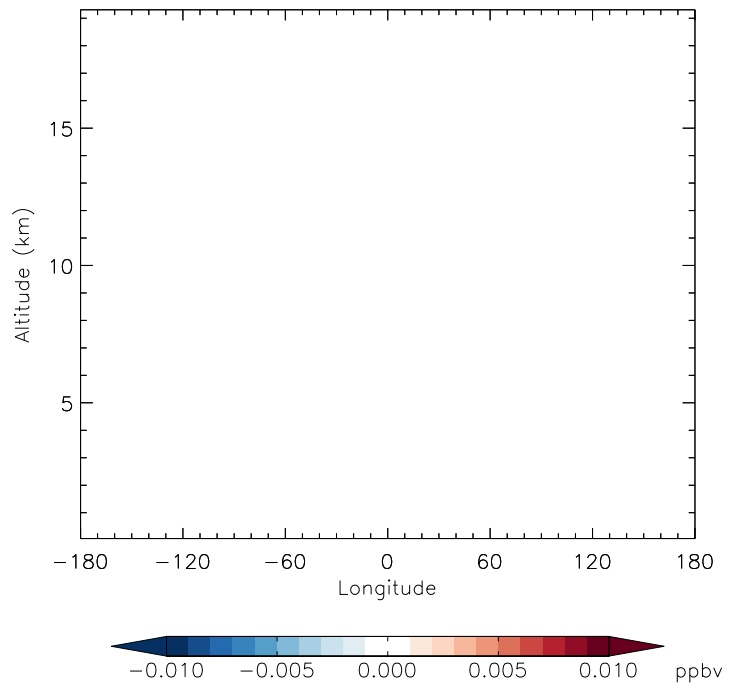
v11-01g-Run0 - v11-01f-geosfp-Run0

BrNO2 - Diff along 15S for Oct



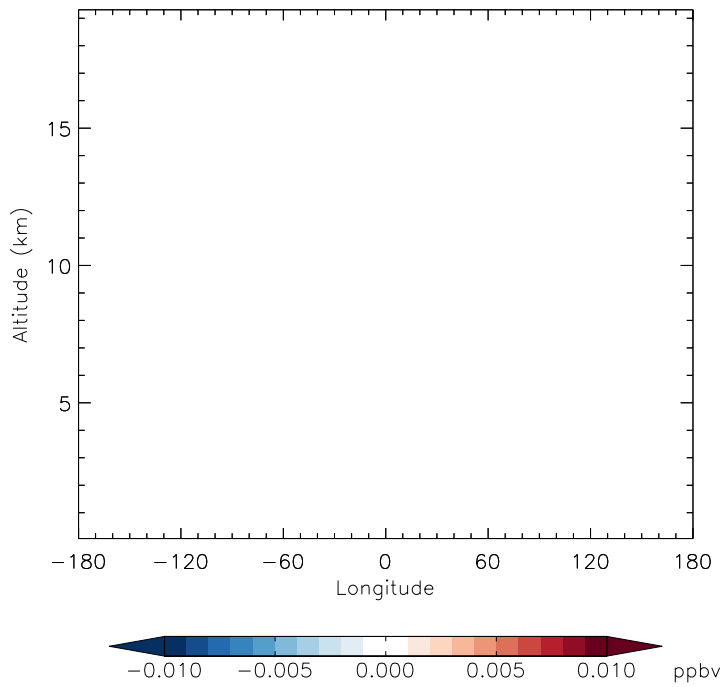
v11-01g-Run0 - v11-01f-geosfp-Run0

BrNO2 - Diff along 42N for Oct



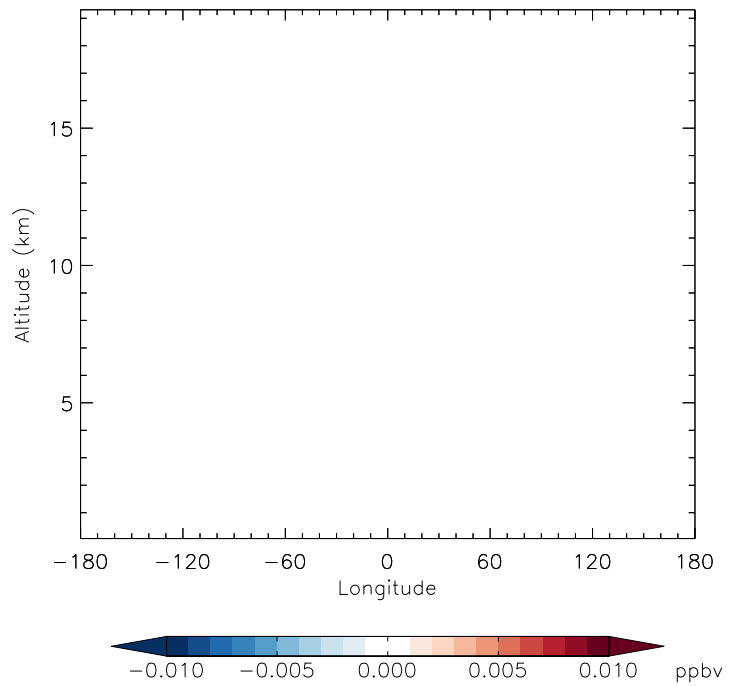
v11-01g-Run0 - v11-01d-Run1

BrNO2 - Diff along 15S for Oct



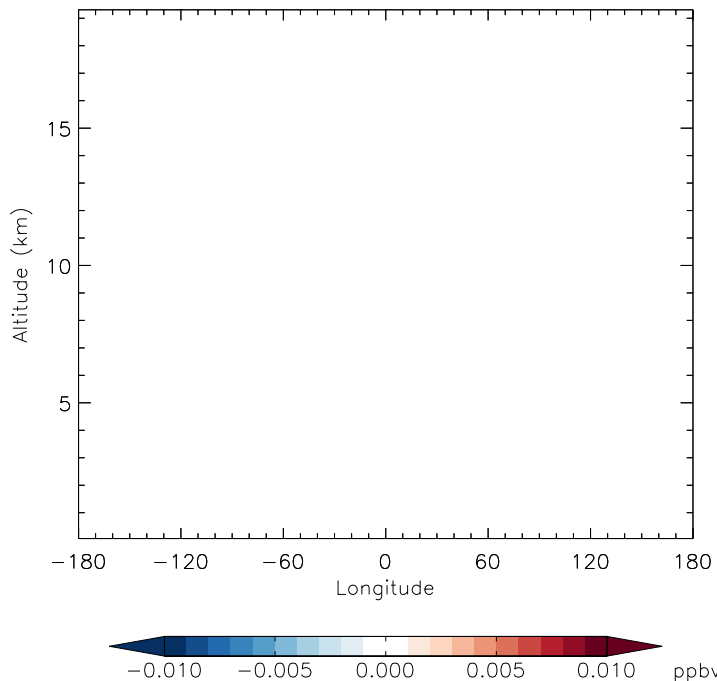
v11-01g-Run0 - v11-01d-Run1

BrNO2 - Diff along 42N for Oct

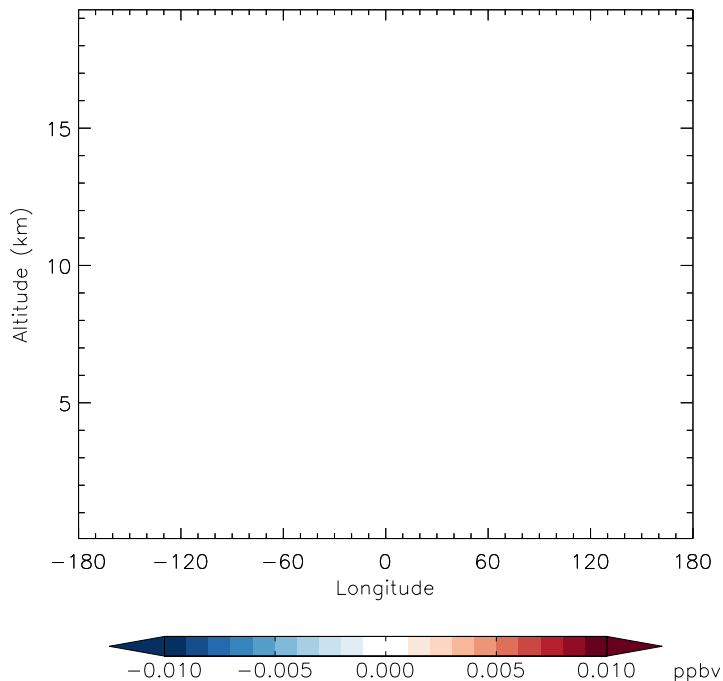


GEOS-Chem Longitudinal Difference Profiles at 15S and 42N

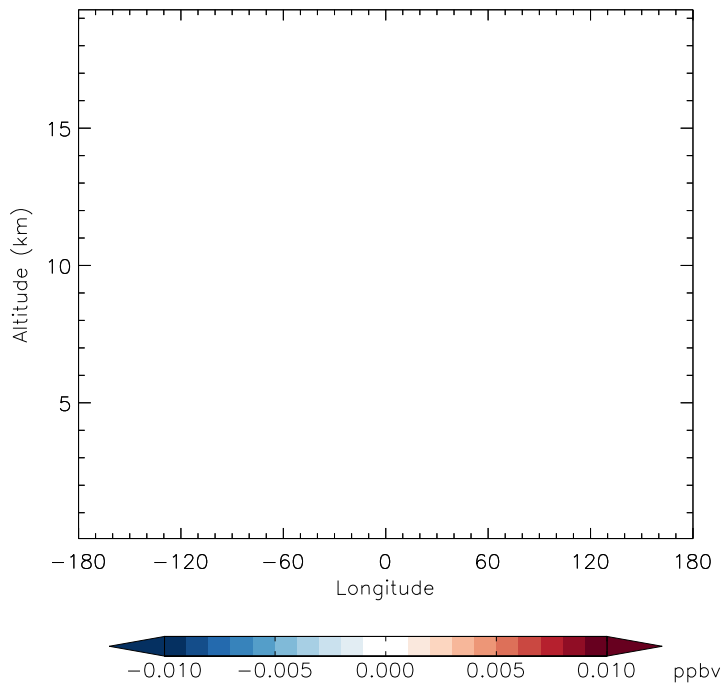
v11-01g-Run0 - v11-01f-geosfp-Run0
BrNO3 - Diff along 15S for Oct



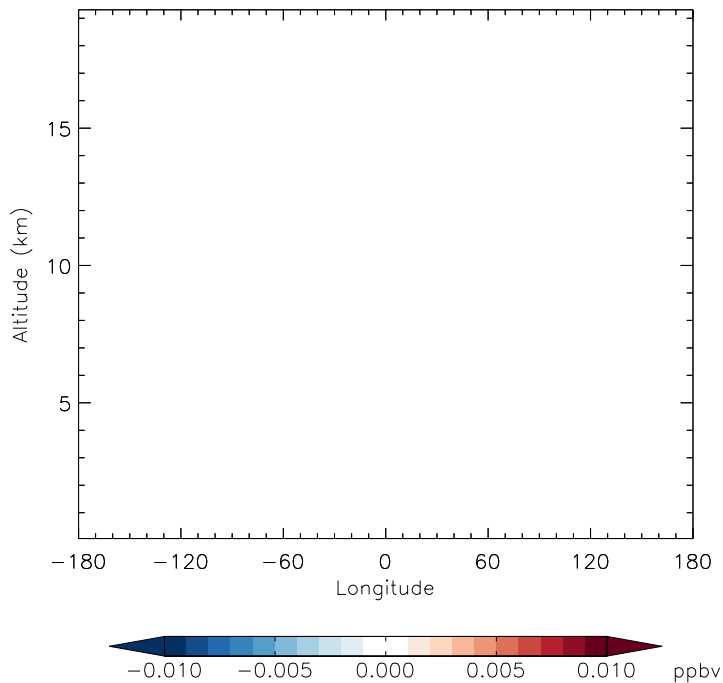
v11-01g-Run0 - v11-01f-geosfp-Run0
BrNO3 - Diff along 42N for Oct



v11-01g-Run0 - v11-01d-Run1
BrNO3 - Diff along 15S for Oct

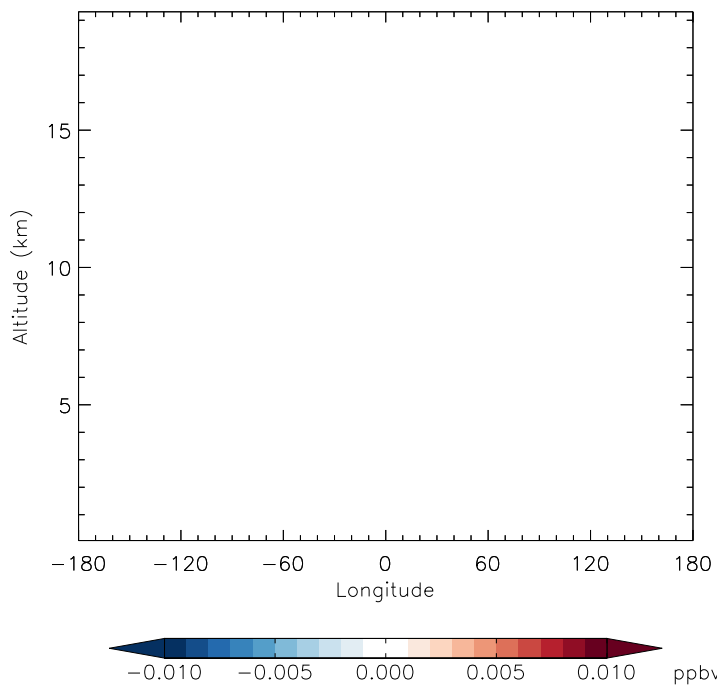


v11-01g-Run0 - v11-01d-Run1
BrNO3 - Diff along 42N for Oct

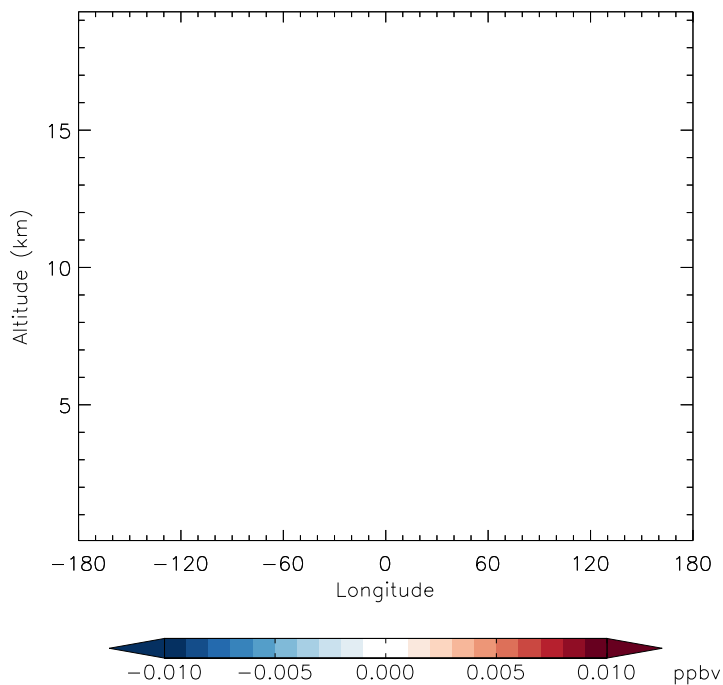


GEOS-Chem Longitudinal Difference Profiles at 15S and 42N

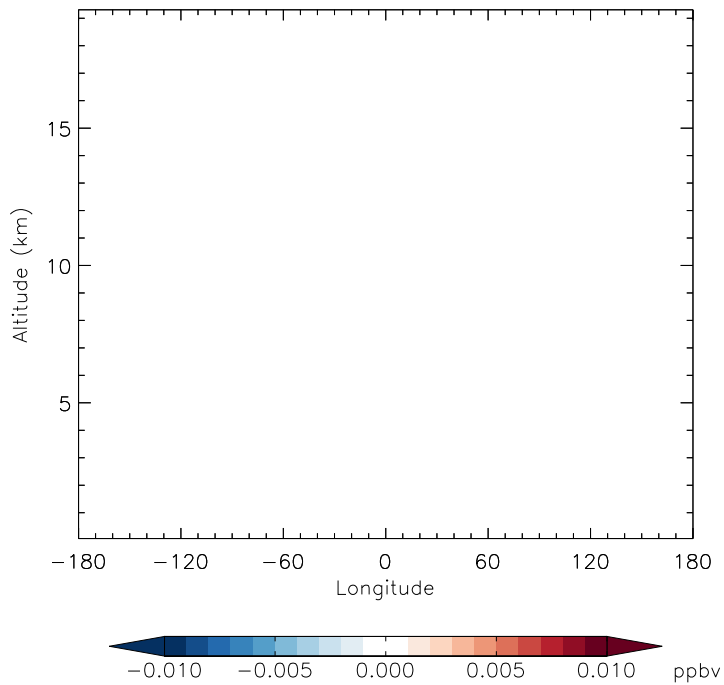
v11-01g-Run0 - v11-01f-geosp-Run0
CHBr3 - Diff along 15S for Oct



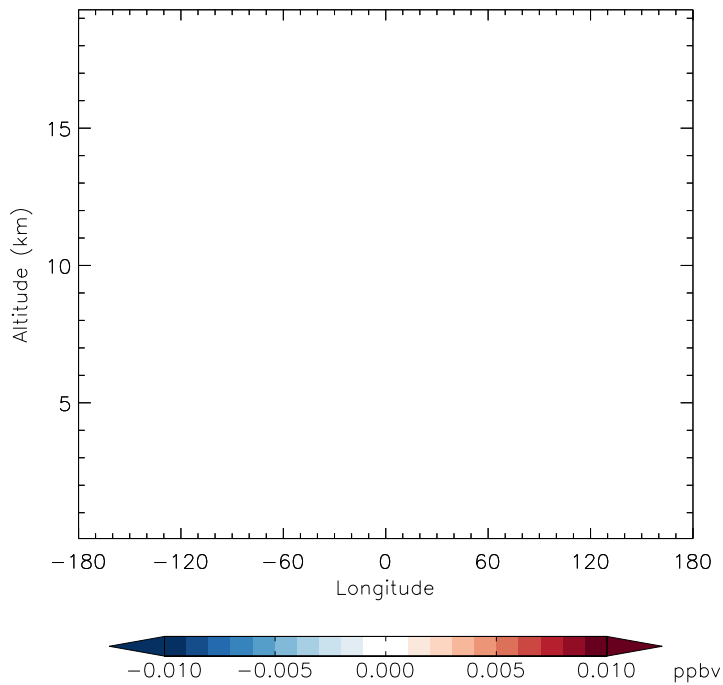
v11-01g-Run0 - v11-01f-geosp-Run0
CHBr3 - Diff along 42N for Oct



v11-01g-Run0 - v11-01d-Run1
CHBr3 - Diff along 15S for Oct



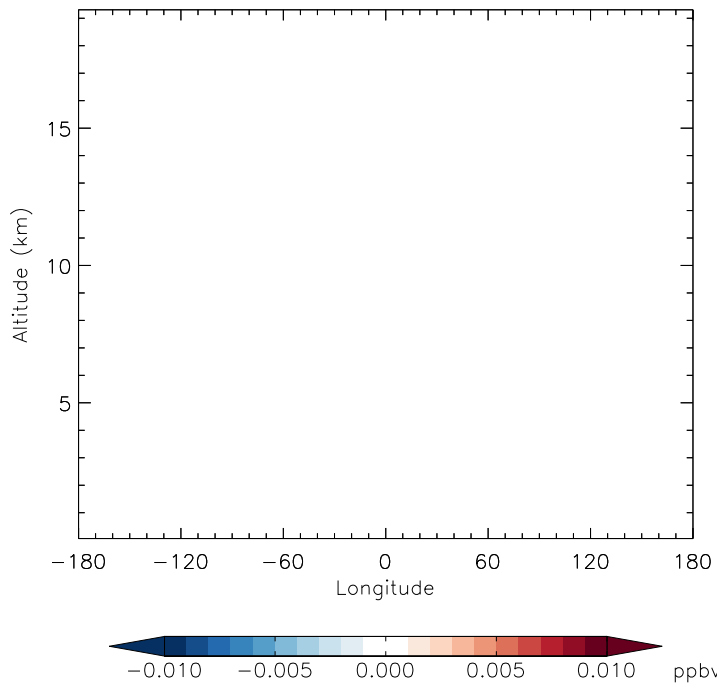
v11-01g-Run0 - v11-01d-Run1
CHBr3 - Diff along 42N for Oct



GEOS-Chem Longitudinal Difference Profiles at 15S and 42N

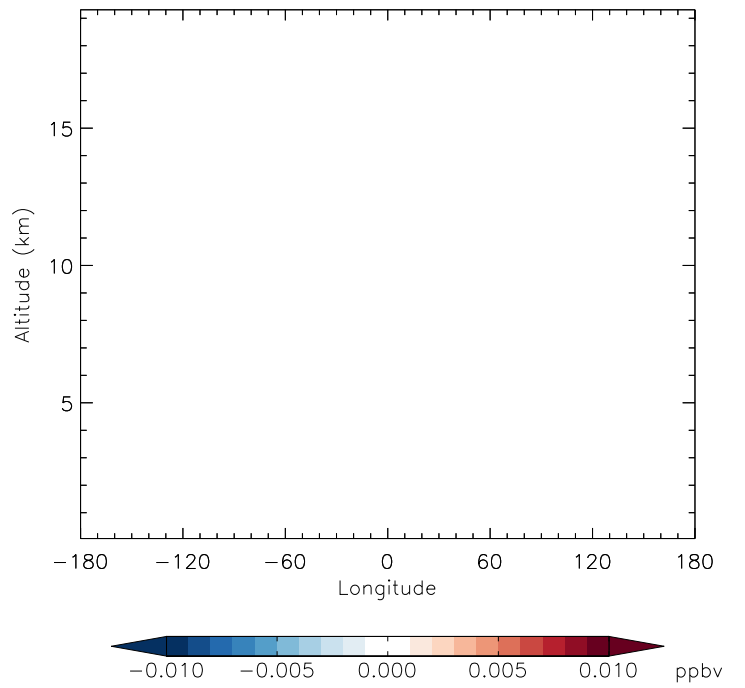
v11-01g-Run0 - v11-01f-geosfp-Run0

CH2Br2 - Diff along 15S for Oct



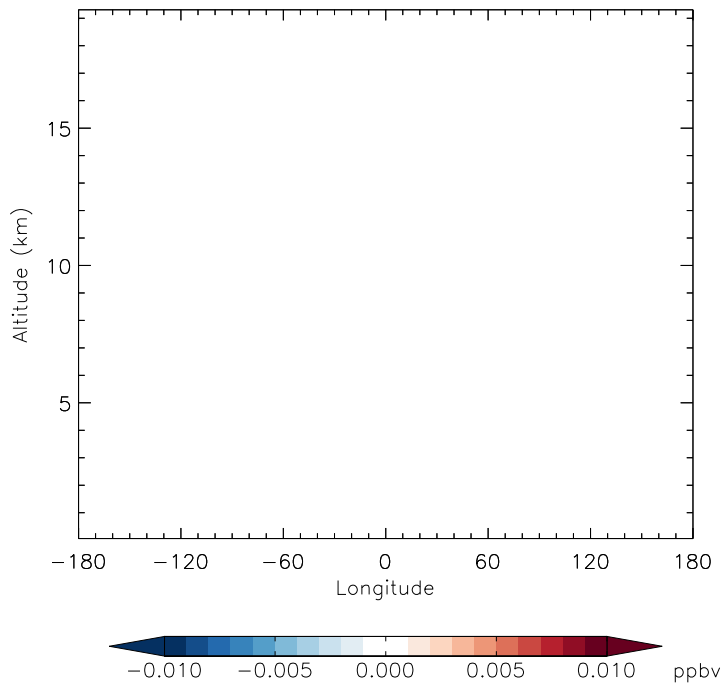
v11-01g-Run0 - v11-01f-geosfp-Run0

CH2Br2 - Diff along 42N for Oct



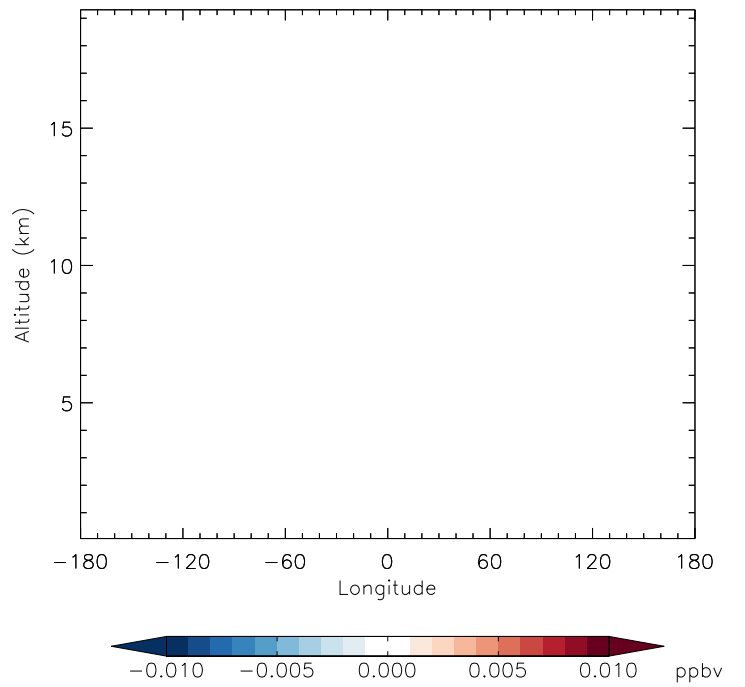
v11-01g-Run0 - v11-01d-Run1

CH2Br2 - Diff along 15S for Oct



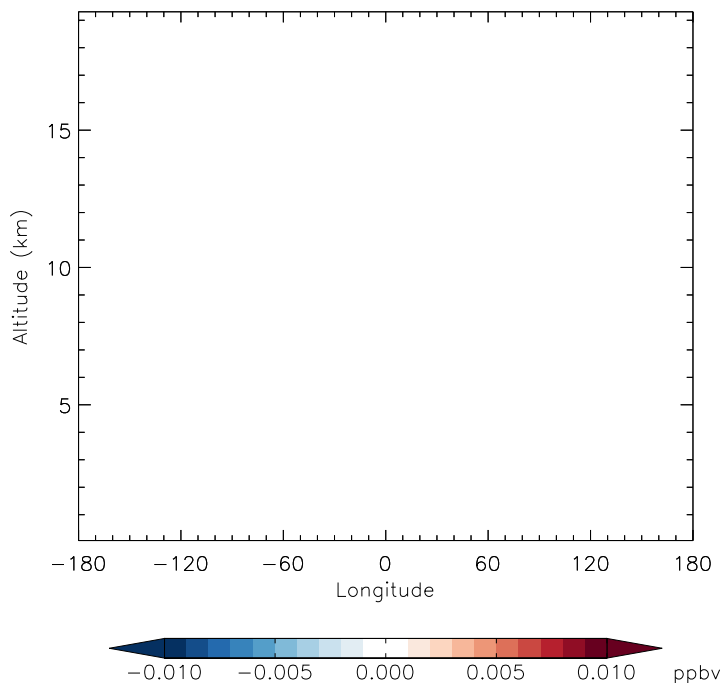
v11-01g-Run0 - v11-01d-Run1

CH2Br2 - Diff along 42N for Oct

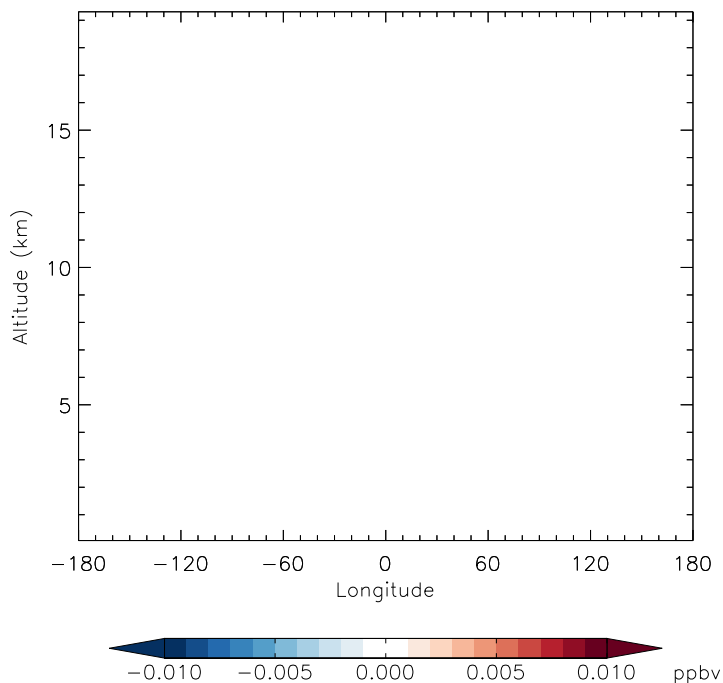


GEOS-Chem Longitudinal Difference Profiles at 15S and 42N

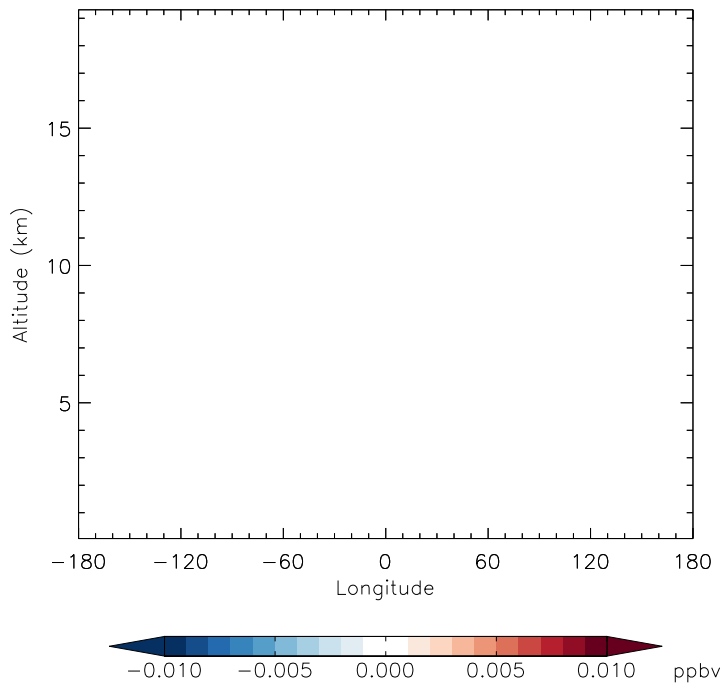
v11-01g-Run0 - v11-01f-geosfp-Run0
CH3Br - Diff along 15S for Oct



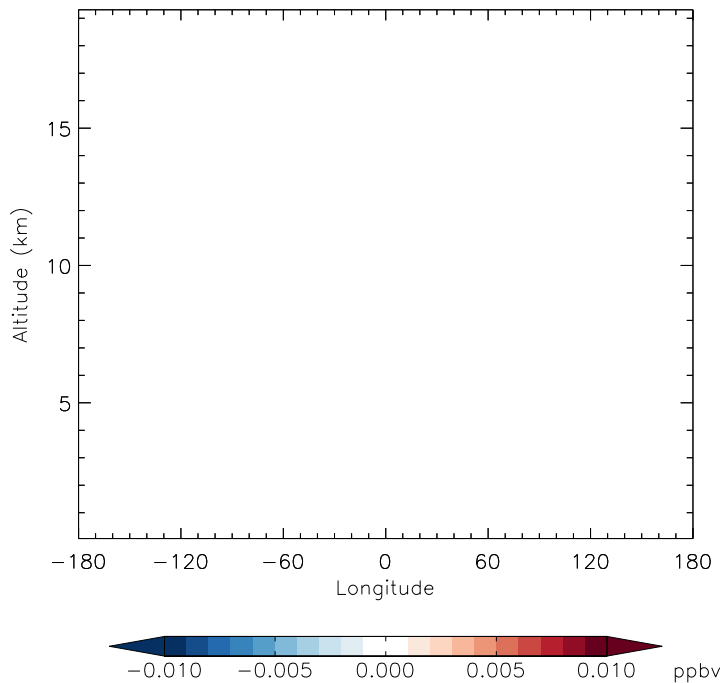
v11-01g-Run0 - v11-01f-geosfp-Run0
CH3Br - Diff along 42N for Oct



v11-01g-Run0 - v11-01d-Run1
CH3Br - Diff along 15S for Oct



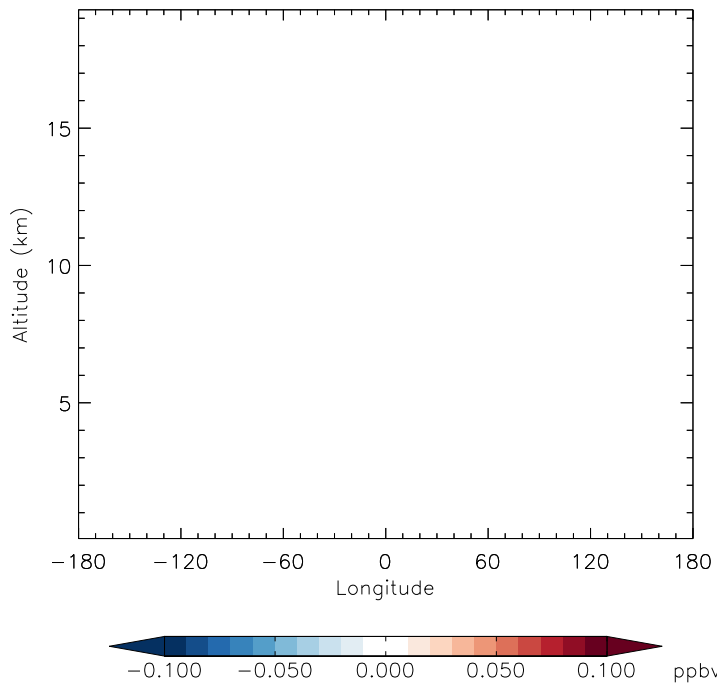
v11-01g-Run0 - v11-01d-Run1
CH3Br - Diff along 42N for Oct



GEOS-Chem Longitudinal Difference Profiles at 15S and 42N

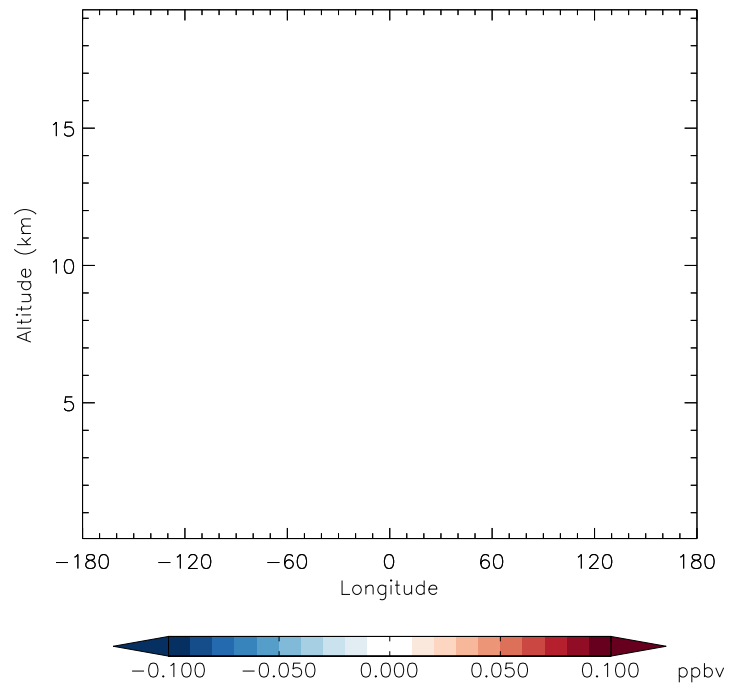
v11-01g-Run0 - v11-01f-geosfp-Run0

MPN - Diff along 15S for Oct



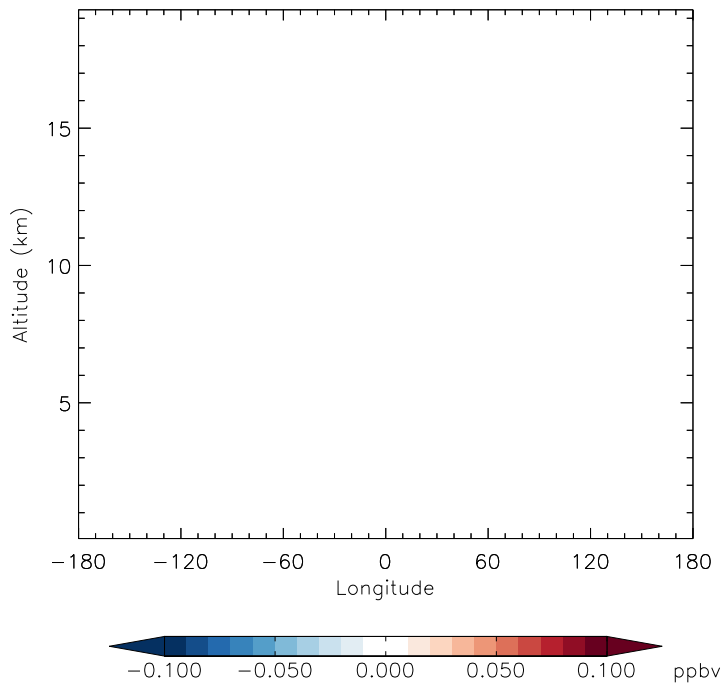
v11-01g-Run0 - v11-01f-geosfp-Run0

MPN - Diff along 42N for Oct



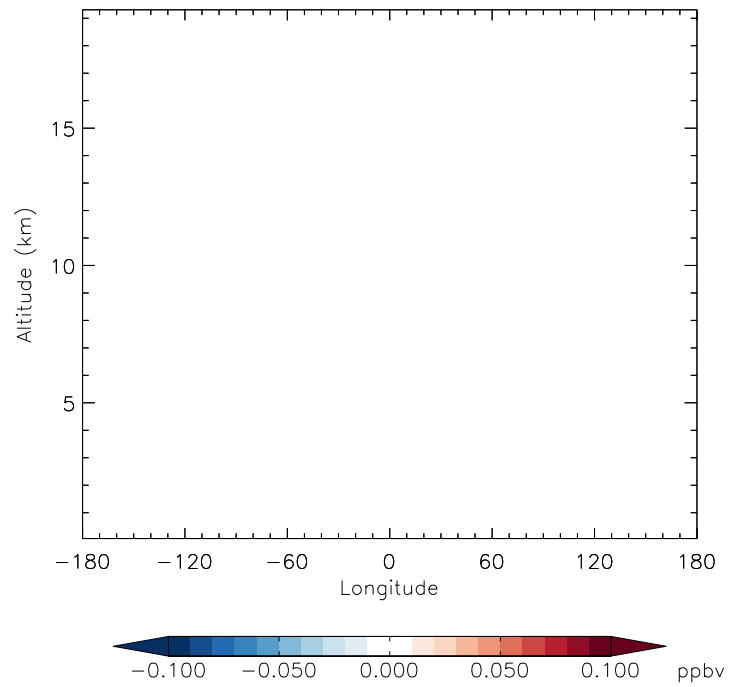
v11-01g-Run0 - v11-01d-Run1

MPN - Diff along 15S for Oct



v11-01g-Run0 - v11-01d-Run1

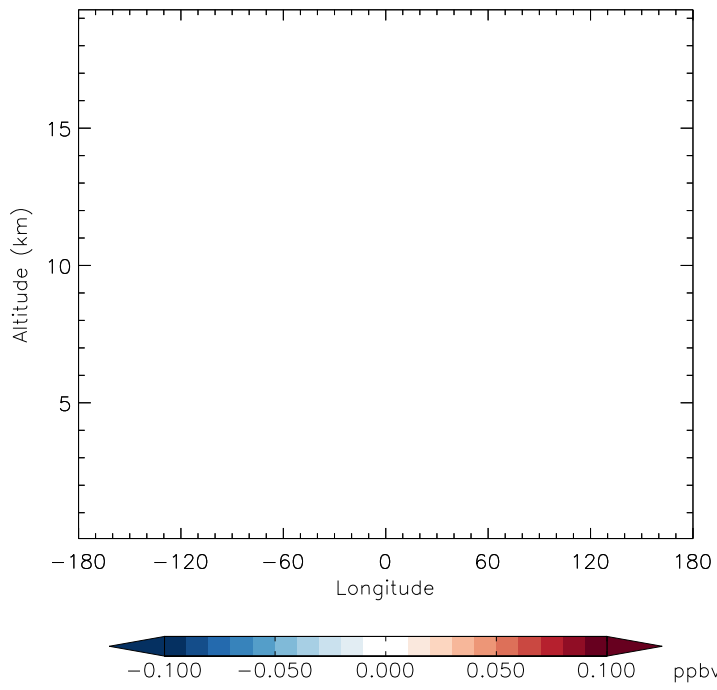
MPN - Diff along 42N for Oct



GEOS-Chem Longitudinal Difference Profiles at 15S and 42N

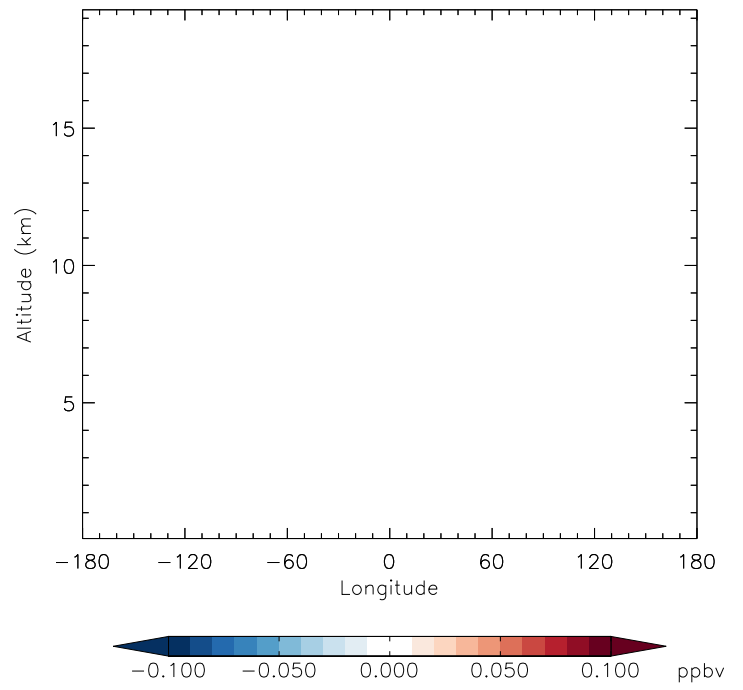
v11-01g-Run0 - v11-01f-geosfp-Run0

ISOPND - Diff along 15S for Oct



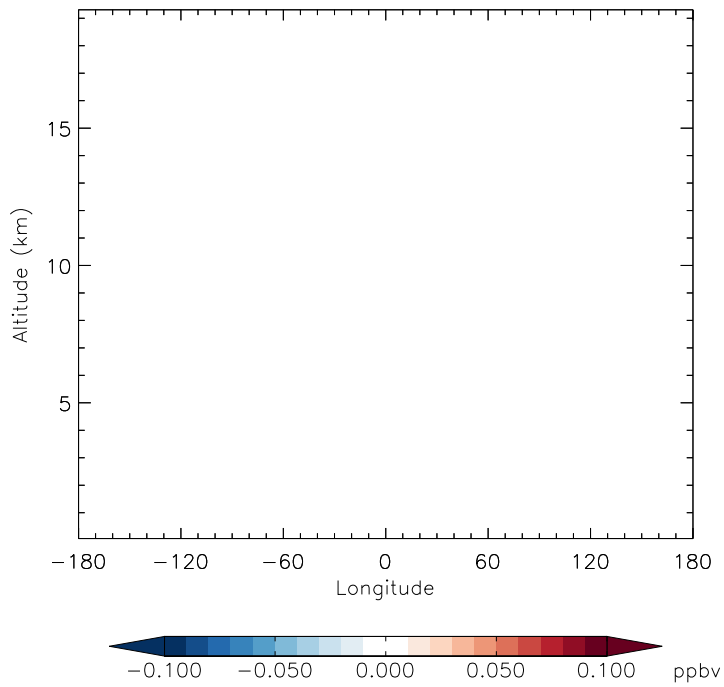
v11-01g-Run0 - v11-01f-geosfp-Run0

ISOPND - Diff along 42N for Oct



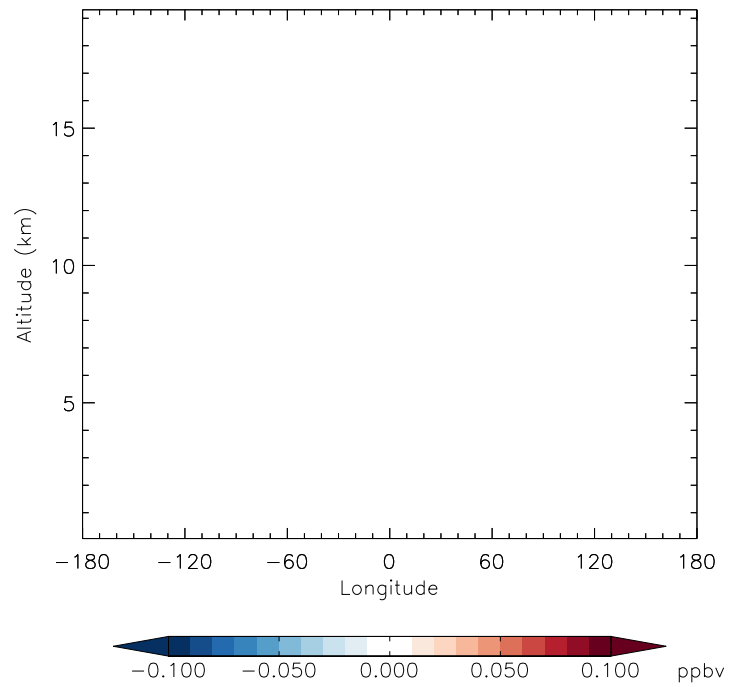
v11-01g-Run0 - v11-01d-Run1

ISOPND - Diff along 15S for Oct



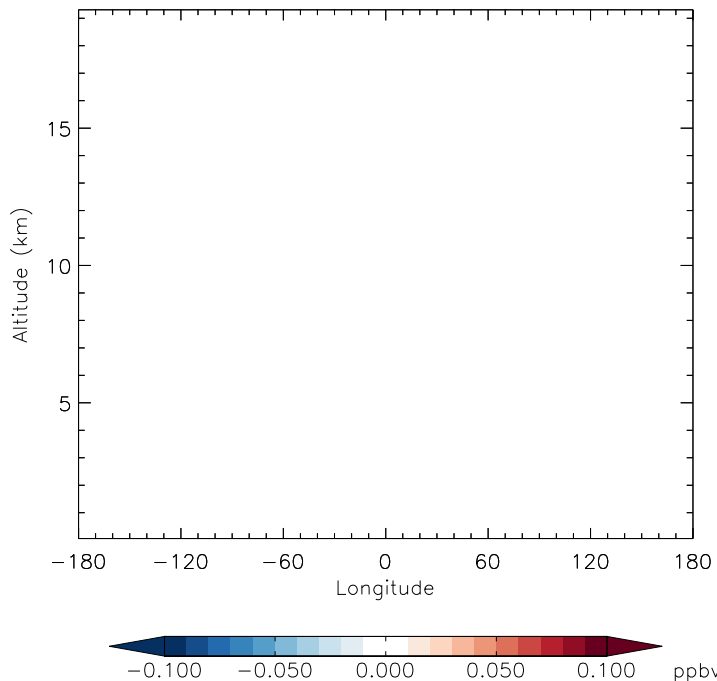
v11-01g-Run0 - v11-01d-Run1

ISOPND - Diff along 42N for Oct

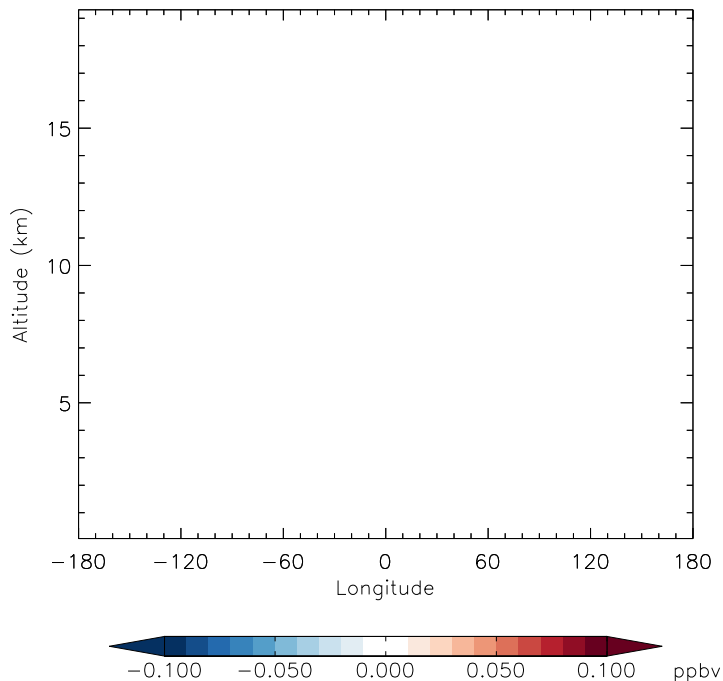


GEOS-Chem Longitudinal Difference Profiles at 15S and 42N

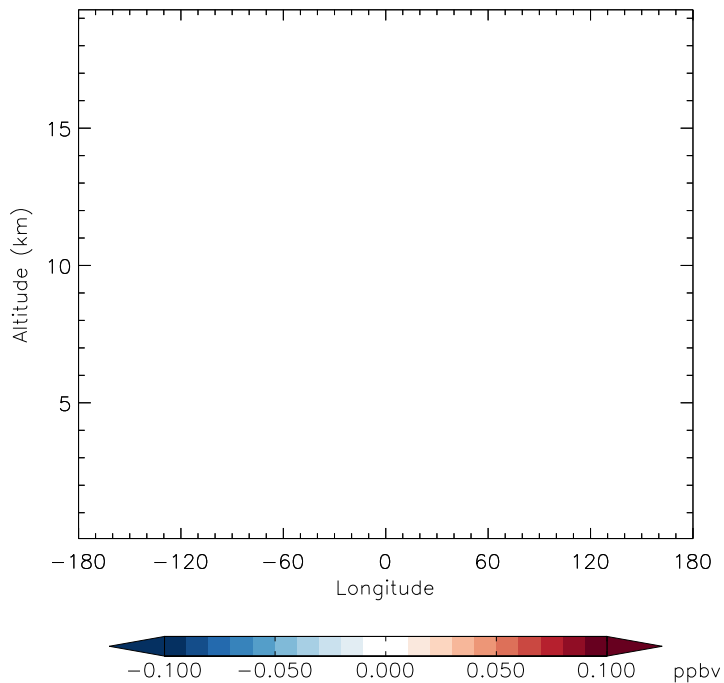
v11-01g-Run0 - v11-01f-geosfp-Run0
ISOPNB - Diff along 15S for Oct



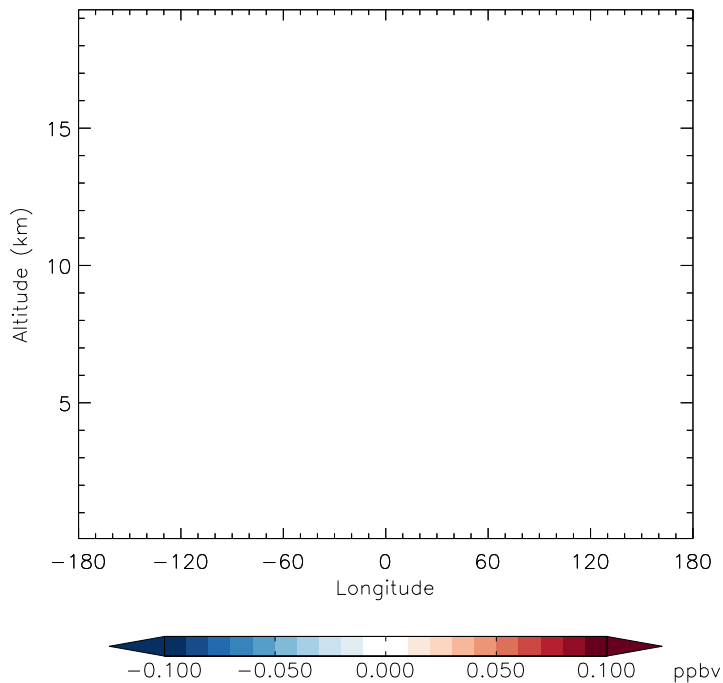
v11-01g-Run0 - v11-01f-geosfp-Run0
ISOPNB - Diff along 42N for Oct



v11-01g-Run0 - v11-01d-Run1
ISOPNB - Diff along 15S for Oct

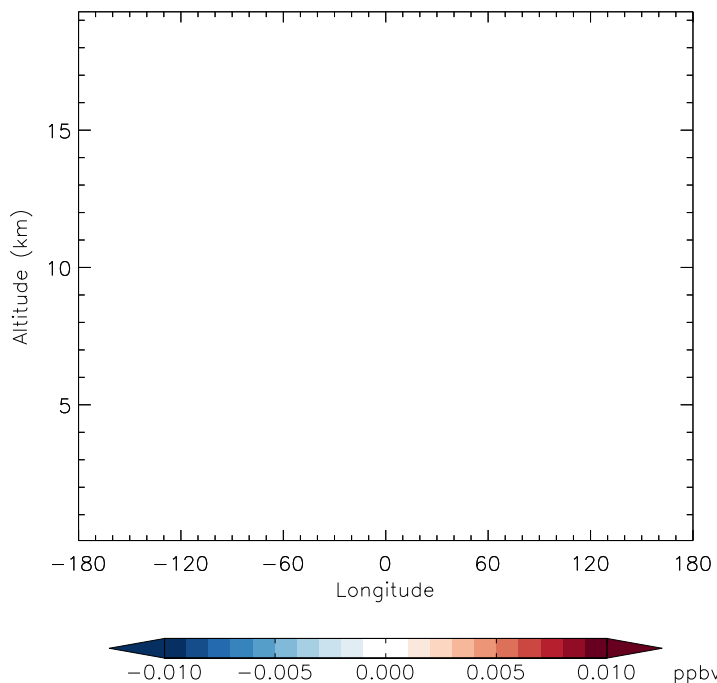


v11-01g-Run0 - v11-01d-Run1
ISOPNB - Diff along 42N for Oct

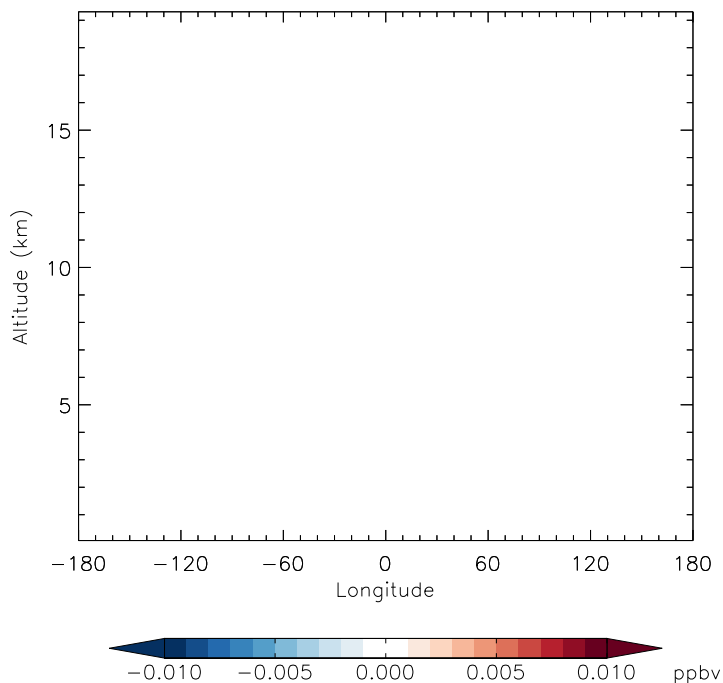


GEOS-Chem Longitudinal Difference Profiles at 15S and 42N

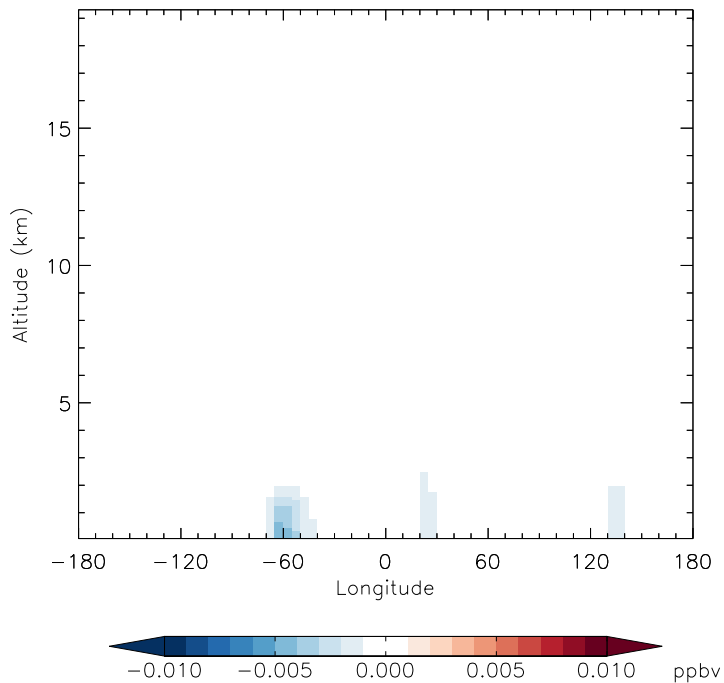
v11-01g-Run0 - v11-01f-geosp-Run0
MOBA - Diff along 15S for Oct



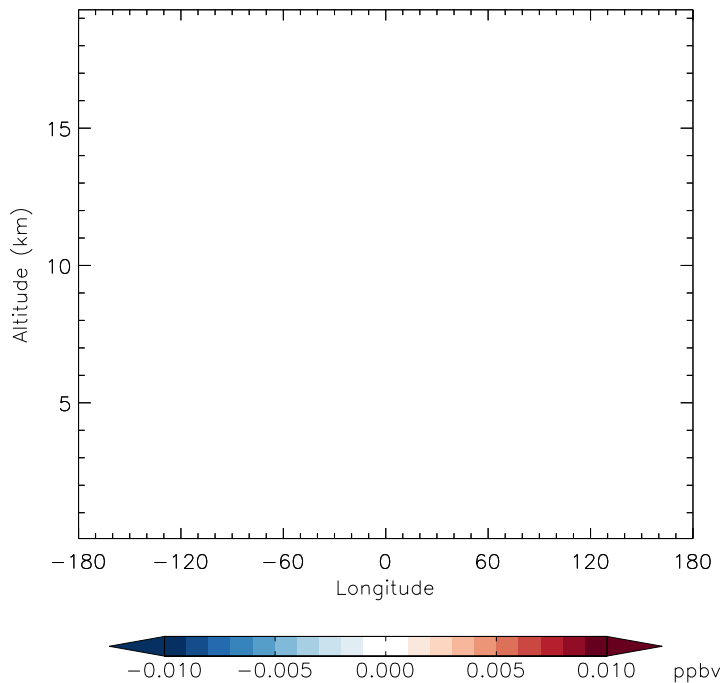
v11-01g-Run0 - v11-01f-geosp-Run0
MOBA - Diff along 42N for Oct



v11-01g-Run0 - v11-01d-Run1
MOBA - Diff along 15S for Oct



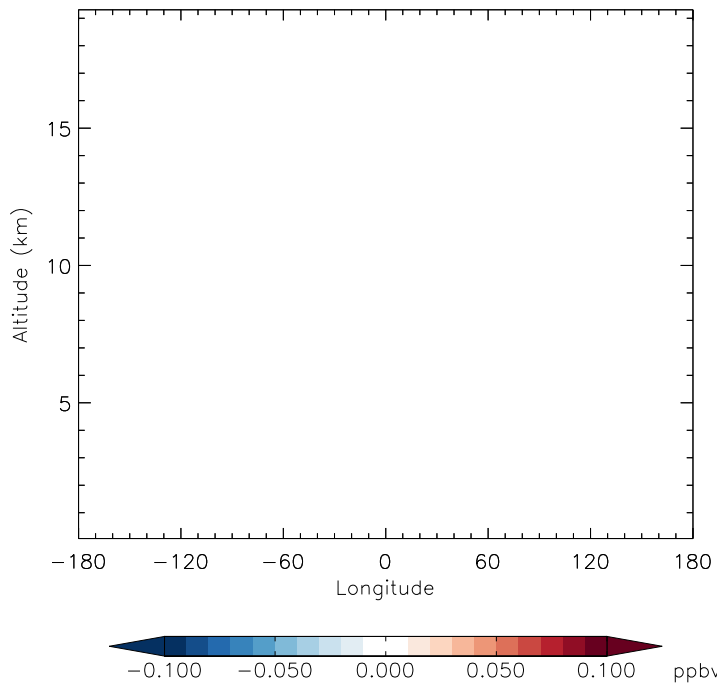
v11-01g-Run0 - v11-01d-Run1
MOBA - Diff along 42N for Oct



GEOS-Chem Longitudinal Difference Profiles at 15S and 42N

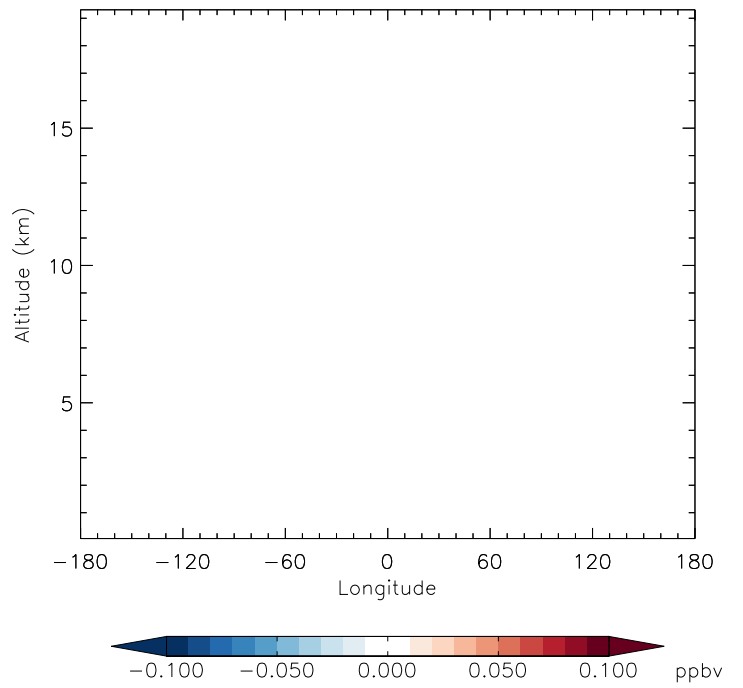
v11-01g-Run0 - v11-01f-geosfp-Run0

PROPNN - Diff along 15S for Oct



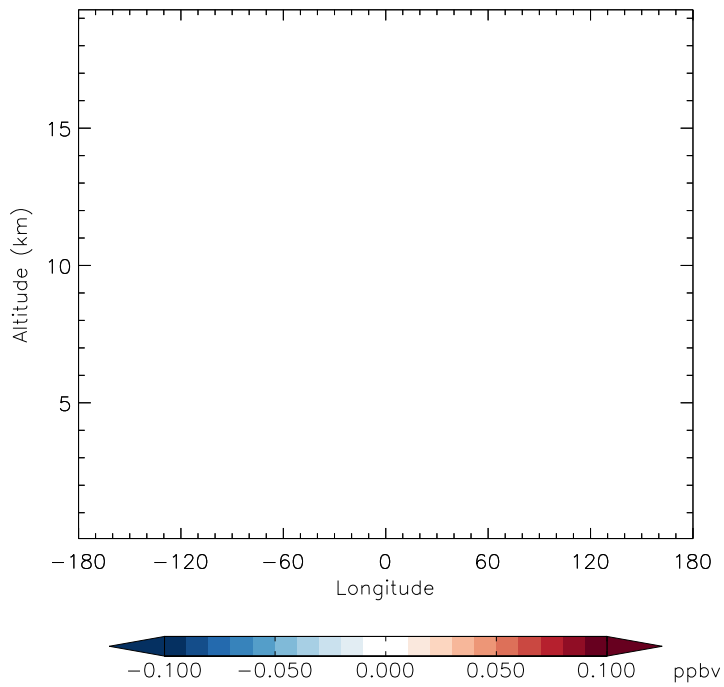
v11-01g-Run0 - v11-01f-geosfp-Run0

PROPNN - Diff along 42N for Oct



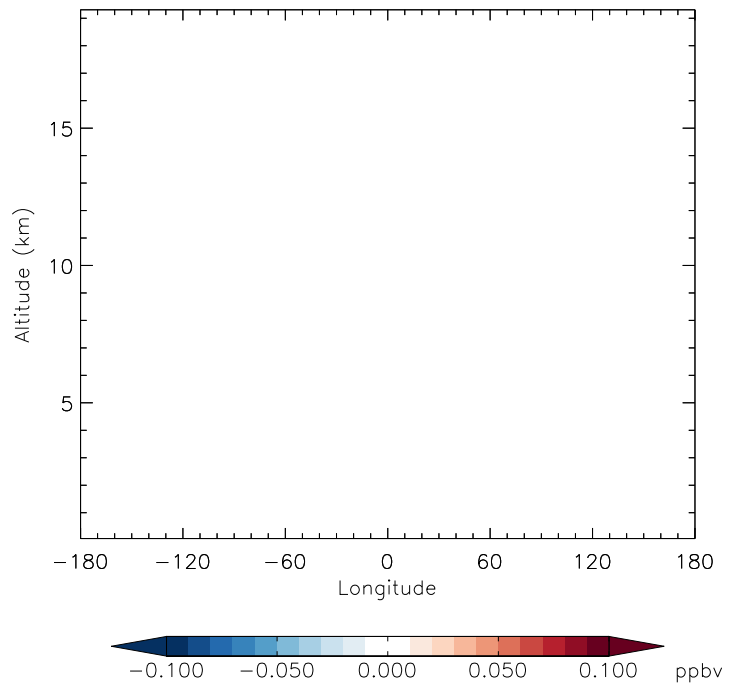
v11-01g-Run0 - v11-01d-Run1

PROPNN - Diff along 15S for Oct



v11-01g-Run0 - v11-01d-Run1

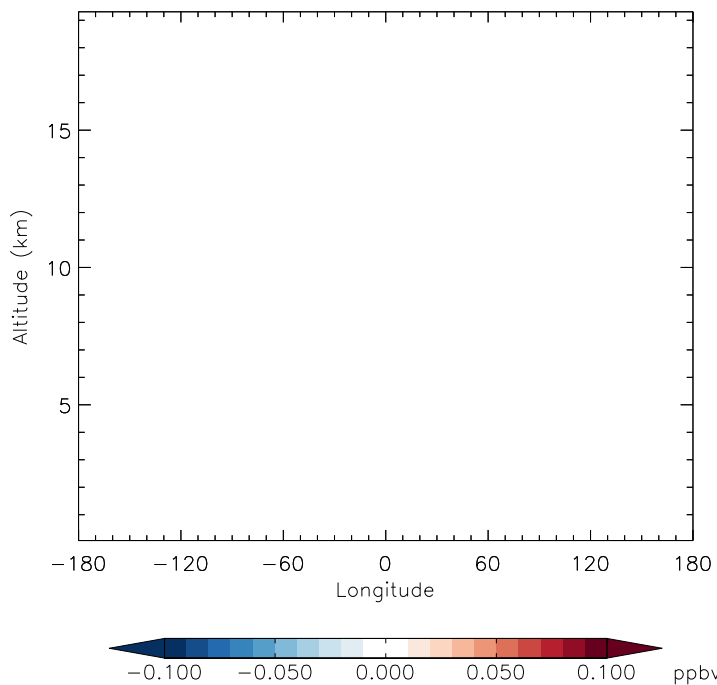
PROPNN - Diff along 42N for Oct



GEOS-Chem Longitudinal Difference Profiles at 15S and 42N

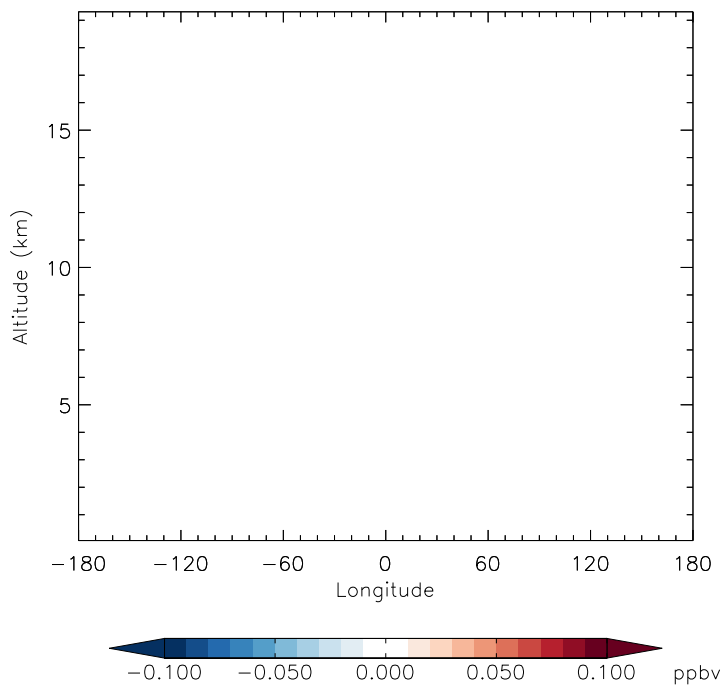
v11-01g-Run0 - v11-01f-geosfp-Run0

HAC - Diff along 15S for Oct



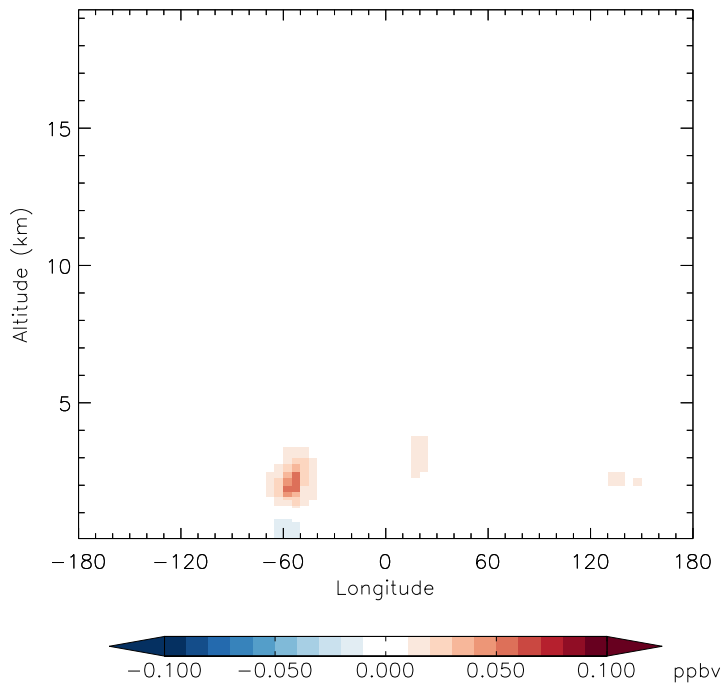
v11-01g-Run0 - v11-01f-geosfp-Run0

HAC - Diff along 42N for Oct



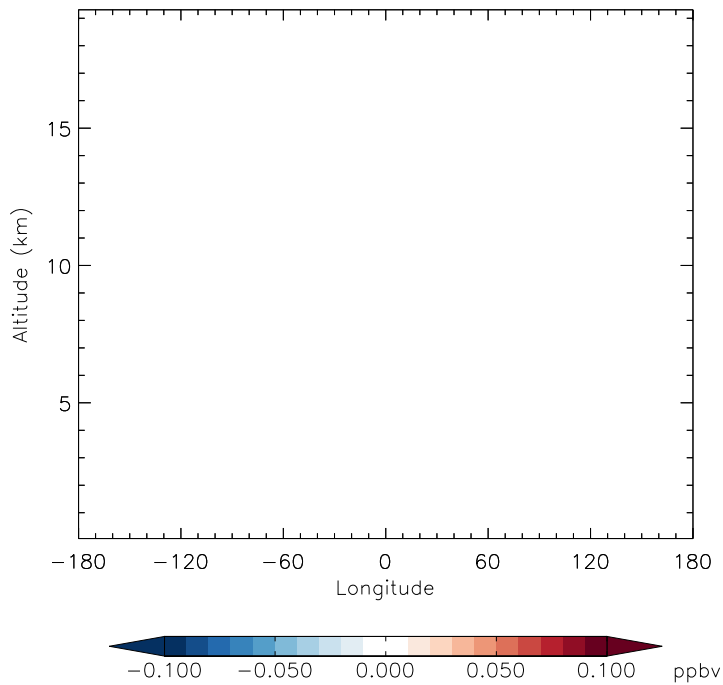
v11-01g-Run0 - v11-01d-Run1

HAC - Diff along 15S for Oct



v11-01g-Run0 - v11-01d-Run1

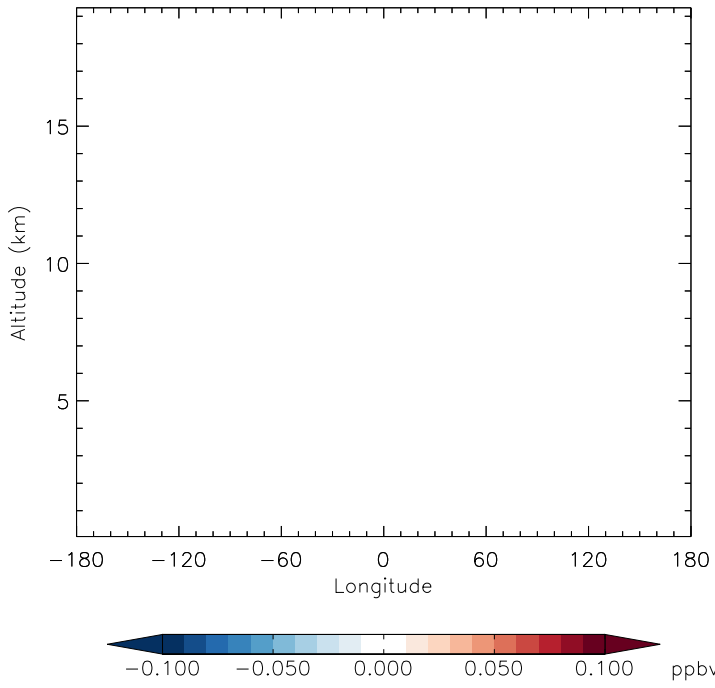
HAC - Diff along 42N for Oct



GEOS-Chem Longitudinal Difference Profiles at 15S and 42N

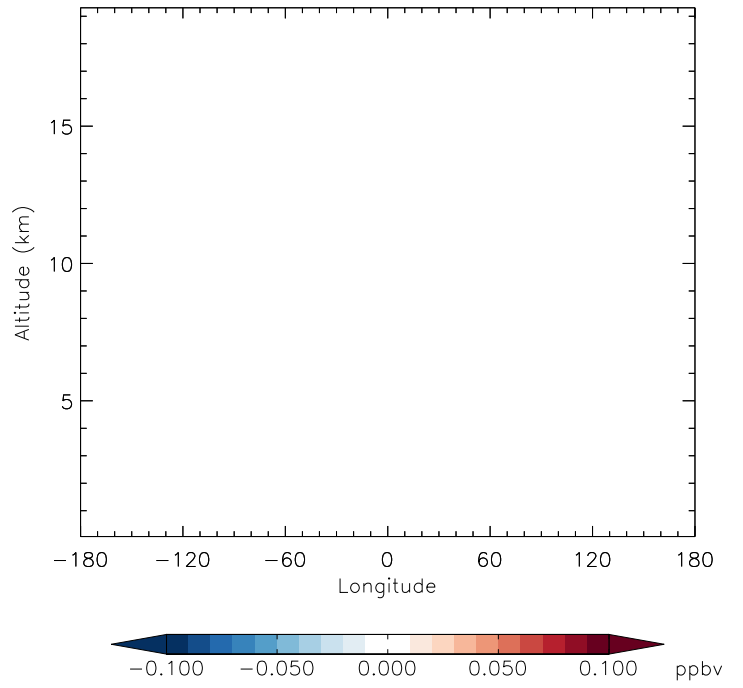
v11-01g-Run0 - v11-01f-geosp-Run0

GLYC - Diff along 15S for Oct



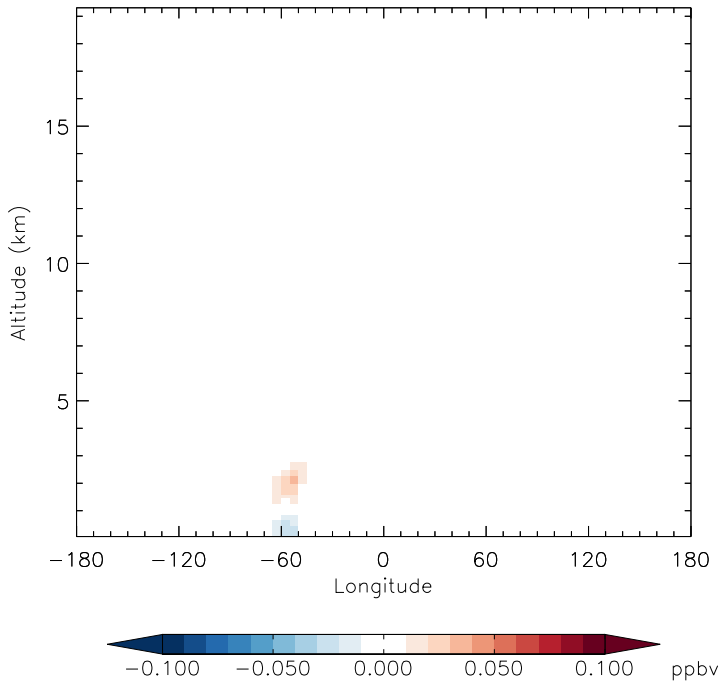
v11-01g-Run0 - v11-01f-geosp-Run0

GLYC - Diff along 42N for Oct



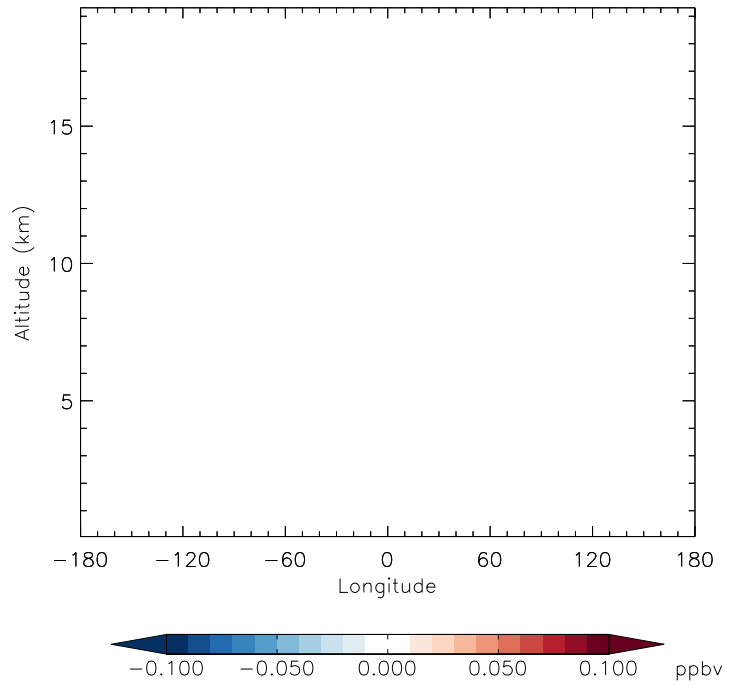
v11-01g-Run0 - v11-01d-Run1

GLYC - Diff along 15S for Oct



v11-01g-Run0 - v11-01d-Run1

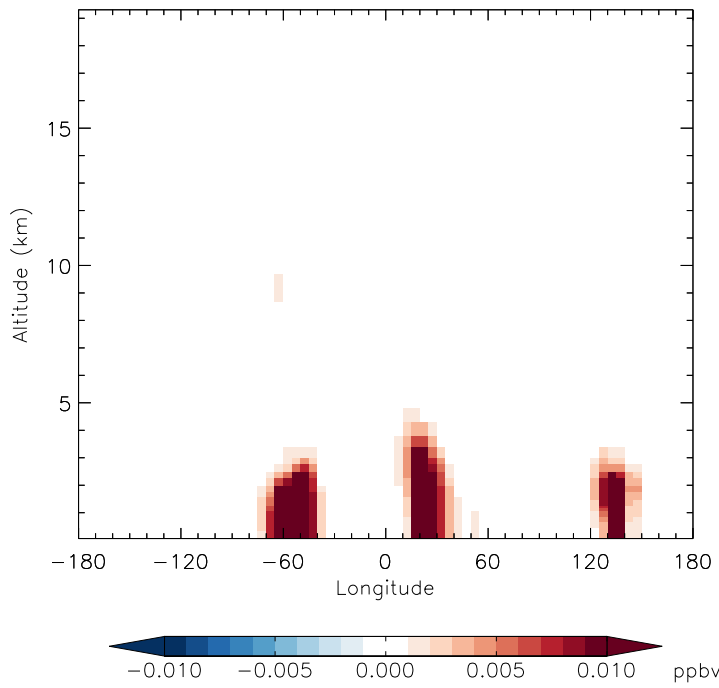
GLYC - Diff along 42N for Oct



GEOS-Chem Longitudinal Difference Profiles at 15S and 42N

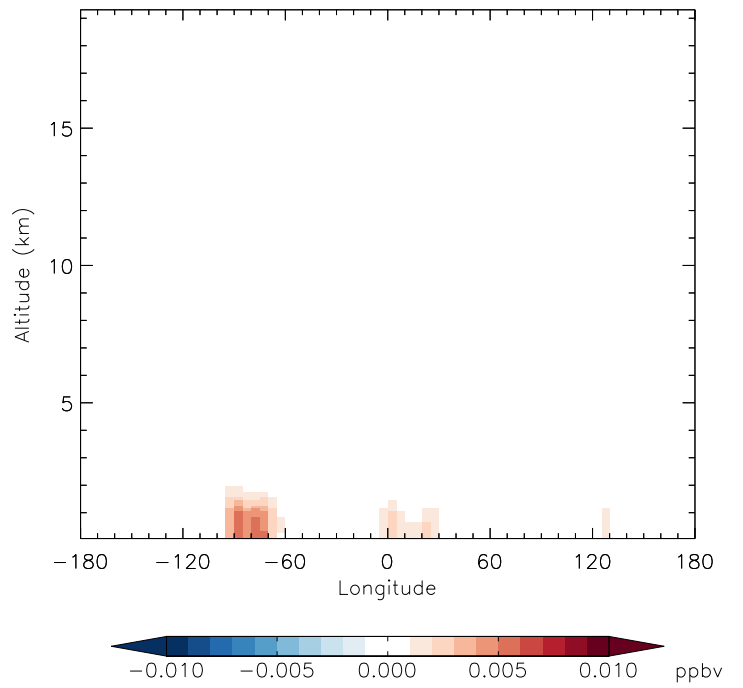
v11-01g-Run0 - v11-01f-geosp-Run0

MVKN - Diff along 15S for Oct



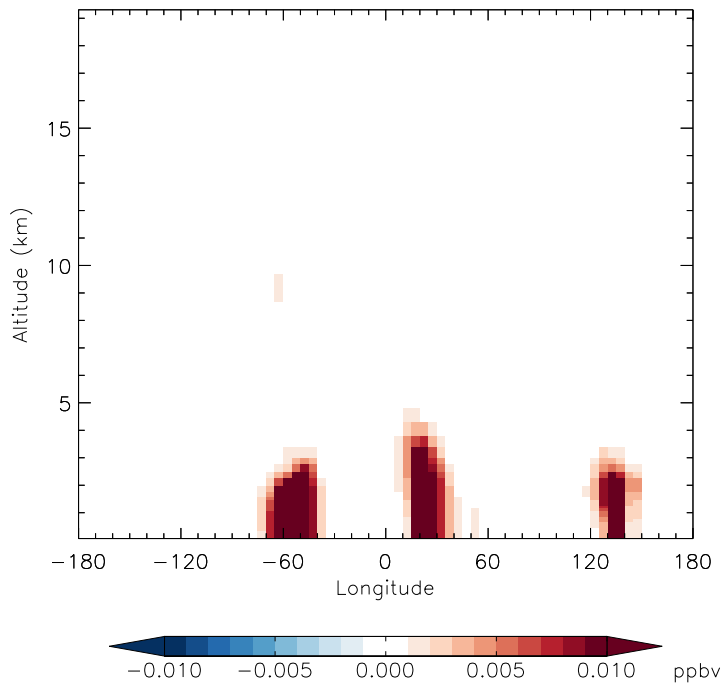
v11-01g-Run0 - v11-01f-geosp-Run0

MVKN - Diff along 42N for Oct



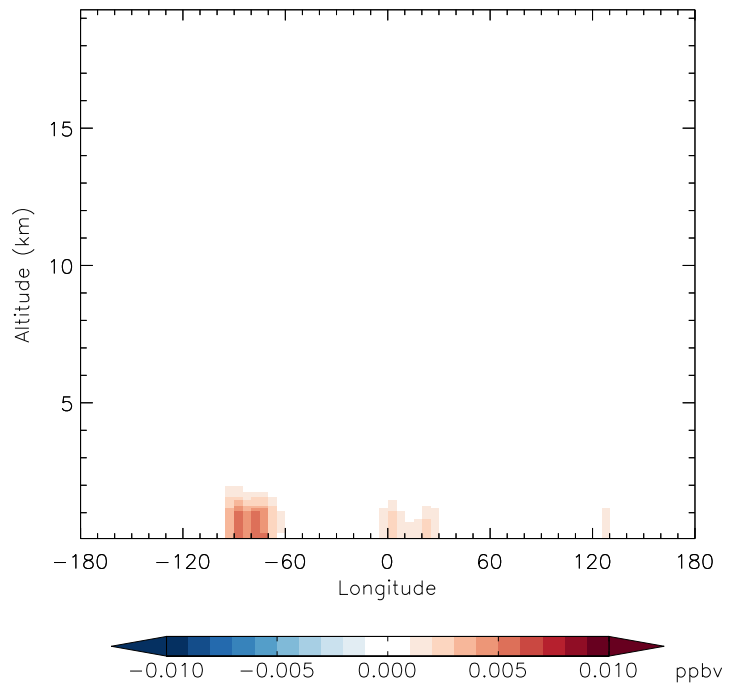
v11-01g-Run0 - v11-01d-Run1

MVKN - Diff along 15S for Oct



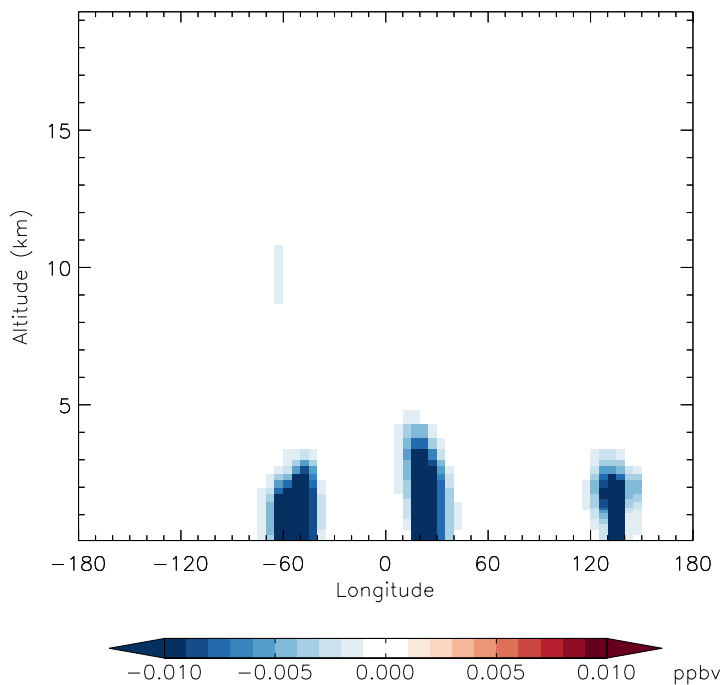
v11-01g-Run0 - v11-01d-Run1

MVKN - Diff along 42N for Oct

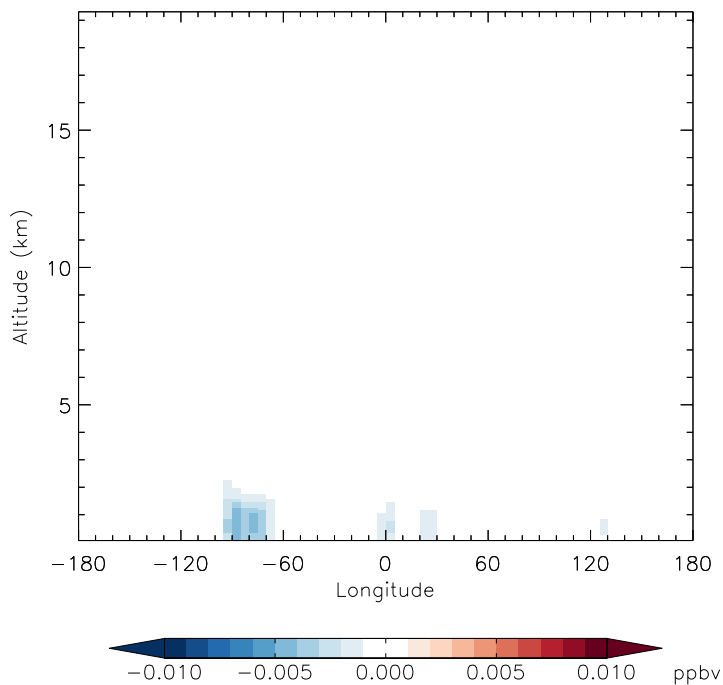


GEOS-Chem Longitudinal Difference Profiles at 15S and 42N

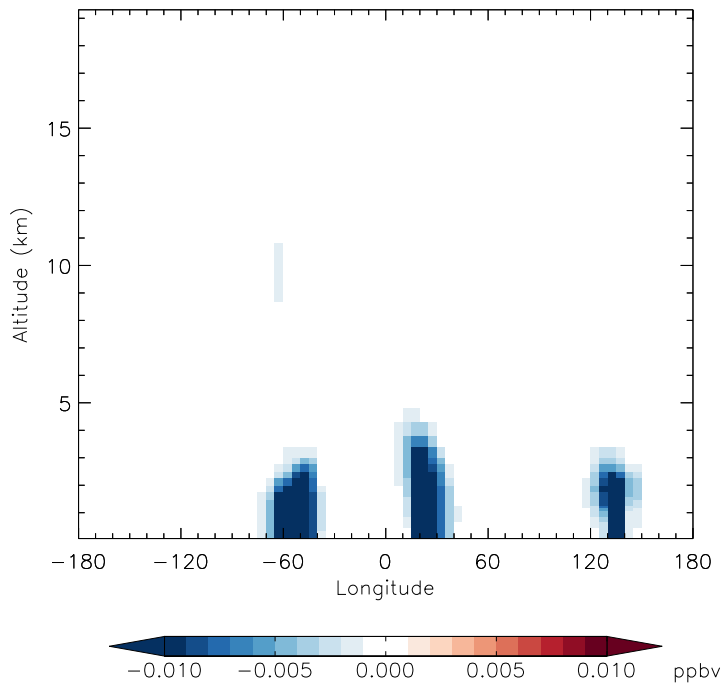
v11-01g-Run0 - v11-01f-geosfp-Run0
MACRN - Diff along 15S for Oct



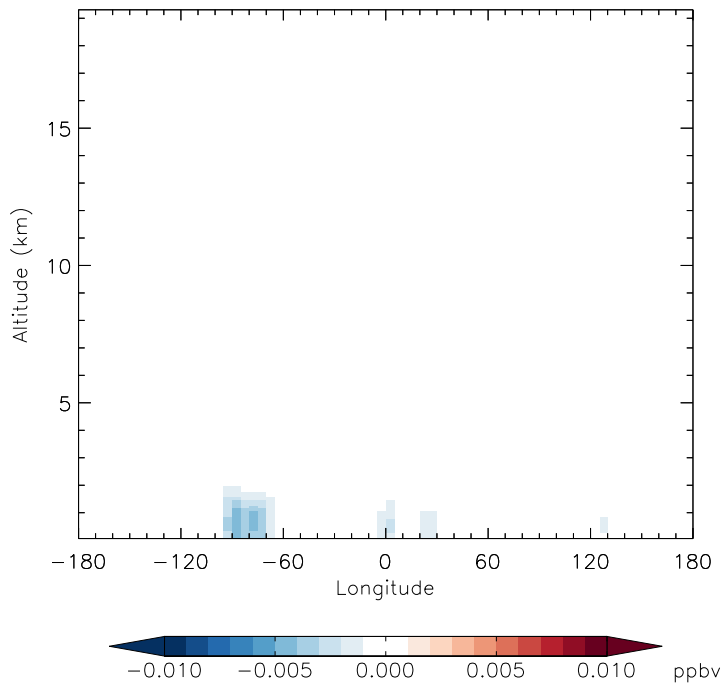
v11-01g-Run0 - v11-01f-geosfp-Run0
MACRN - Diff along 42N for Oct



v11-01g-Run0 - v11-01d-Run1
MACRN - Diff along 15S for Oct



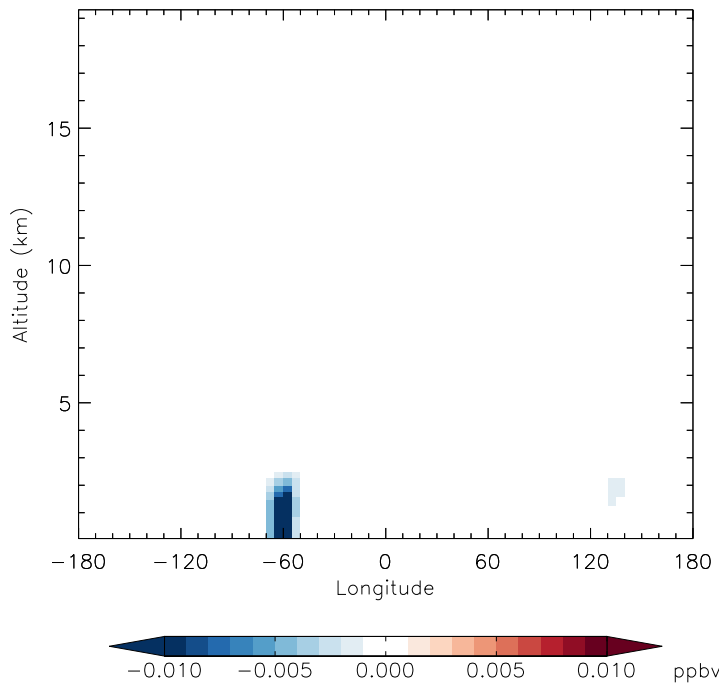
v11-01g-Run0 - v11-01d-Run1
MACRN - Diff along 42N for Oct



GEOS-Chem Longitudinal Difference Profiles at 15S and 42N

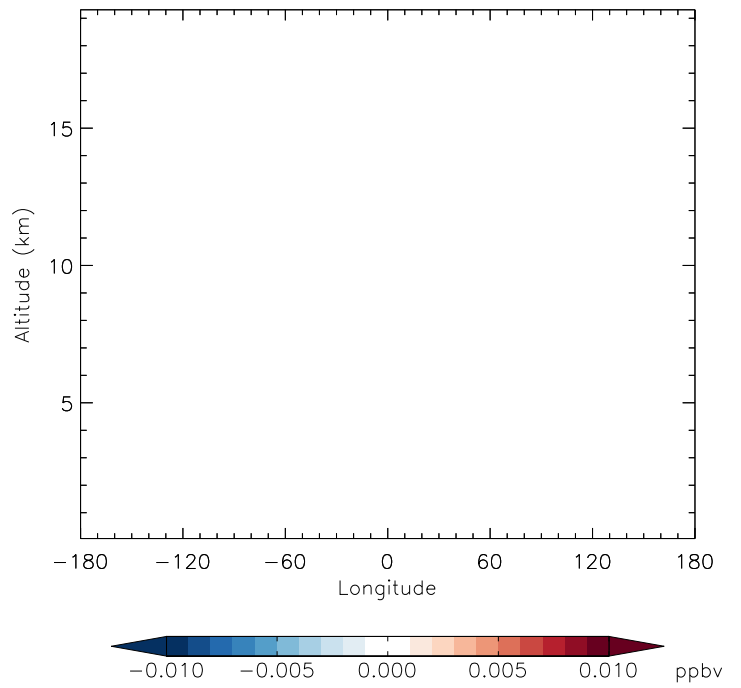
v11-01g-Run0 - v11-01f-geosfp-Run0

RIP - Diff along 15S for Oct



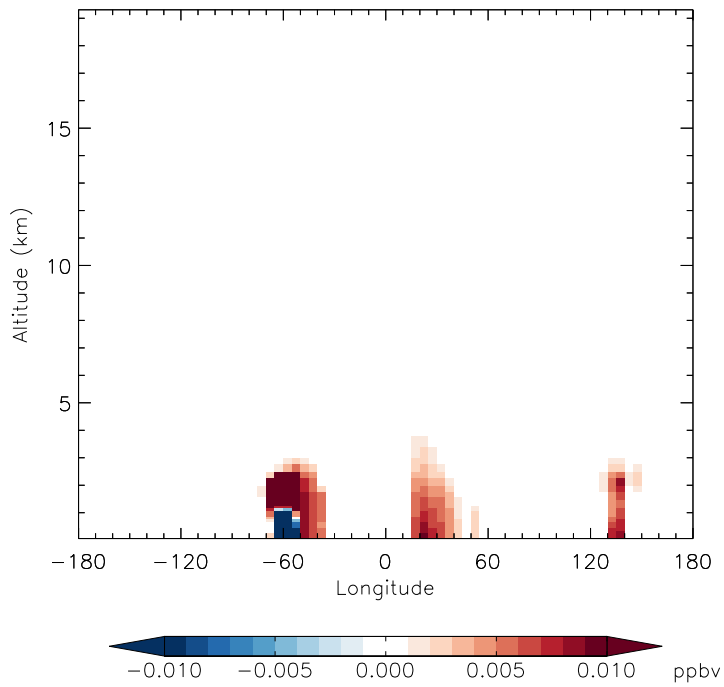
v11-01g-Run0 - v11-01f-geosfp-Run0

RIP - Diff along 42N for Oct



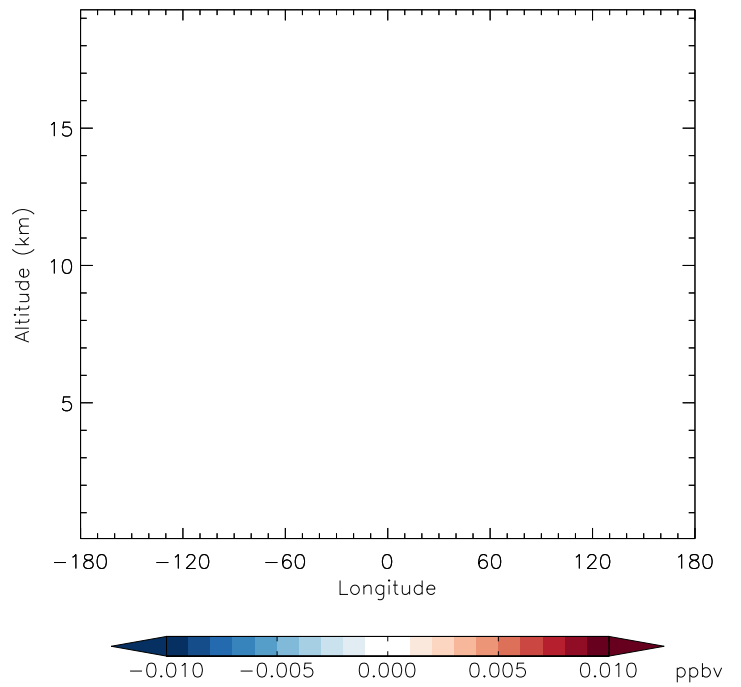
v11-01g-Run0 - v11-01d-Run1

RIP - Diff along 15S for Oct



v11-01g-Run0 - v11-01d-Run1

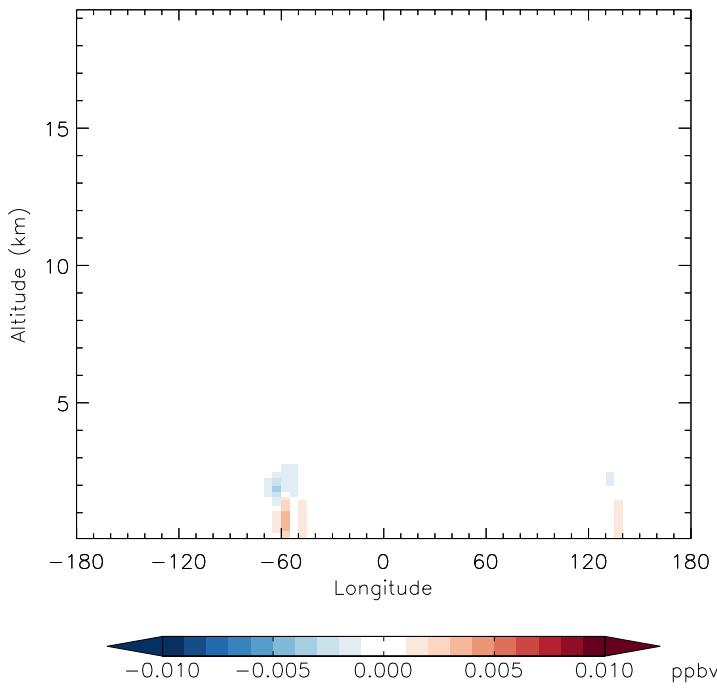
RIP - Diff along 42N for Oct



GEOS-Chem Longitudinal Difference Profiles at 15S and 42N

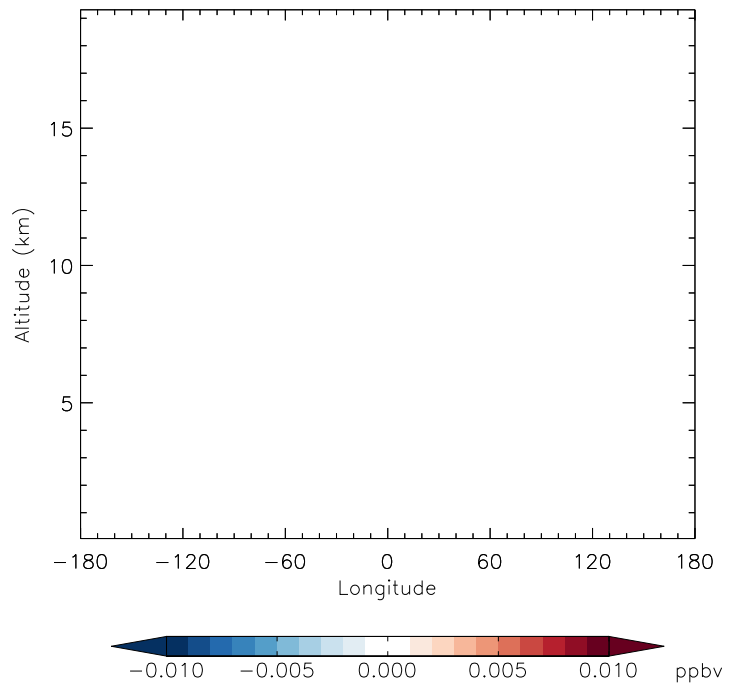
v11-01g-Run0 - v11-01f-geosp-Run0

IEPOX - Diff along 15S for Oct



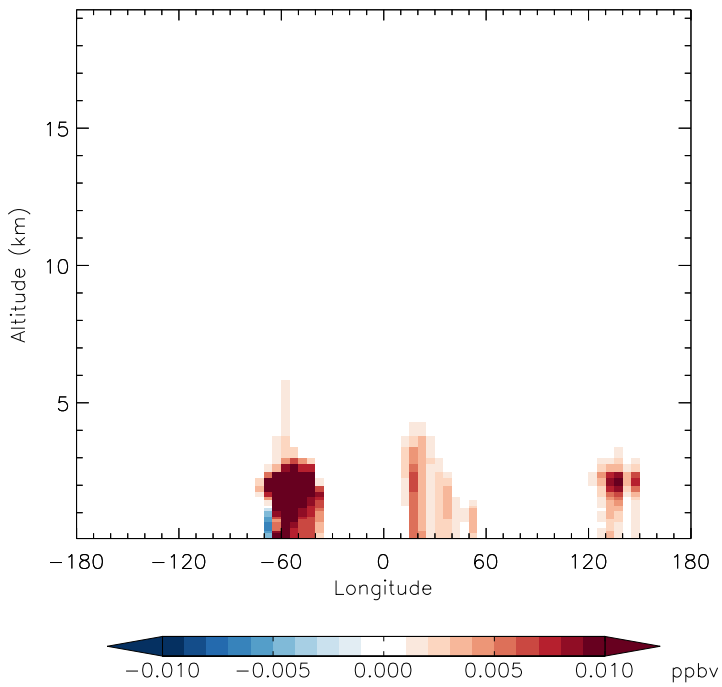
v11-01g-Run0 - v11-01f-geosp-Run0

IEPOX - Diff along 42N for Oct



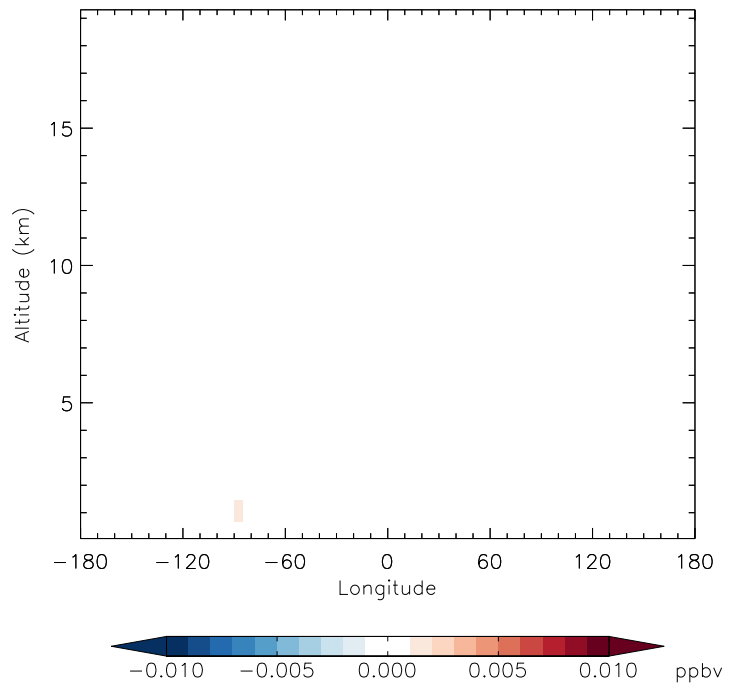
v11-01g-Run0 - v11-01d-Run1

IEPOX - Diff along 15S for Oct



v11-01g-Run0 - v11-01d-Run1

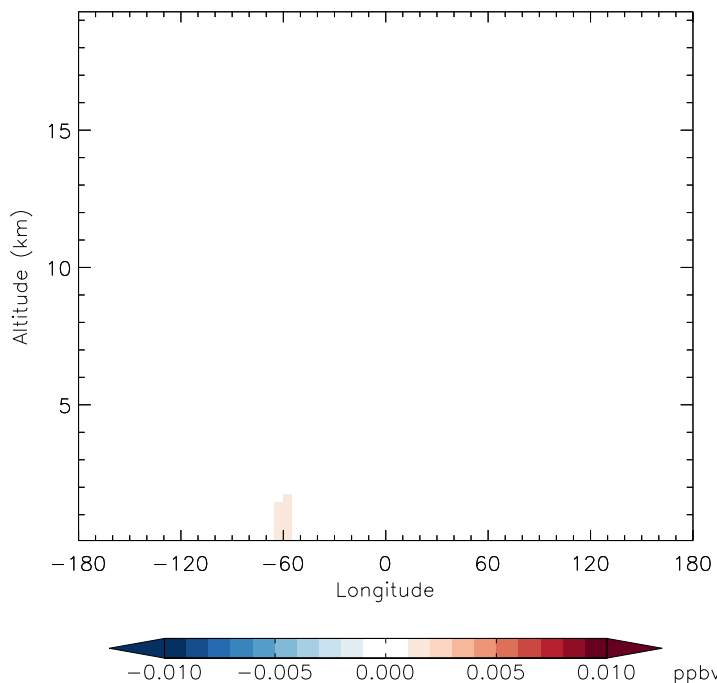
IEPOX - Diff along 42N for Oct



GEOS-Chem Longitudinal Difference Profiles at 15S and 42N

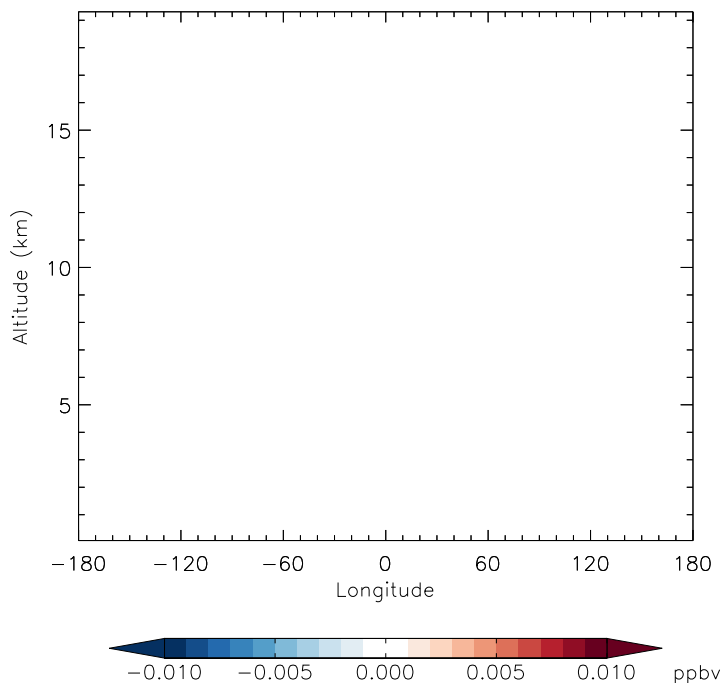
v11-01g-Run0 - v11-01f-geosfp-Run0

MAP - Diff along 15S for Oct



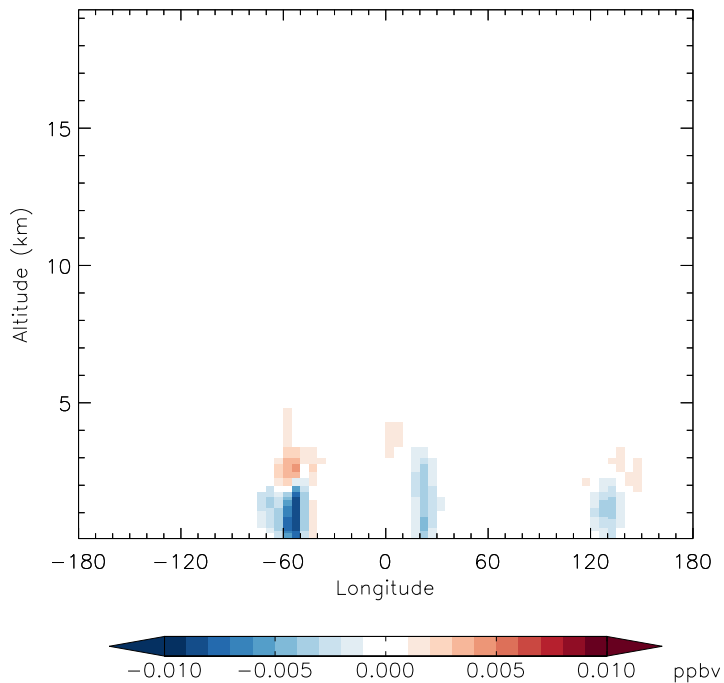
v11-01g-Run0 - v11-01f-geosfp-Run0

MAP - Diff along 42N for Oct



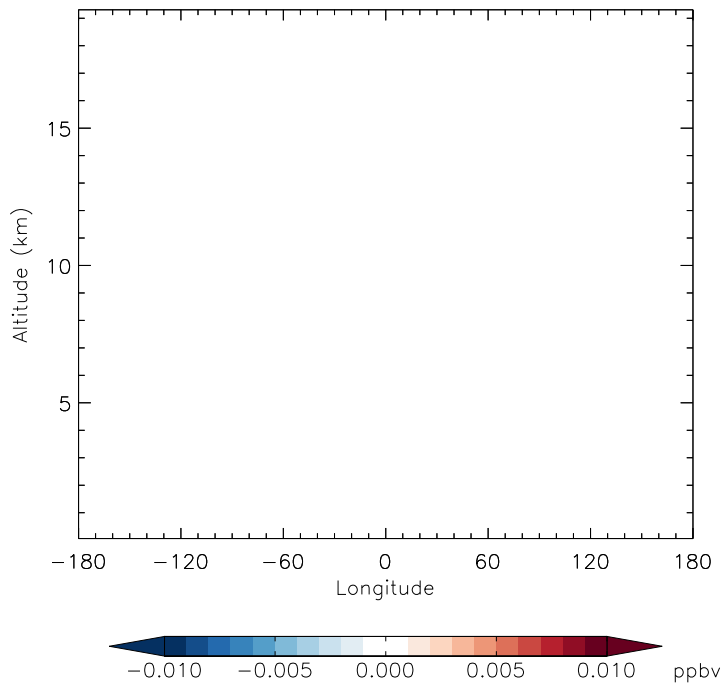
v11-01g-Run0 - v11-01d-Run1

MAP - Diff along 15S for Oct



v11-01g-Run0 - v11-01d-Run1

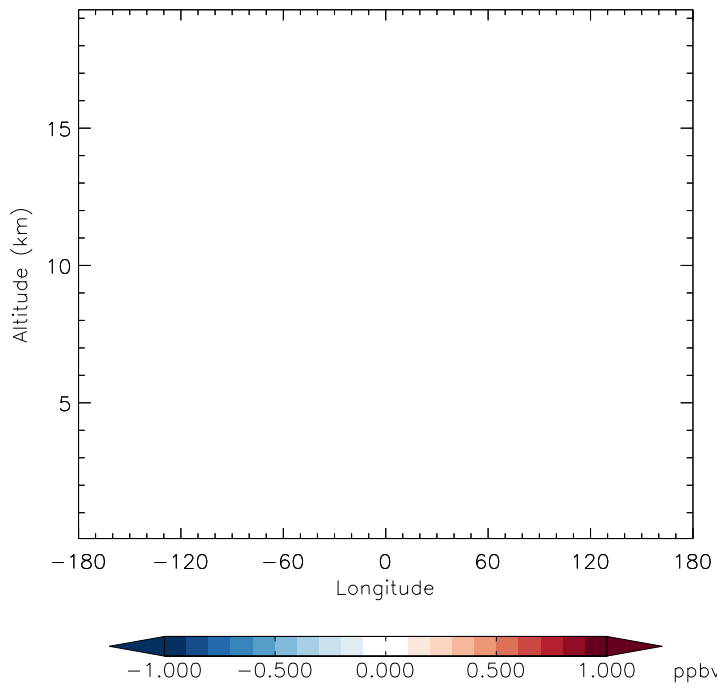
MAP - Diff along 42N for Oct



GEOS-Chem Longitudinal Difference Profiles at 15S and 42N

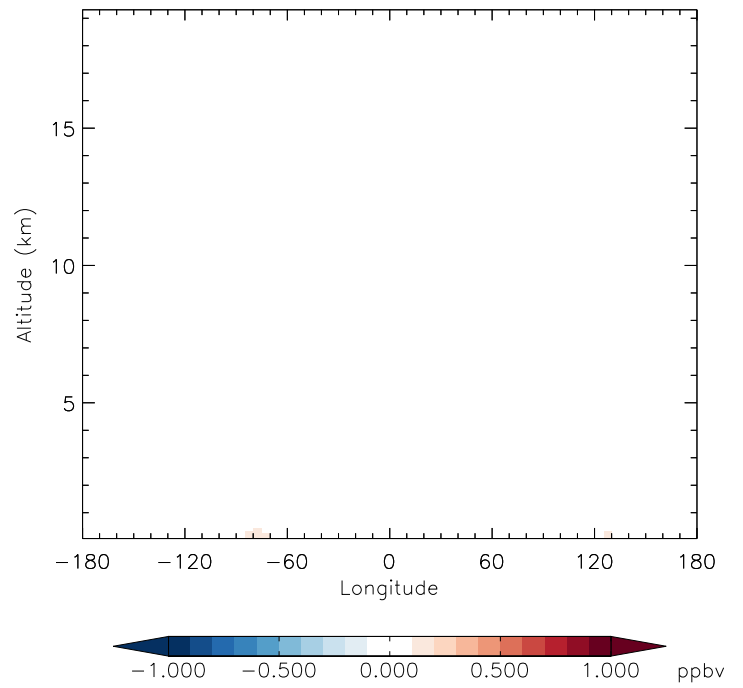
v11-01g-Run0 - v11-01f-geosfp-Run0

NO2 - Diff along 15S for Oct



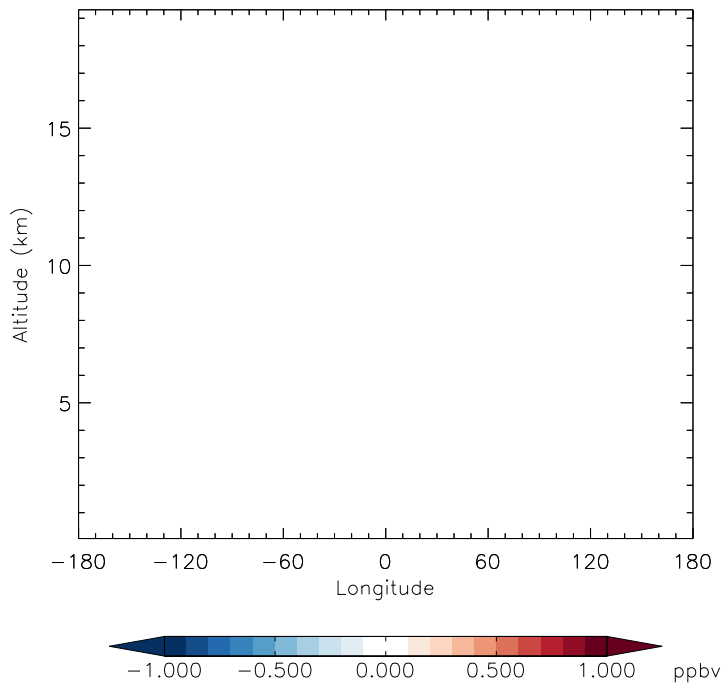
v11-01g-Run0 - v11-01f-geosfp-Run0

NO2 - Diff along 42N for Oct



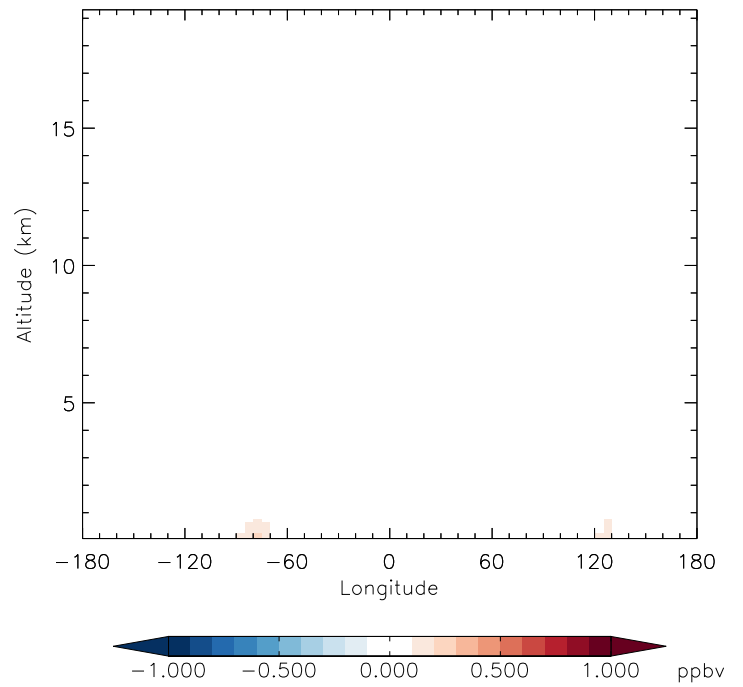
v11-01g-Run0 - v11-01d-Run1

NO2 - Diff along 15S for Oct



v11-01g-Run0 - v11-01d-Run1

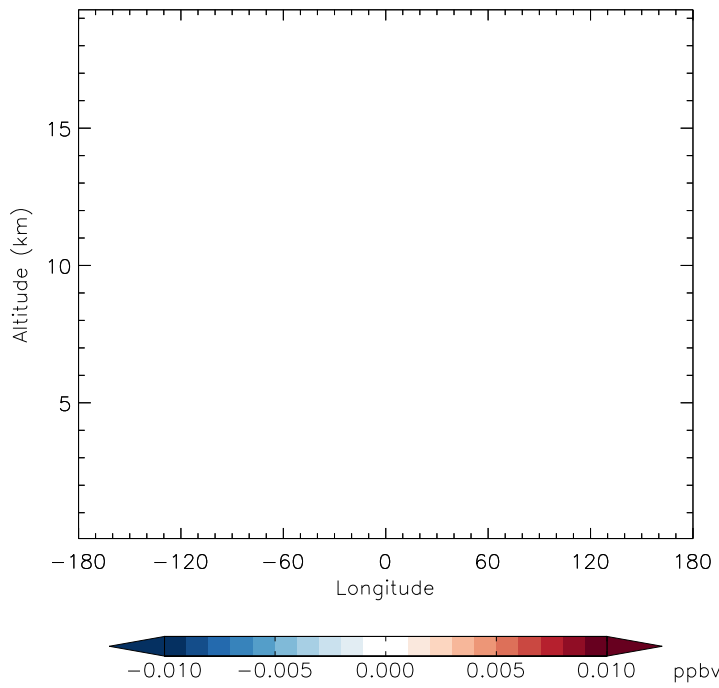
NO2 - Diff along 42N for Oct



GEOS-Chem Longitudinal Difference Profiles at 15S and 42N

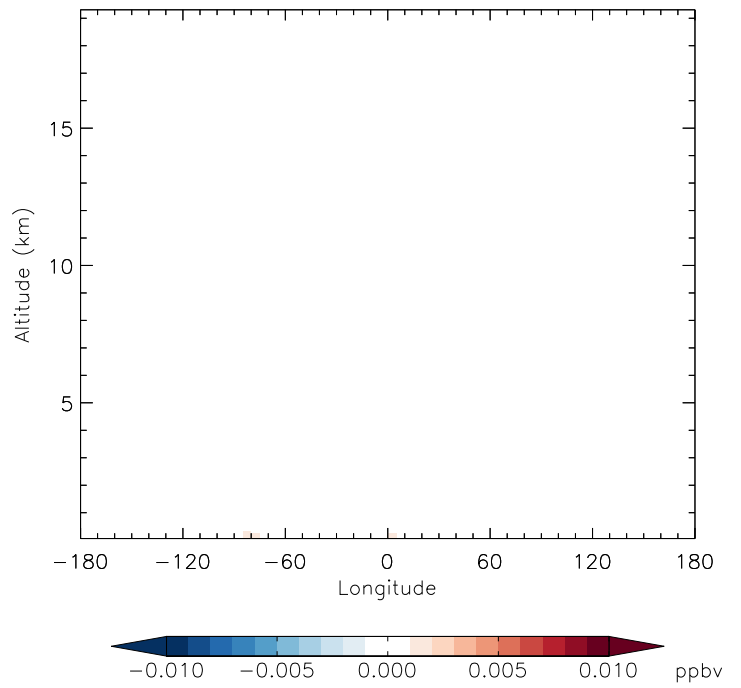
v11-01g-Run0 - v11-01f-geosfp-Run0

NO3 - Diff along 15S for Oct



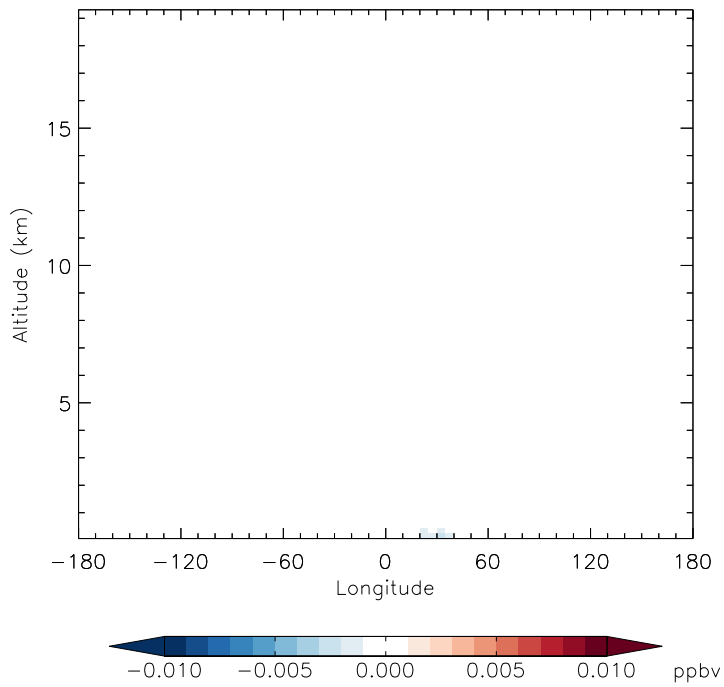
v11-01g-Run0 - v11-01f-geosfp-Run0

NO3 - Diff along 42N for Oct



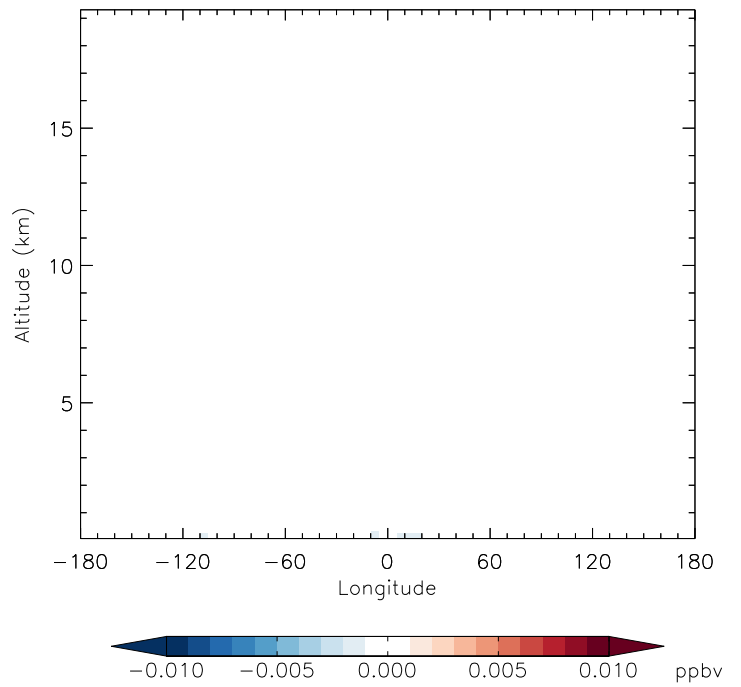
v11-01g-Run0 - v11-01d-Run1

NO3 - Diff along 15S for Oct



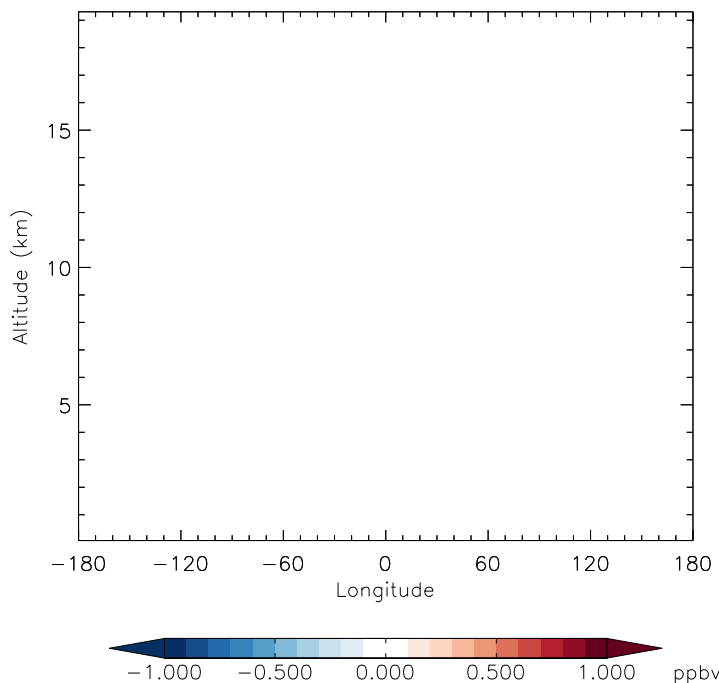
v11-01g-Run0 - v11-01d-Run1

NO3 - Diff along 42N for Oct

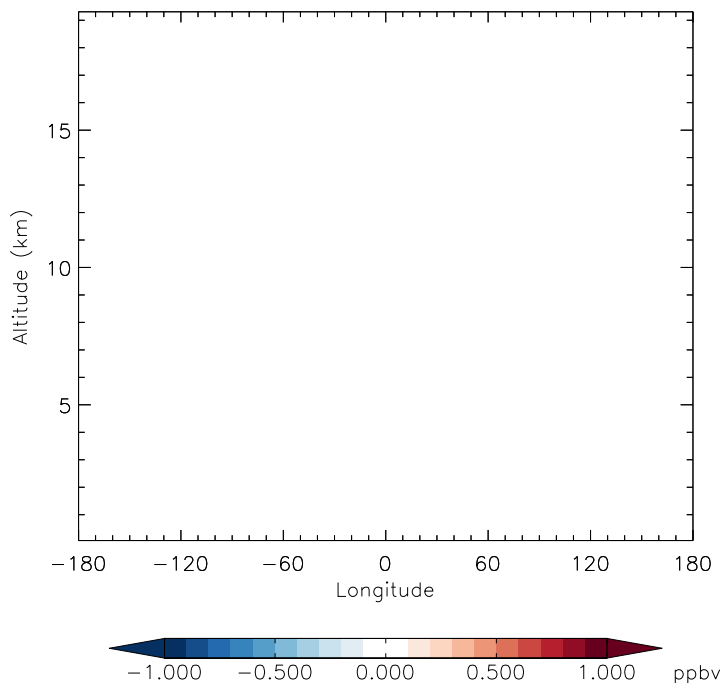


GEOS-Chem Longitudinal Difference Profiles at 15S and 42N

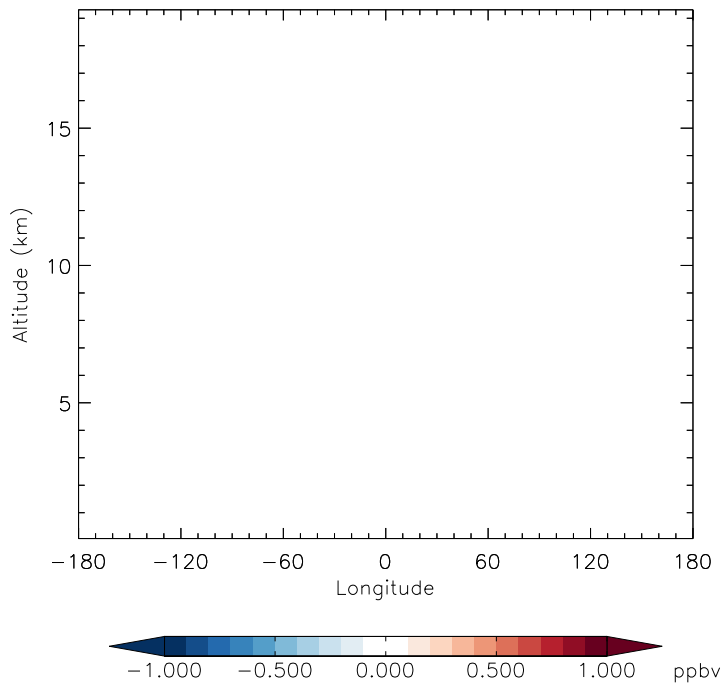
v11-01g-Run0 - v11-01f-geosfp-Run0
HNO₂ - Diff along 15S for Oct



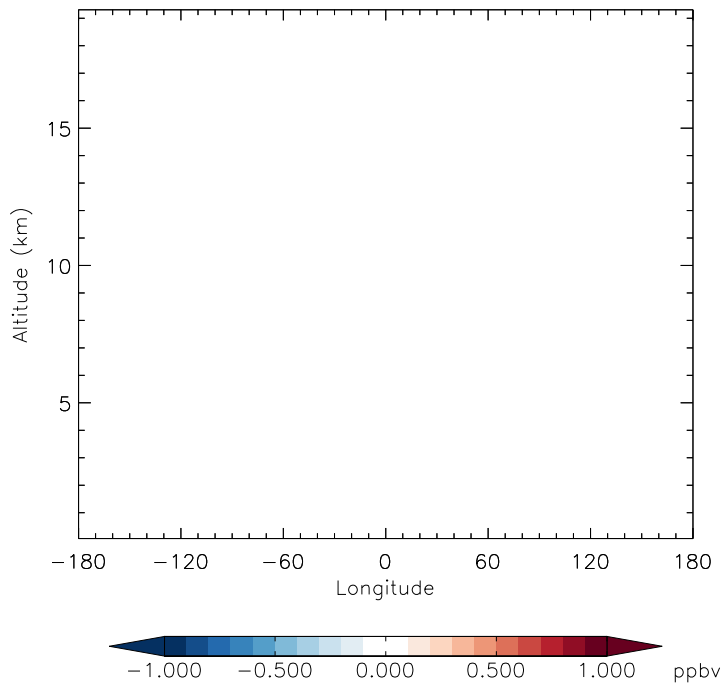
v11-01g-Run0 - v11-01f-geosfp-Run0
HNO₂ - Diff along 42N for Oct



v11-01g-Run0 - v11-01d-Run1
HNO₂ - Diff along 15S for Oct



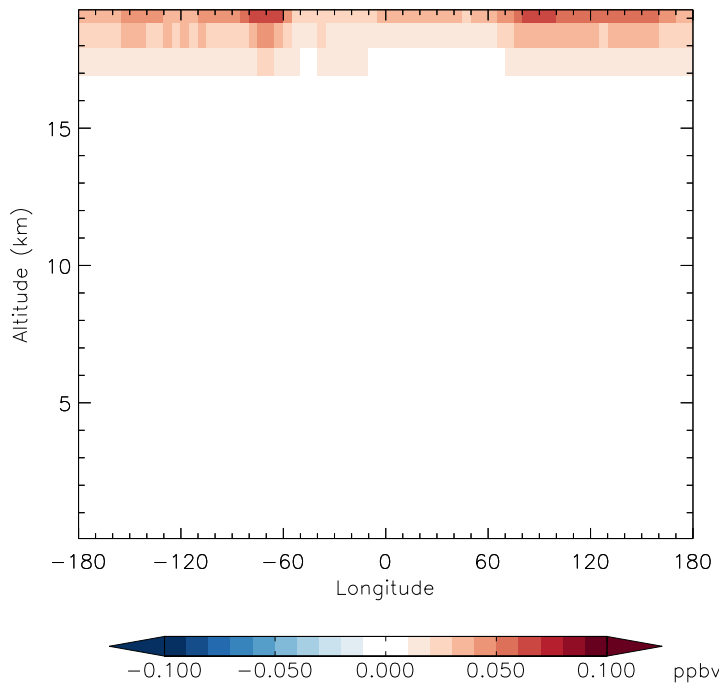
v11-01g-Run0 - v11-01d-Run1
HNO₂ - Diff along 42N for Oct



GEOS-Chem Longitudinal Difference Profiles at 15S and 42N

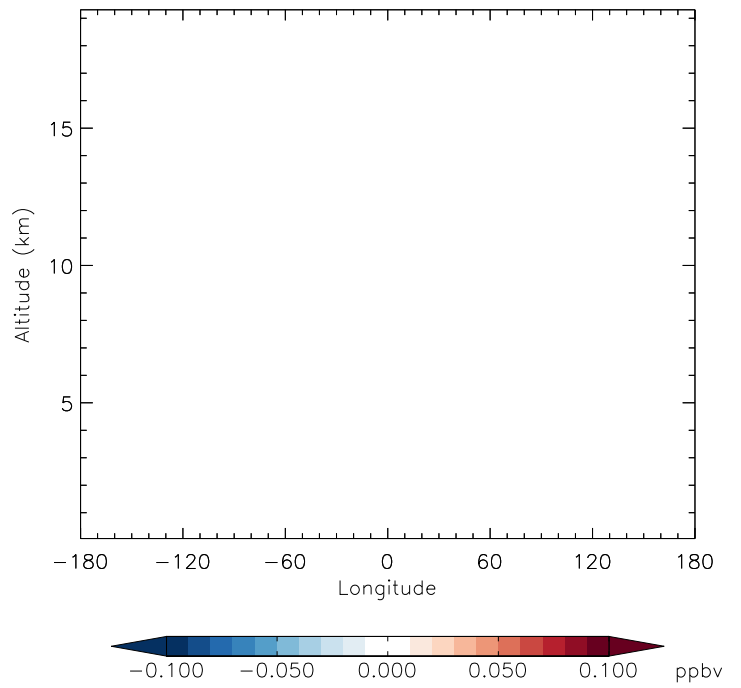
v11-01g-Run0 - v11-01f-geosfp-Run0

N₂O - Diff along 15S for Oct



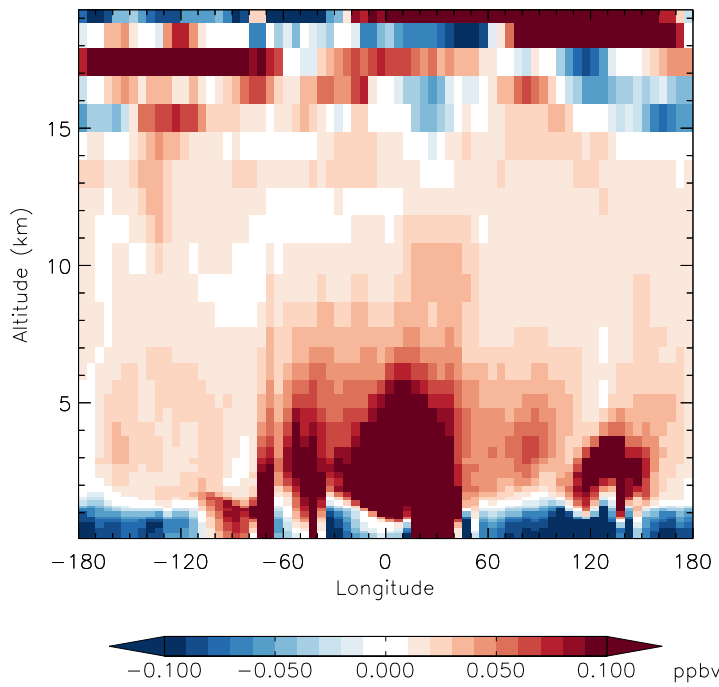
v11-01g-Run0 - v11-01f-geosfp-Run0

N₂O - Diff along 42N for Oct



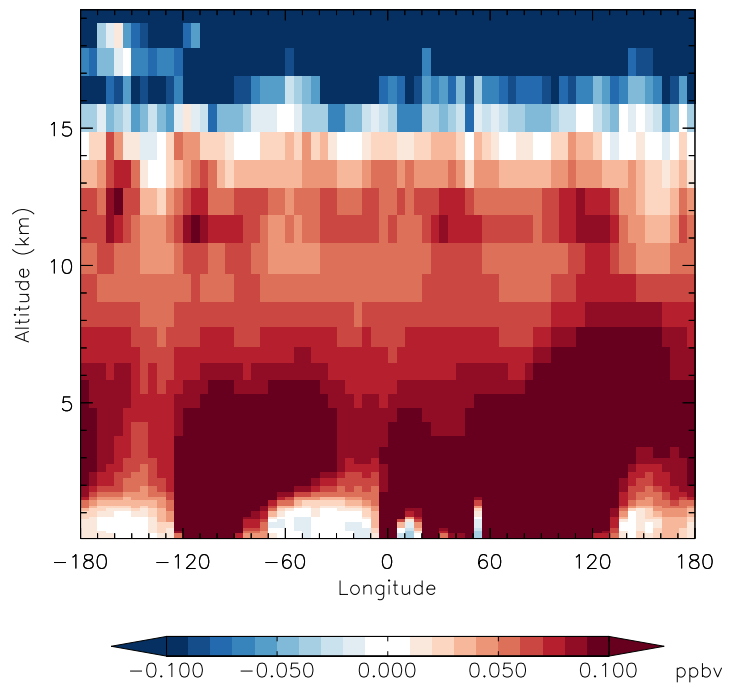
v11-01g-Run0 - v11-01d-Run1

N₂O - Diff along 15S for Oct



v11-01g-Run0 - v11-01d-Run1

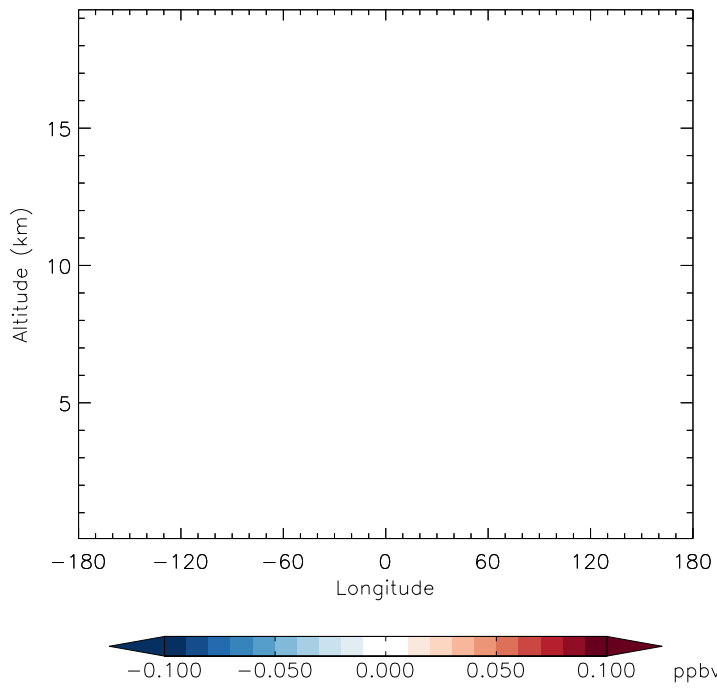
N₂O - Diff along 42N for Oct



GEOS-Chem Longitudinal Difference Profiles at 15S and 42N

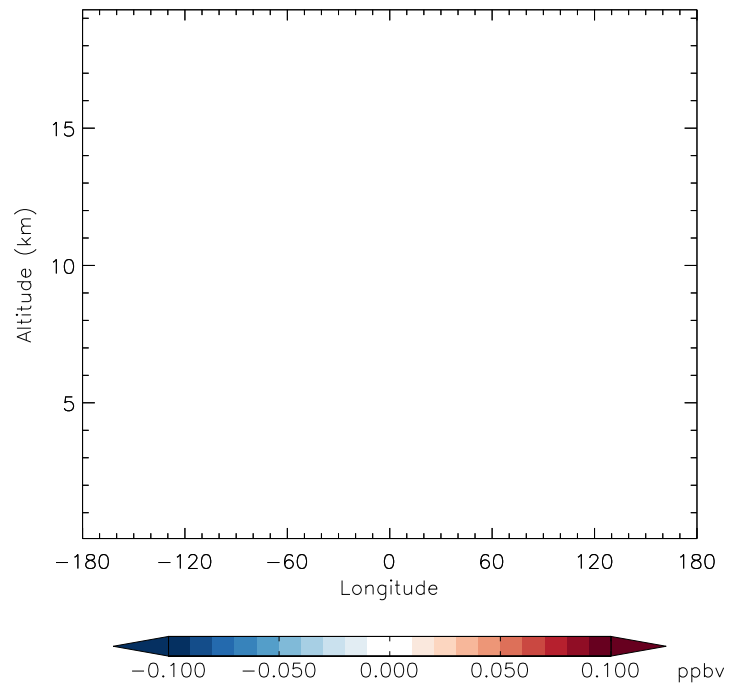
v11-01g-Run0 - v11-01f-geosfp-Run0

OCS - Diff along 15S for Oct



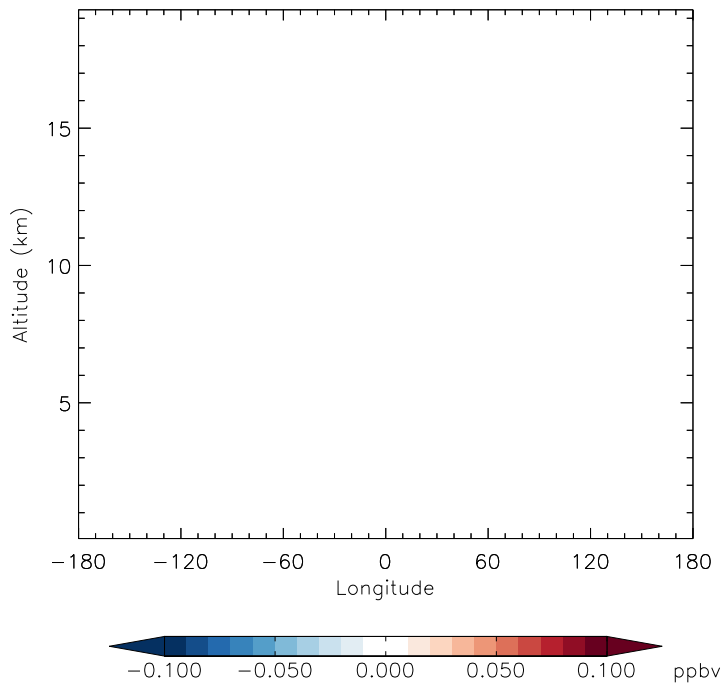
v11-01g-Run0 - v11-01f-geosfp-Run0

OCS - Diff along 42N for Oct



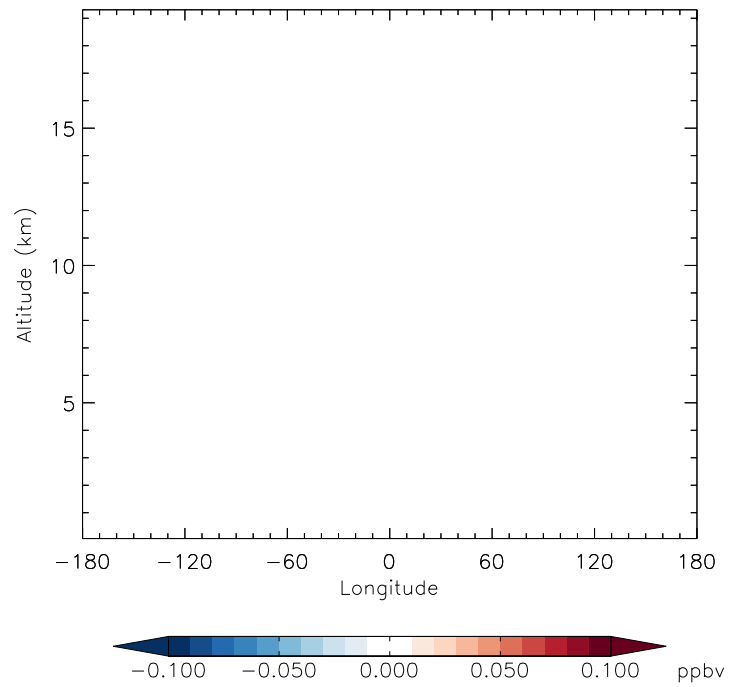
v11-01g-Run0 - v11-01d-Run1

OCS - Diff along 15S for Oct



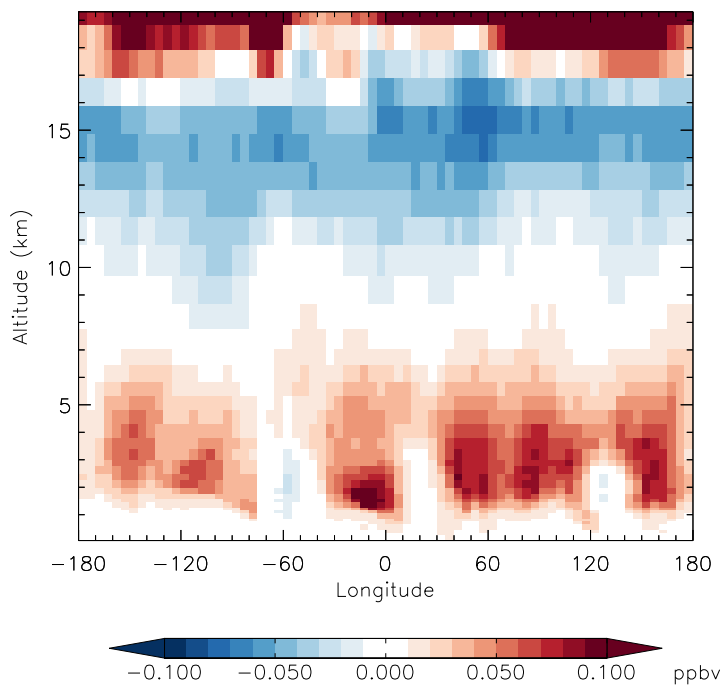
v11-01g-Run0 - v11-01d-Run1

OCS - Diff along 42N for Oct

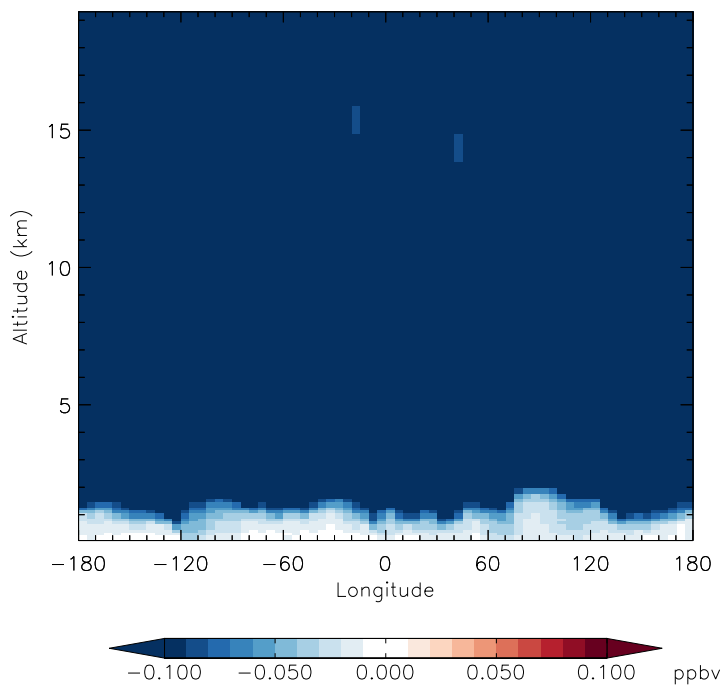


GEOS-Chem Longitudinal Difference Profiles at 15S and 42N

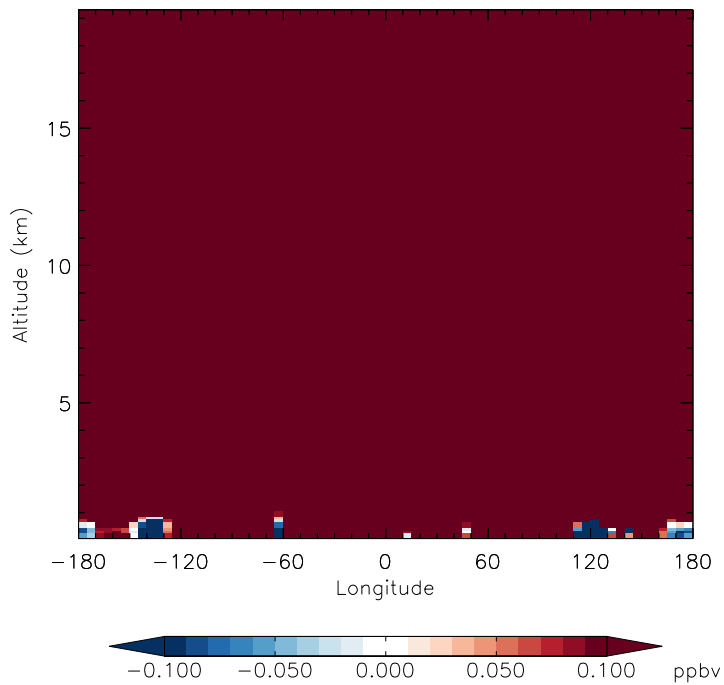
v11-01g-Run0 - v11-01f-geosp-Run0
CH4 - Diff along 15S for Oct



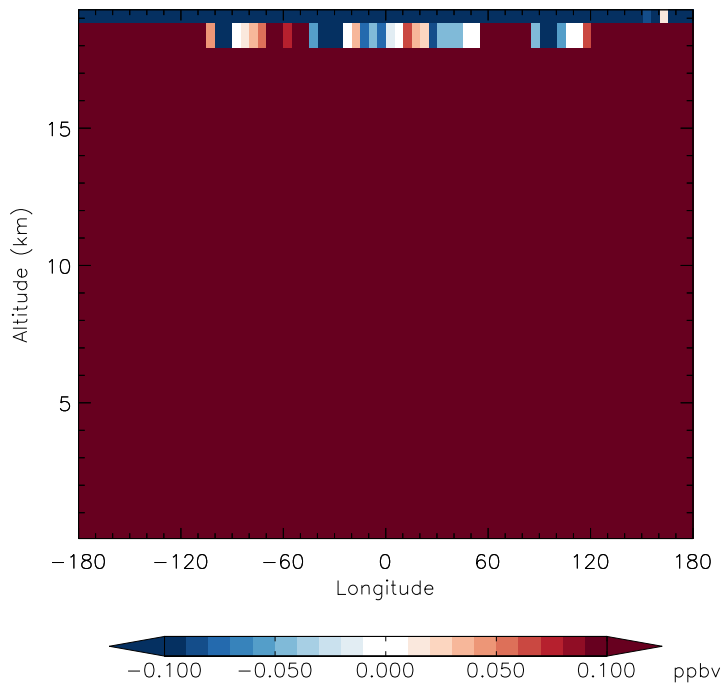
v11-01g-Run0 - v11-01f-geosp-Run0
CH4 - Diff along 42N for Oct



v11-01g-Run0 - v11-01d-Run1
CH4 - Diff along 15S for Oct



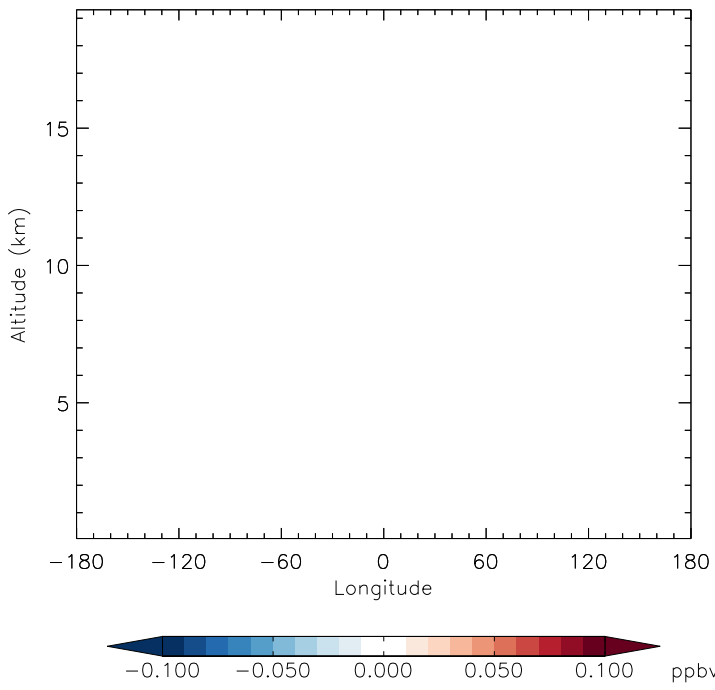
v11-01g-Run0 - v11-01d-Run1
CH4 - Diff along 42N for Oct



GEOS-Chem Longitudinal Difference Profiles at 15S and 42N

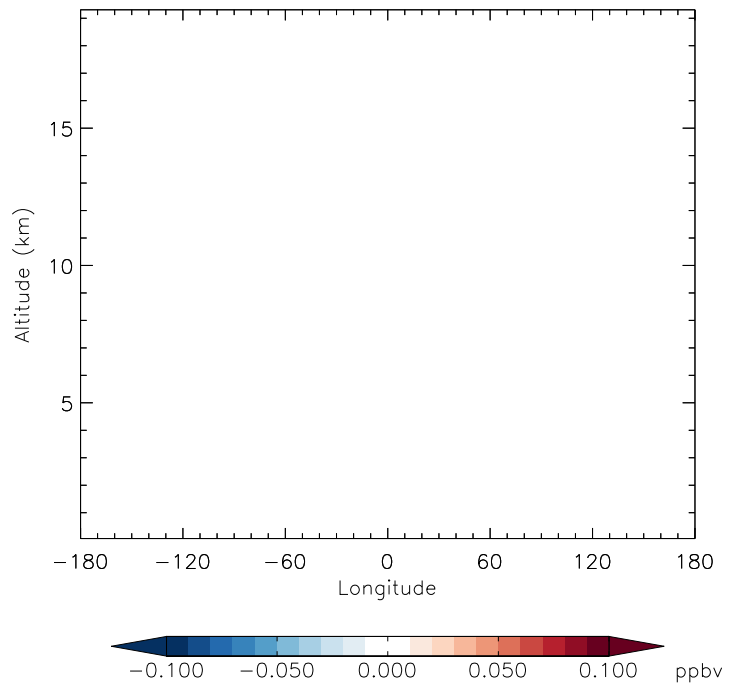
v11-01g-Run0 - v11-01f-geosfp-Run0

BrCl - Diff along 15S for Oct



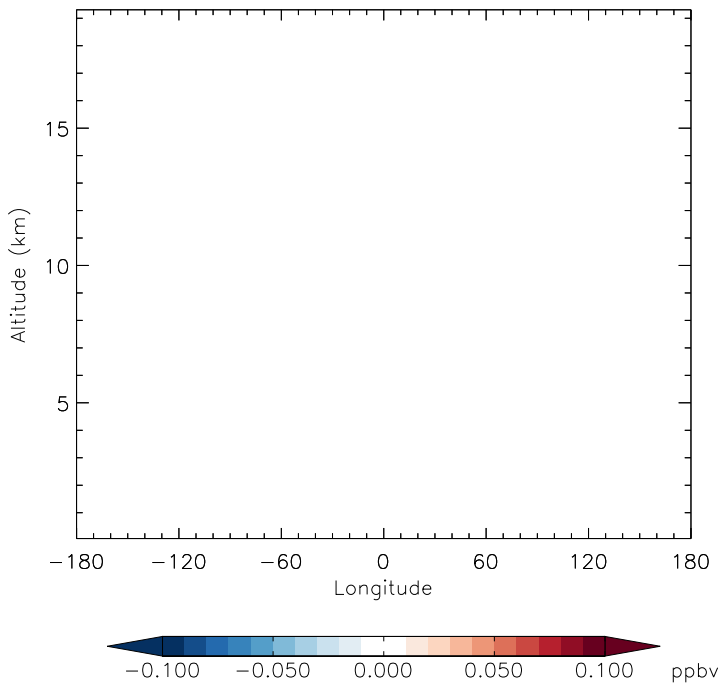
v11-01g-Run0 - v11-01f-geosfp-Run0

BrCl - Diff along 42N for Oct



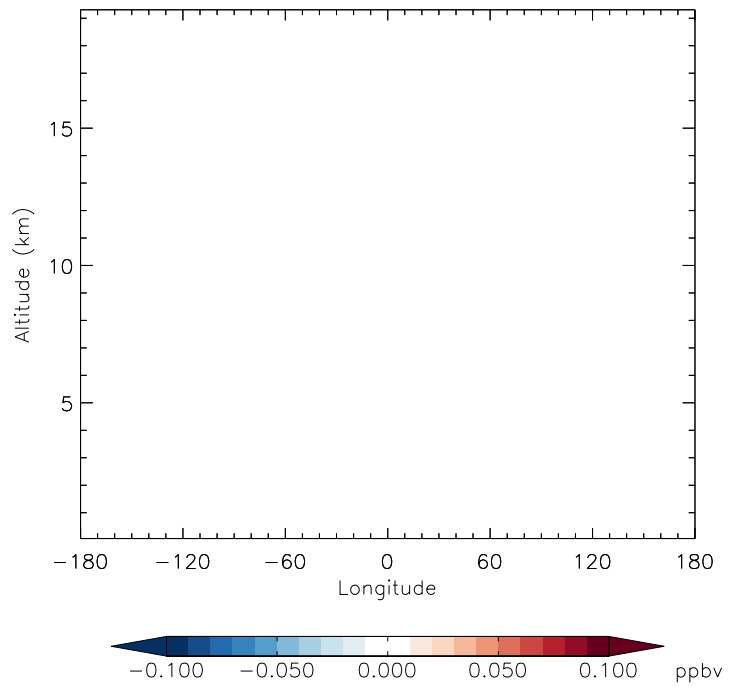
v11-01g-Run0 - v11-01d-Run1

BrCl - Diff along 15S for Oct



v11-01g-Run0 - v11-01d-Run1

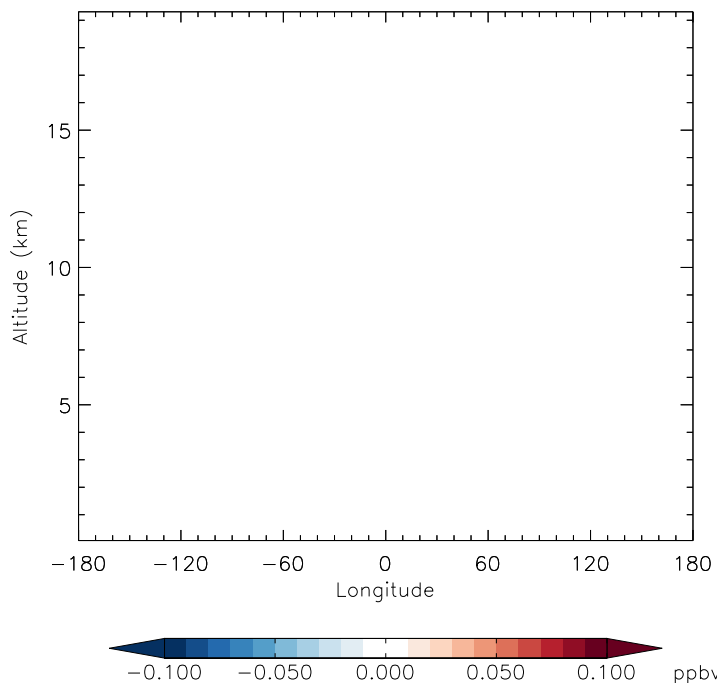
BrCl - Diff along 42N for Oct



GEOS-Chem Longitudinal Difference Profiles at 15S and 42N

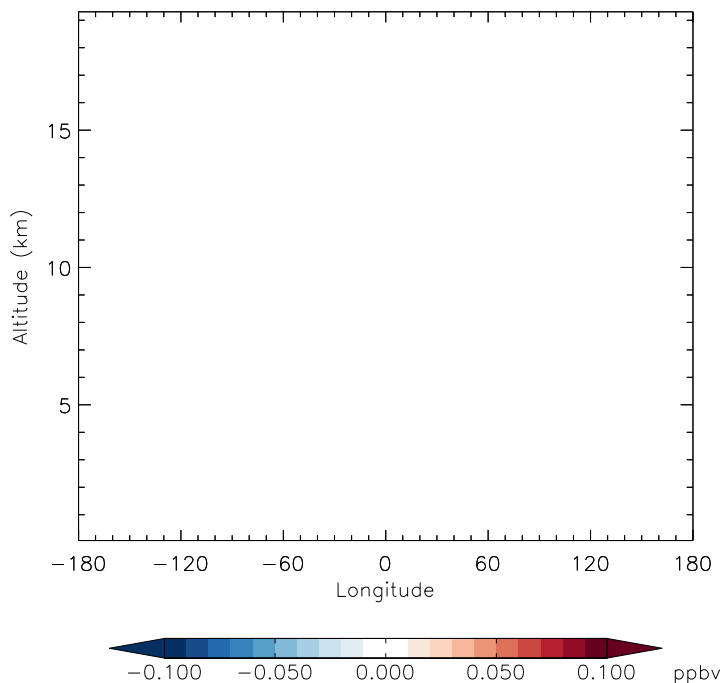
v11-01g-Run0 - v11-01f-geosfp-Run0

HCl - Diff along 15S for Oct



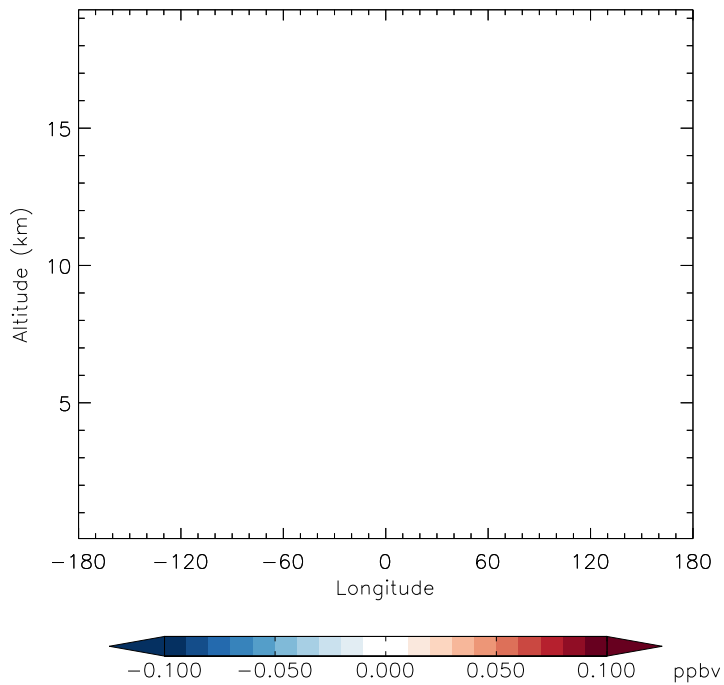
v11-01g-Run0 - v11-01f-geosfp-Run0

HCl - Diff along 42N for Oct



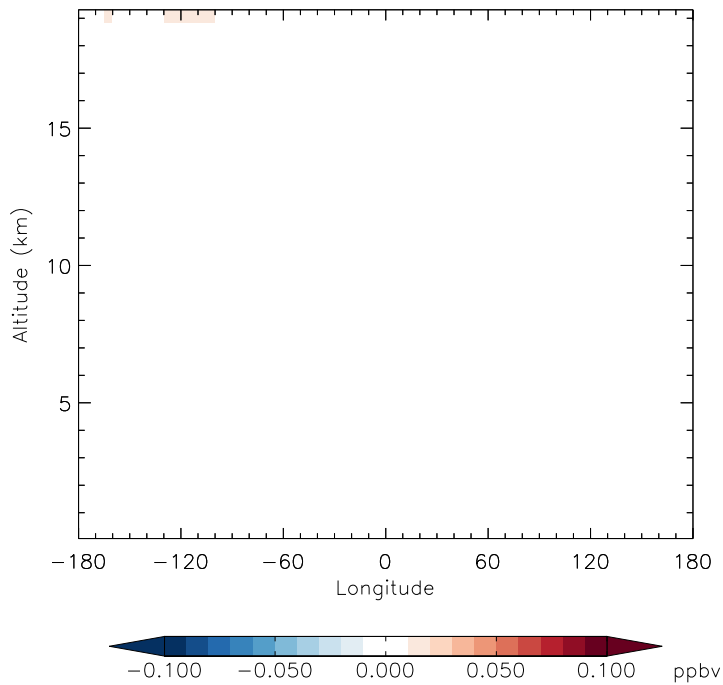
v11-01g-Run0 - v11-01d-Run1

HCl - Diff along 15S for Oct



v11-01g-Run0 - v11-01d-Run1

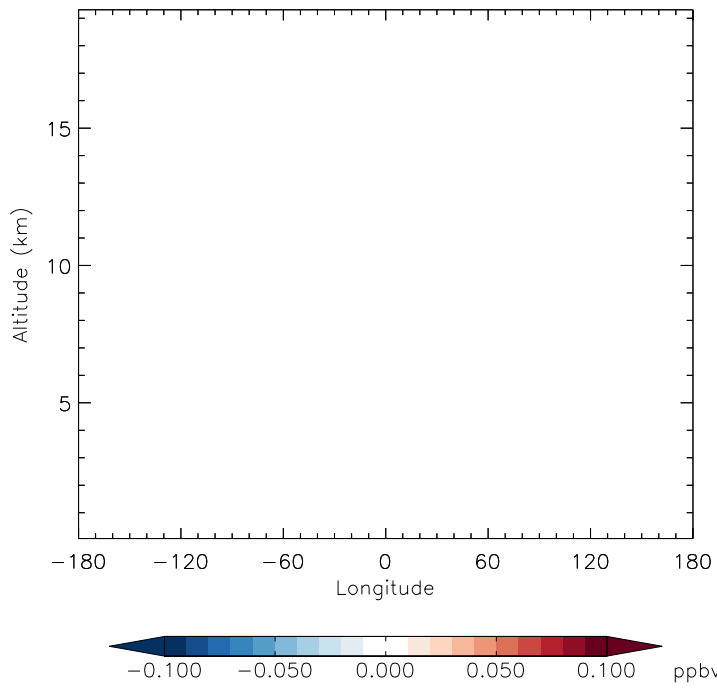
HCl - Diff along 42N for Oct



GEOS-Chem Longitudinal Difference Profiles at 15S and 42N

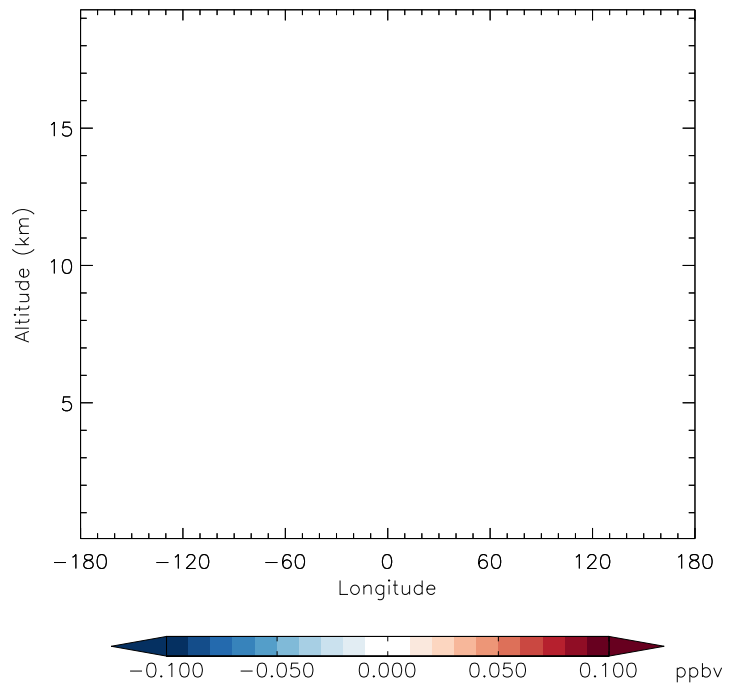
v11-01g-Run0 - v11-01f-geosp-Run0

CCl4 - Diff along 15S for Oct



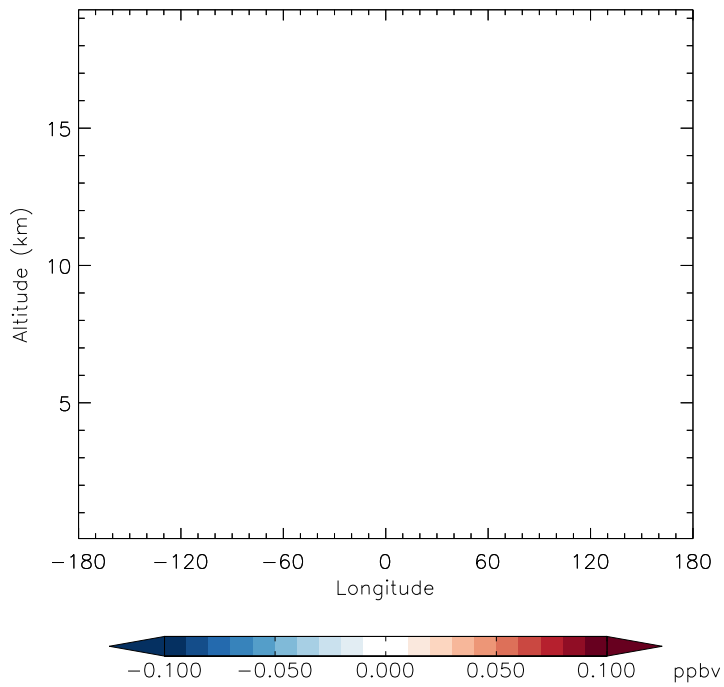
v11-01g-Run0 - v11-01f-geosp-Run0

CCl4 - Diff along 42N for Oct



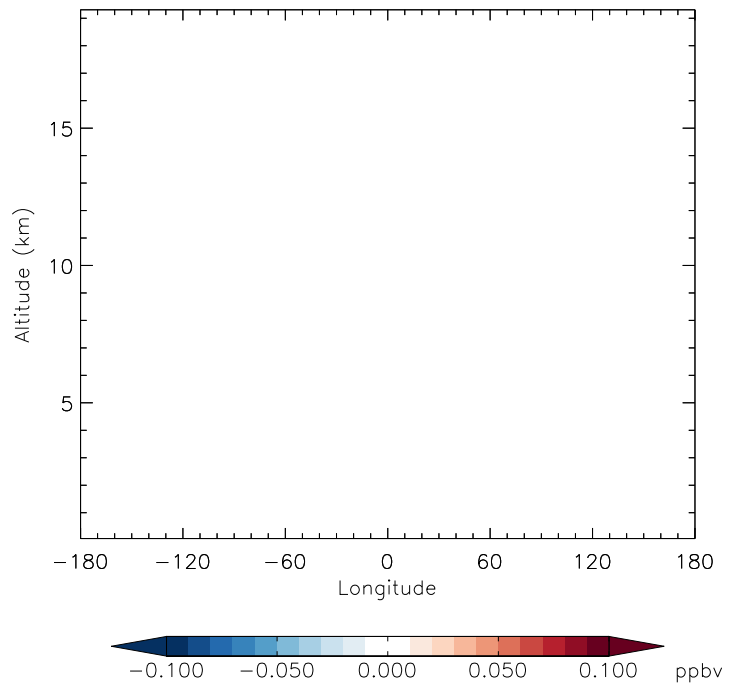
v11-01g-Run0 - v11-01d-Run1

CCl4 - Diff along 15S for Oct



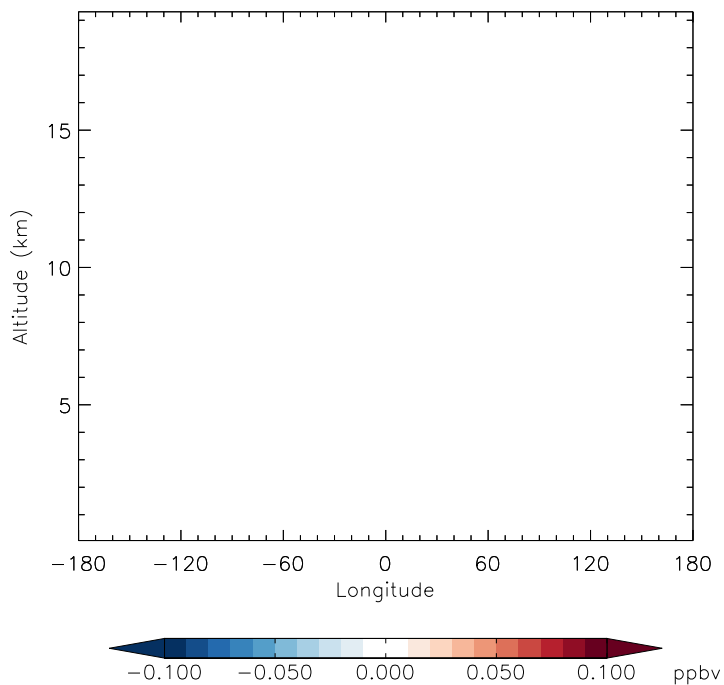
v11-01g-Run0 - v11-01d-Run1

CCl4 - Diff along 42N for Oct

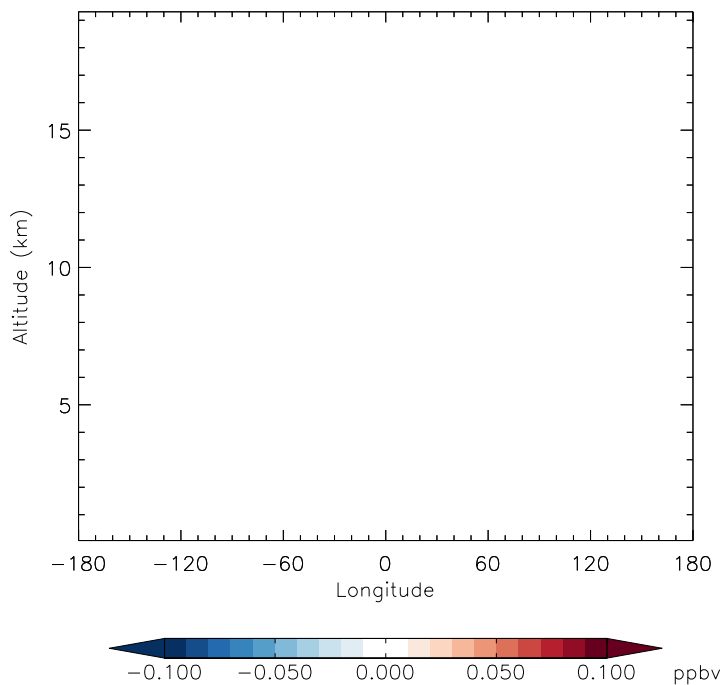


GEOS-Chem Longitudinal Difference Profiles at 15S and 42N

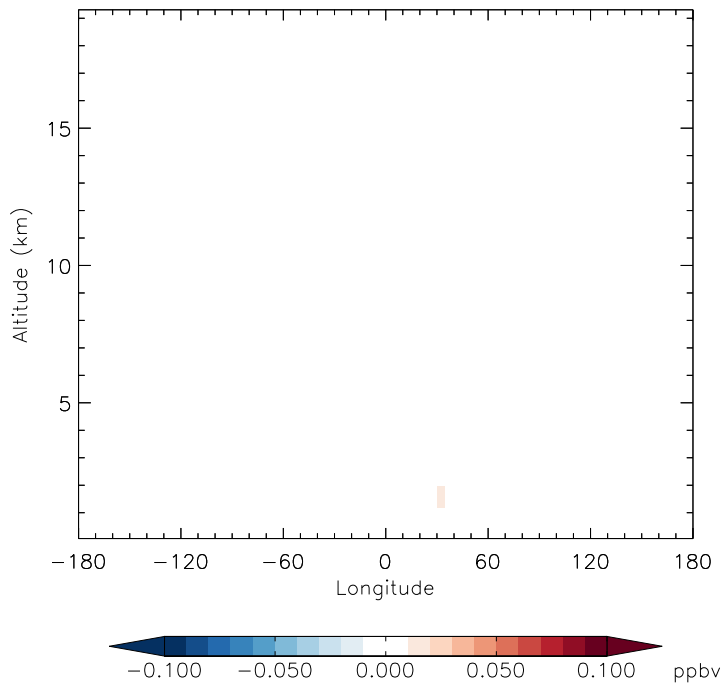
v11-01g-Run0 - v11-01f-geosp-Run0
CH3Cl - Diff along 15S for Oct



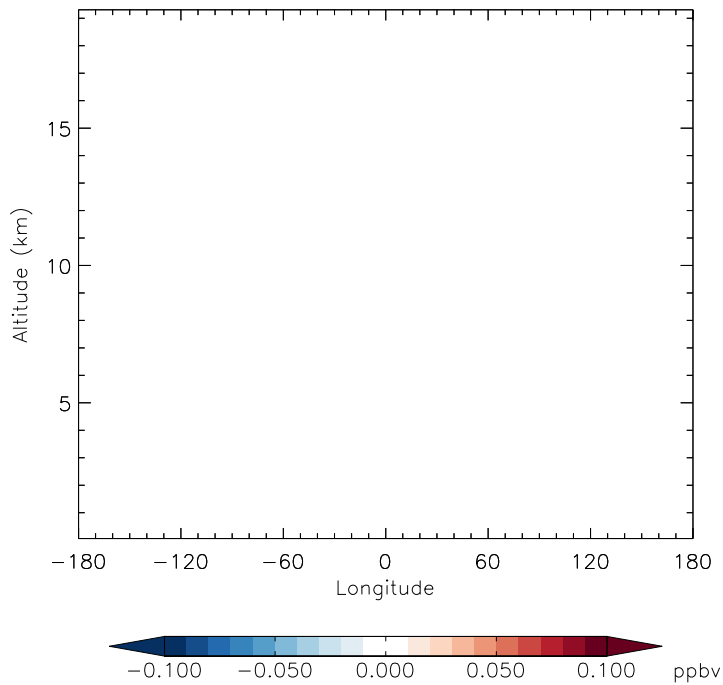
v11-01g-Run0 - v11-01f-geosp-Run0
CH3Cl - Diff along 42N for Oct



v11-01g-Run0 - v11-01d-Run1
CH3Cl - Diff along 15S for Oct

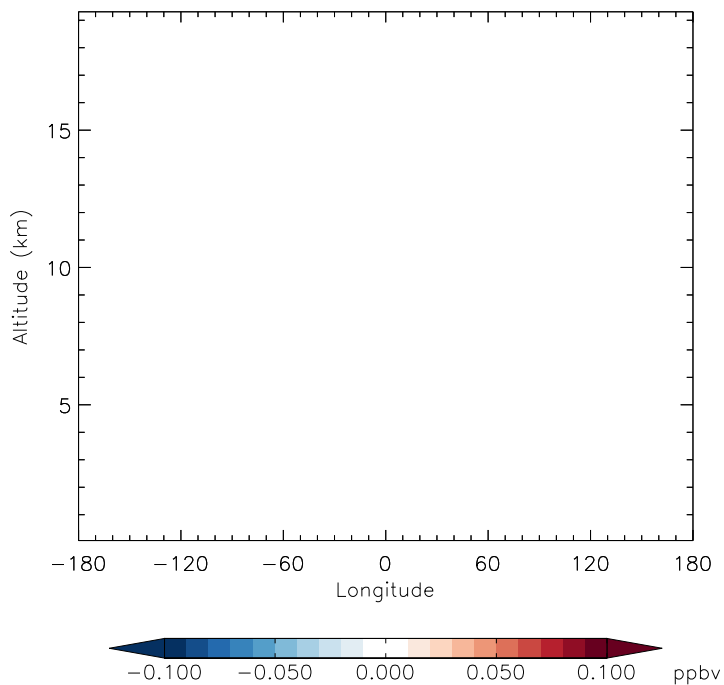


v11-01g-Run0 - v11-01d-Run1
CH3Cl - Diff along 42N for Oct

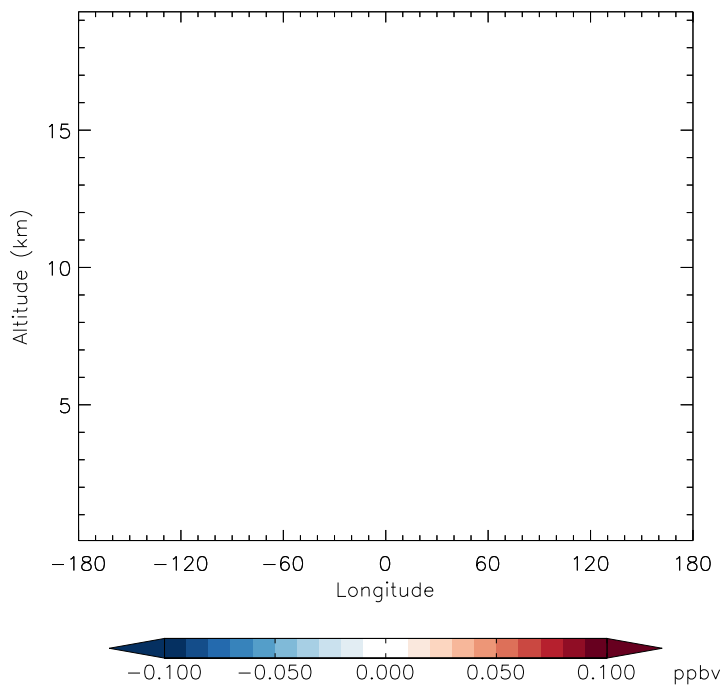


GEOS-Chem Longitudinal Difference Profiles at 15S and 42N

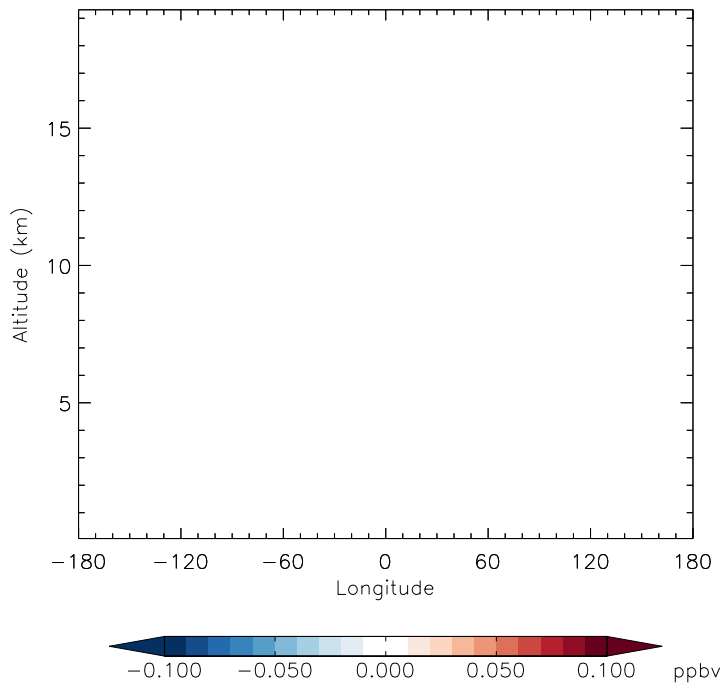
v11-01g-Run0 - v11-01f-geosfp-Run0
CH3CCI3 - Diff along 15S for Oct



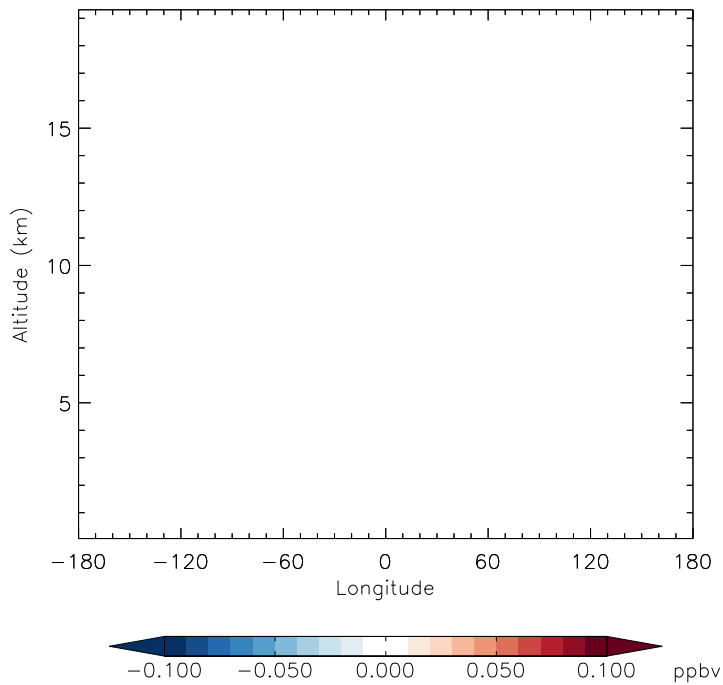
v11-01g-Run0 - v11-01f-geosfp-Run0
CH3CCI3 - Diff along 42N for Oct



v11-01g-Run0 - v11-01d-Run1
CH3CCI3 - Diff along 15S for Oct



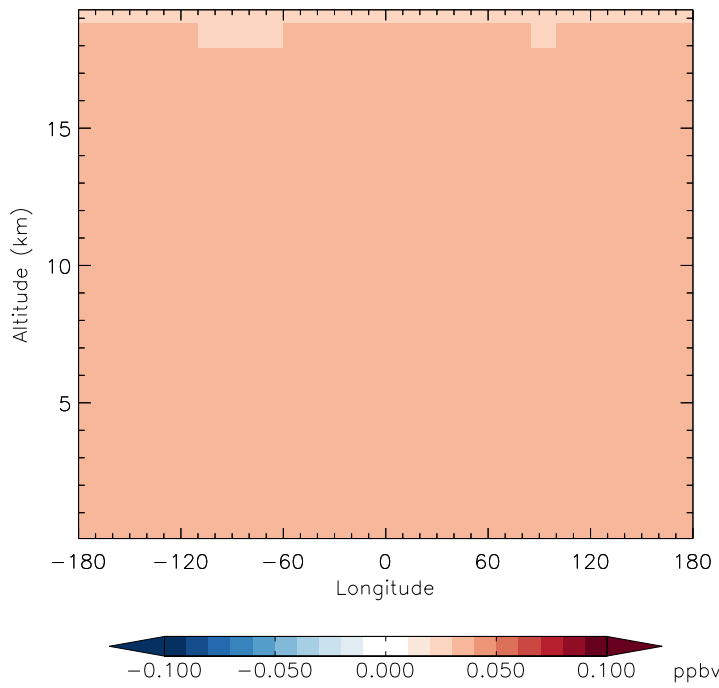
v11-01g-Run0 - v11-01d-Run1
CH3CCI3 - Diff along 42N for Oct



GEOS-Chem Longitudinal Difference Profiles at 15S and 42N

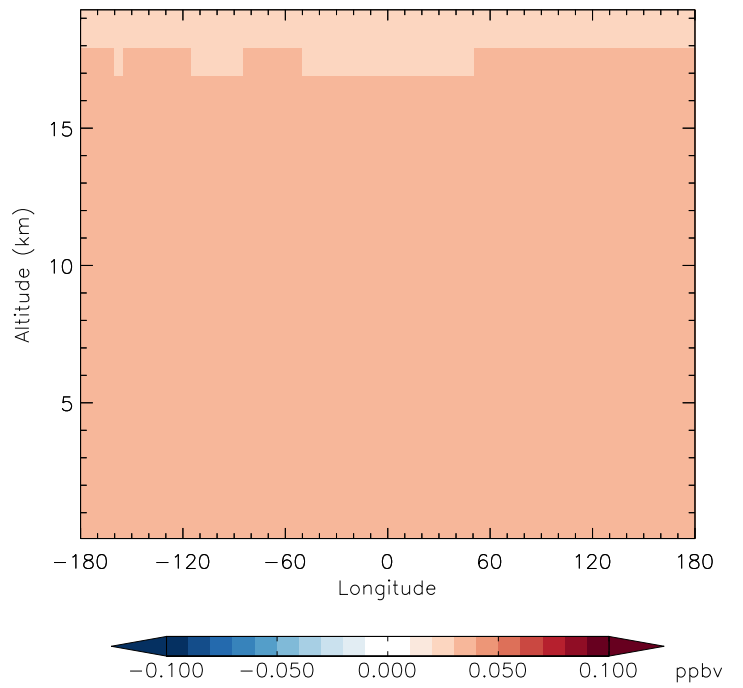
v11-01g-Run0 - v11-01f-geosfp-Run0

CFC113 - Diff along 15S for Oct



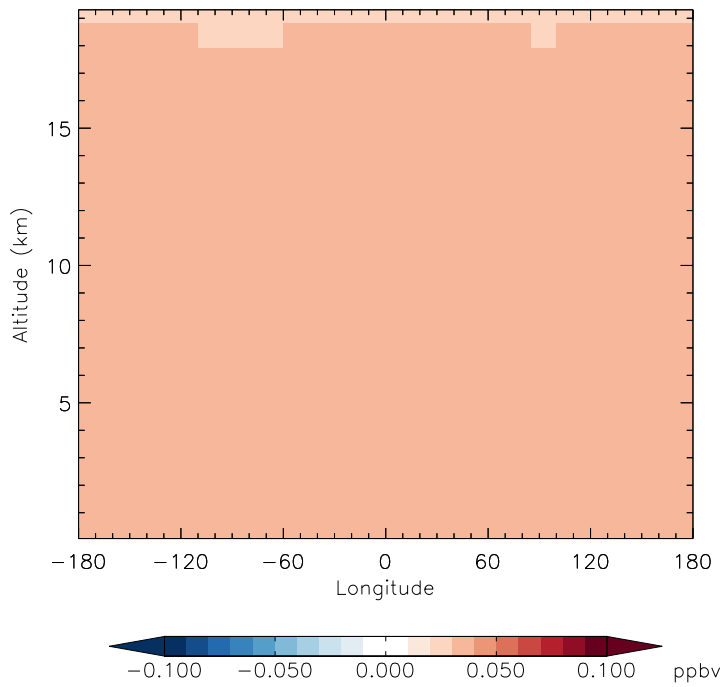
v11-01g-Run0 - v11-01f-geosfp-Run0

CFC113 - Diff along 42N for Oct



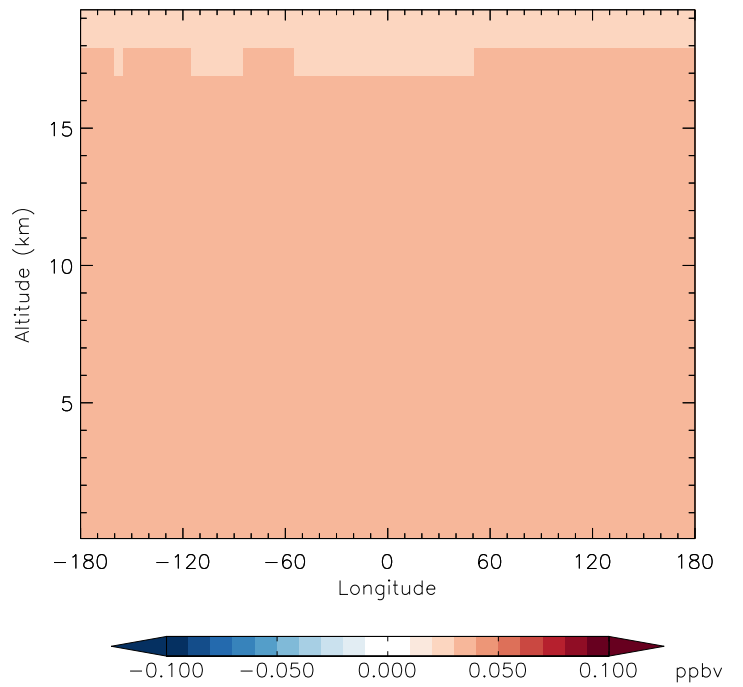
v11-01g-Run0 - v11-01d-Run1

CFC113 - Diff along 15S for Oct



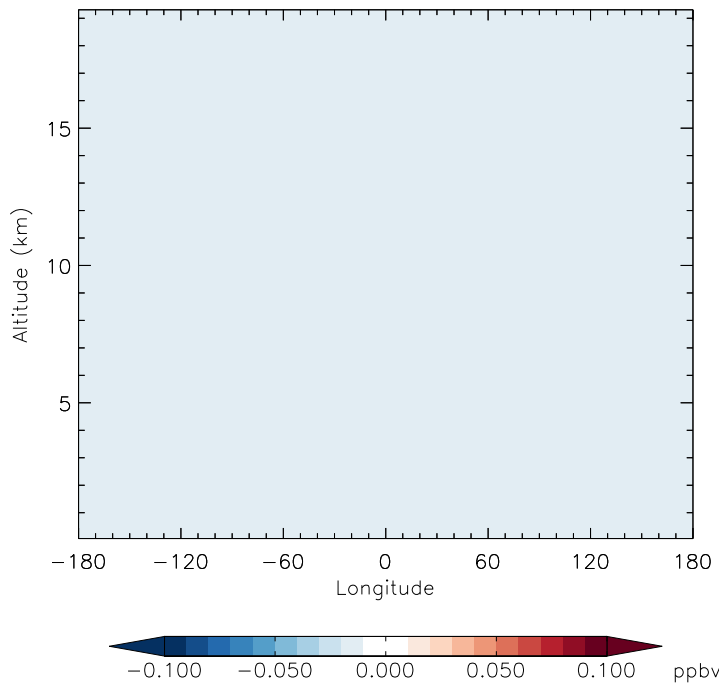
v11-01g-Run0 - v11-01d-Run1

CFC113 - Diff along 42N for Oct

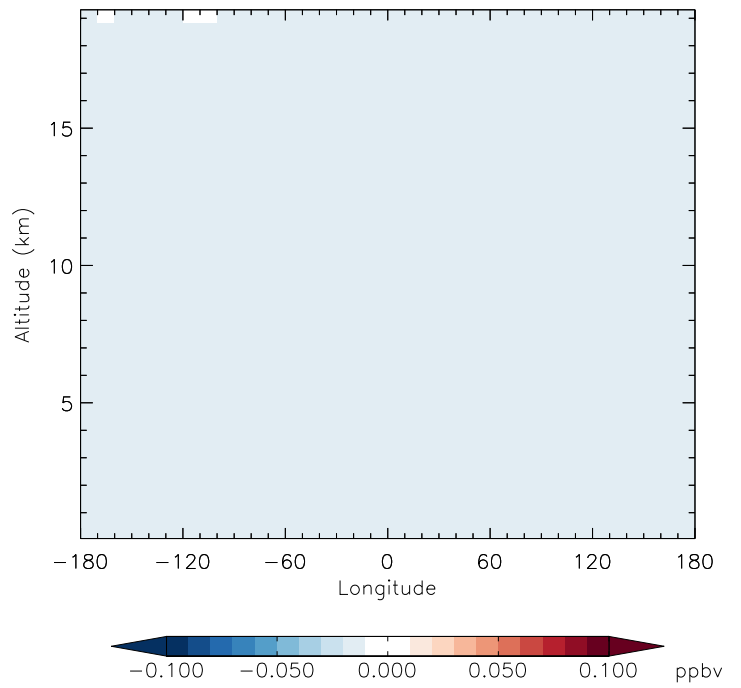


GEOS-Chem Longitudinal Difference Profiles at 15S and 42N

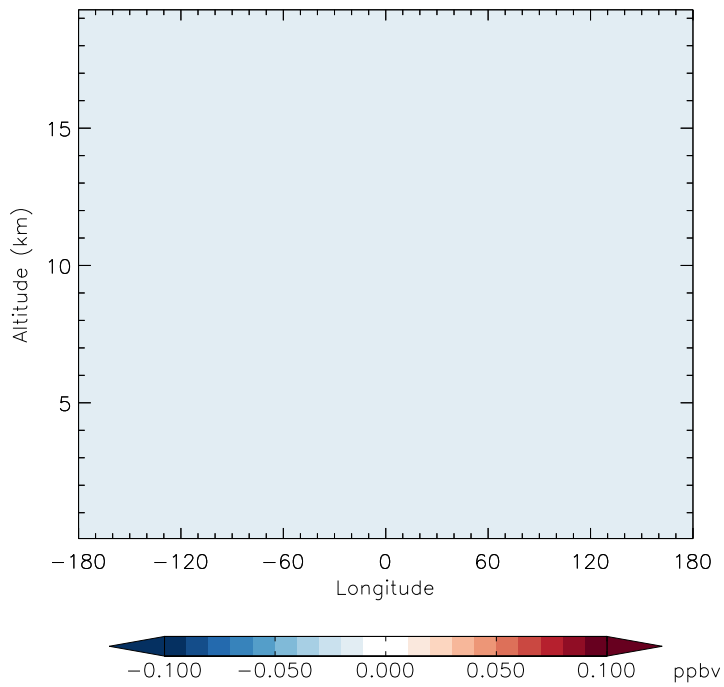
v11-01g-Run0 - v11-01f-geosfp-Run0
CFC114 - Diff along 15S for Oct



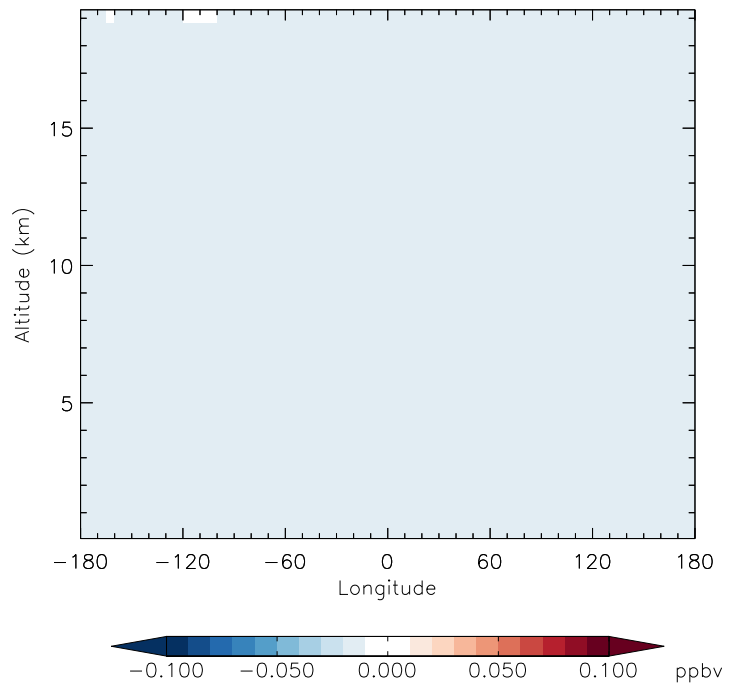
v11-01g-Run0 - v11-01f-geosfp-Run0
CFC114 - Diff along 42N for Oct



v11-01g-Run0 - v11-01d-Run1
CFC114 - Diff along 15S for Oct



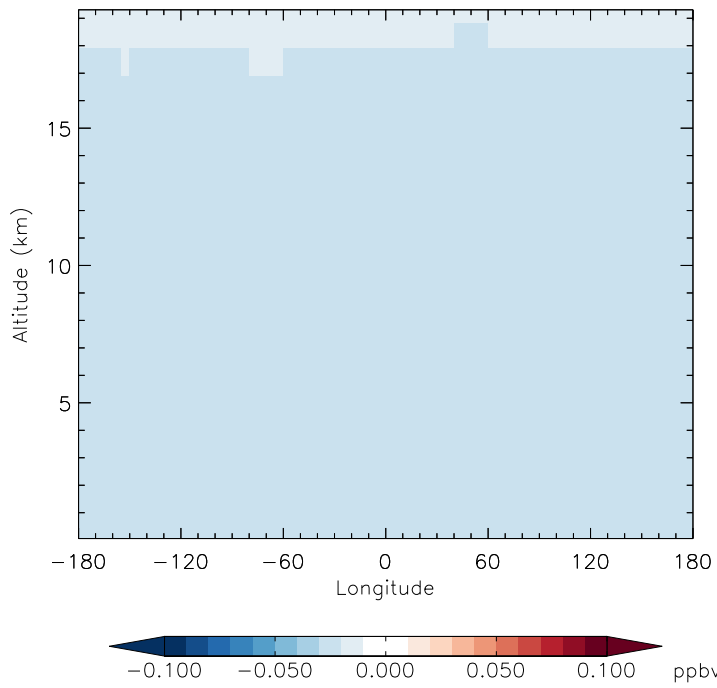
v11-01g-Run0 - v11-01d-Run1
CFC114 - Diff along 42N for Oct



GEOS-Chem Longitudinal Difference Profiles at 15S and 42N

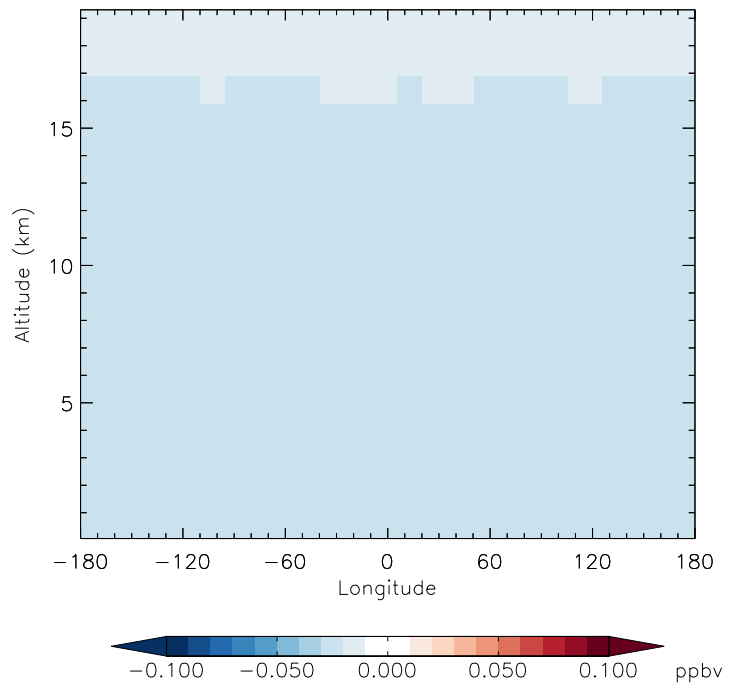
v11-01g-Run0 - v11-01f-geosfp-Run0

CFC115 - Diff along 15S for Oct



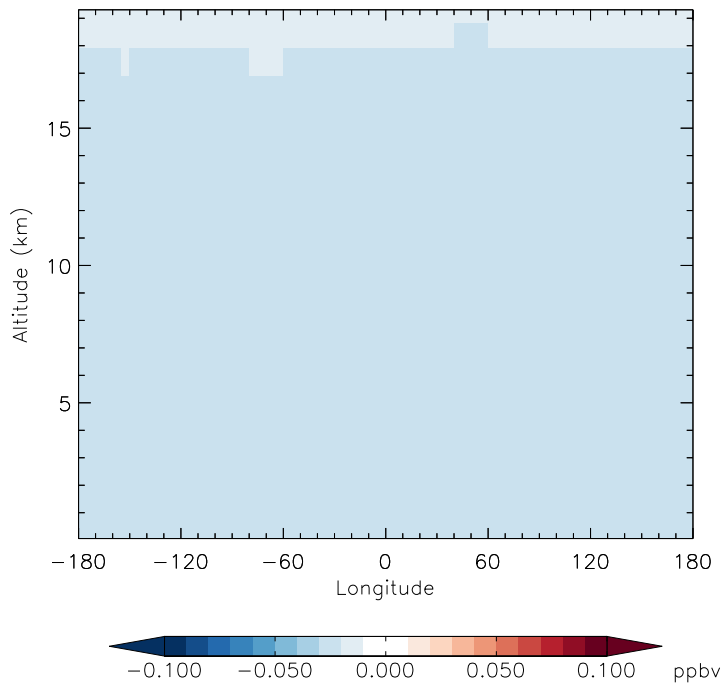
v11-01g-Run0 - v11-01f-geosfp-Run0

CFC115 - Diff along 42N for Oct



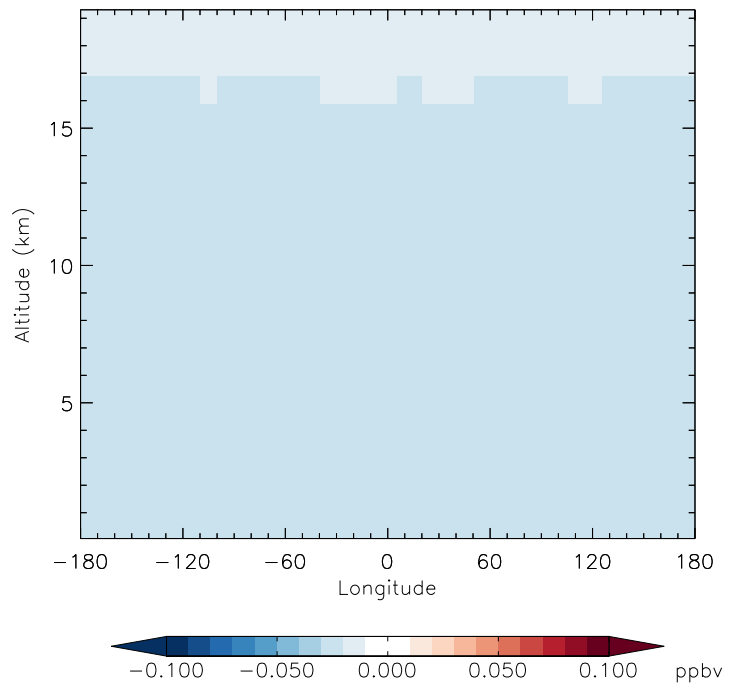
v11-01g-Run0 - v11-01d-Run1

CFC115 - Diff along 15S for Oct



v11-01g-Run0 - v11-01d-Run1

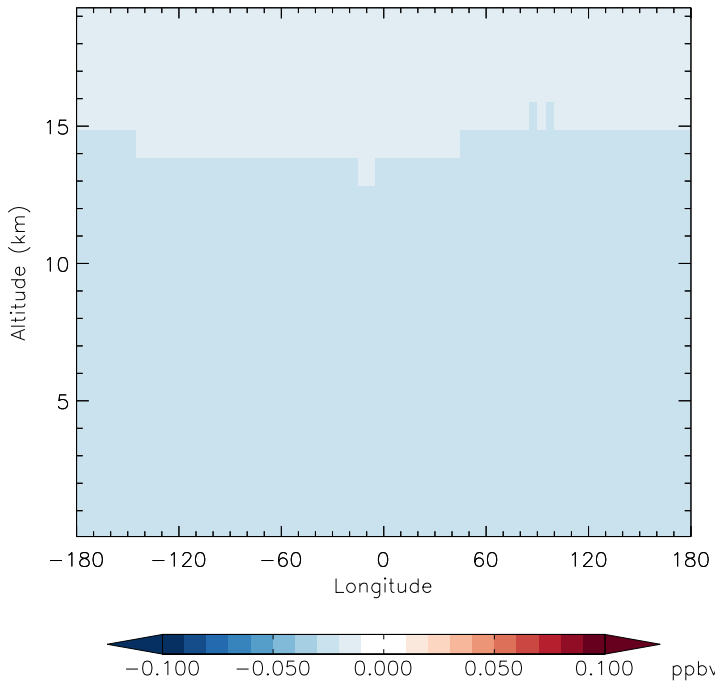
CFC115 - Diff along 42N for Oct



GEOS-Chem Longitudinal Difference Profiles at 15S and 42N

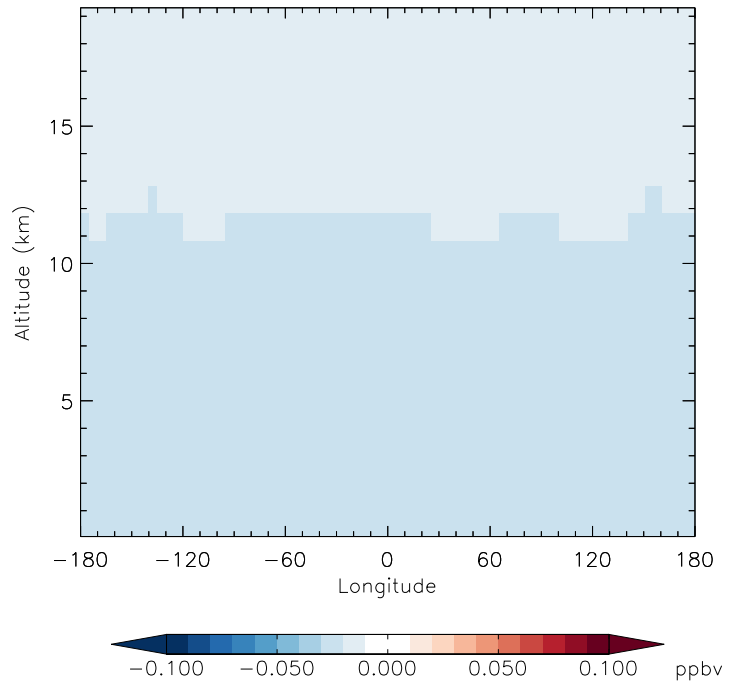
v11-01g-Run0 - v11-01f-geosfp-Run0

HCFC123 - Diff along 15S for Oct



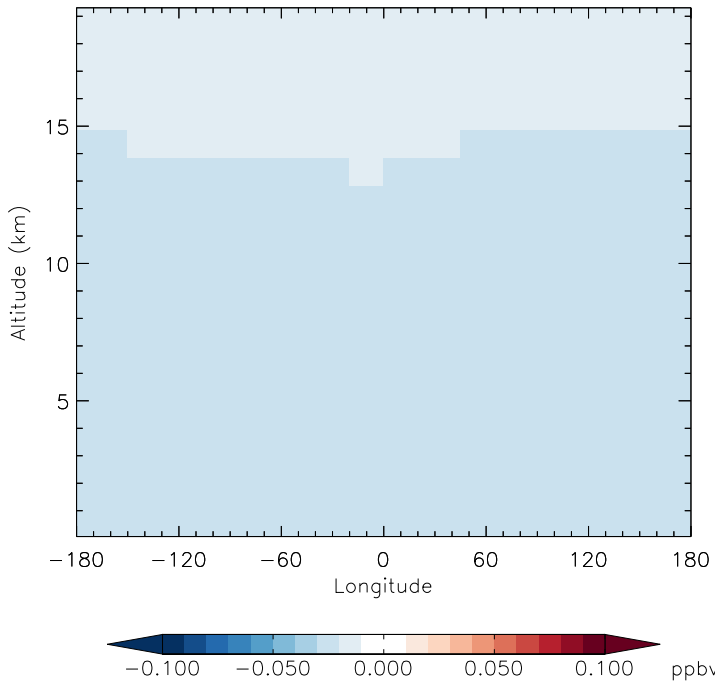
v11-01g-Run0 - v11-01f-geosfp-Run0

HCFC123 - Diff along 42N for Oct



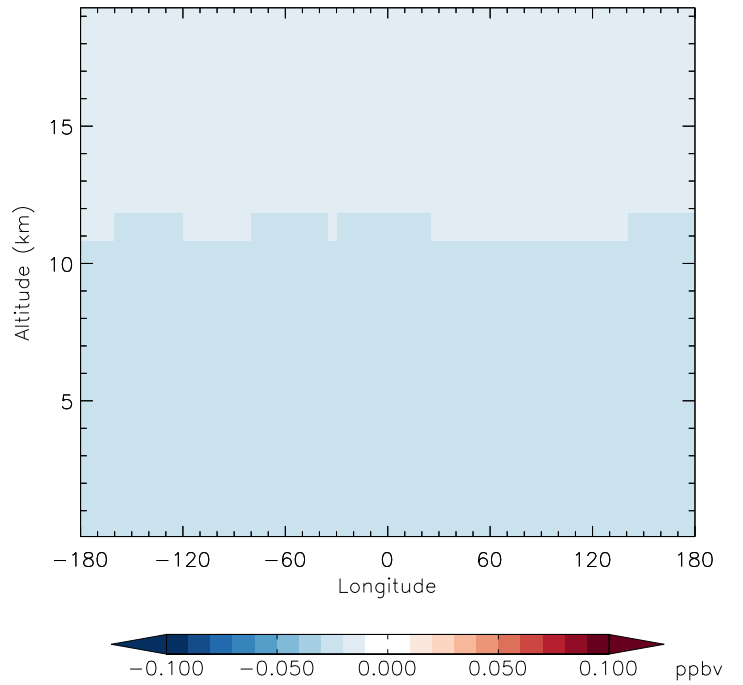
v11-01g-Run0 - v11-01d-Run1

HCFC123 - Diff along 15S for Oct



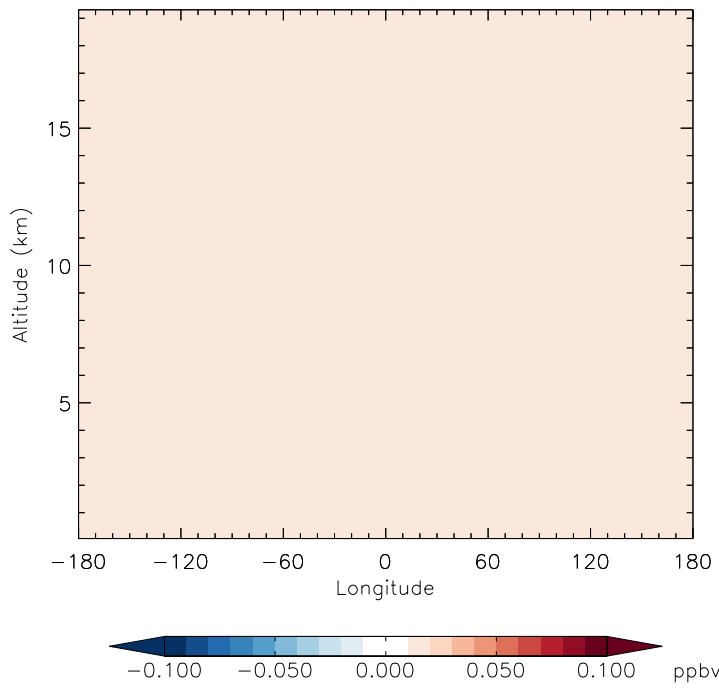
v11-01g-Run0 - v11-01d-Run1

HCFC123 - Diff along 42N for Oct

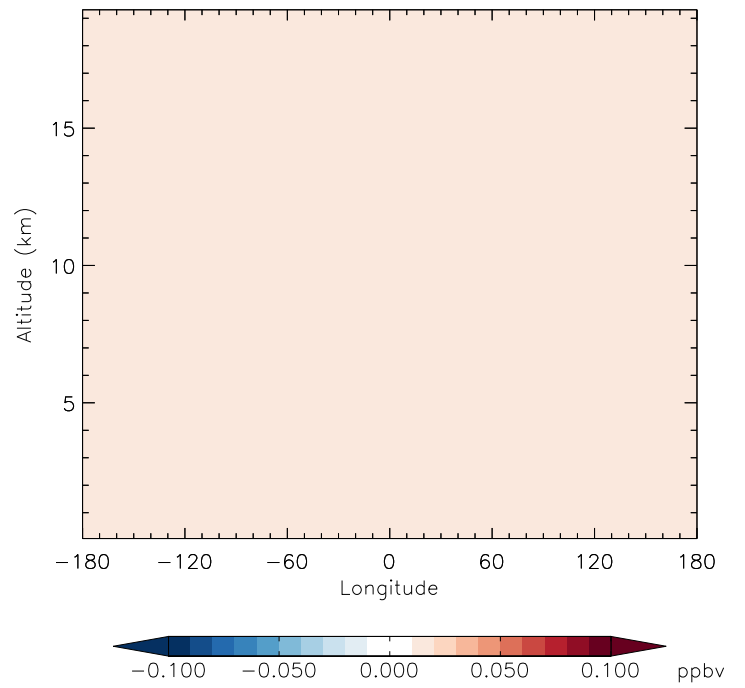


GEOS-Chem Longitudinal Difference Profiles at 15S and 42N

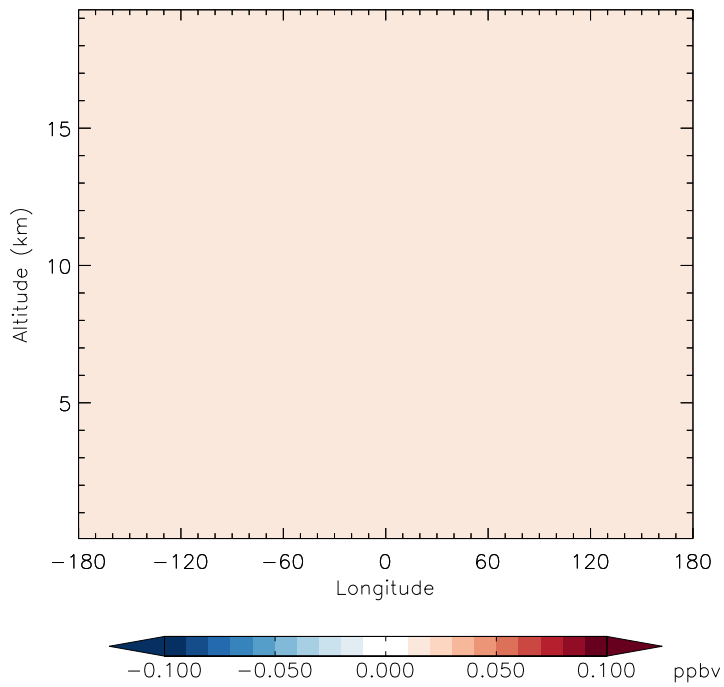
v11-01g-Run0 - v11-01f-geosfp-Run0
HCFC141b - Diff along 15S for Oct



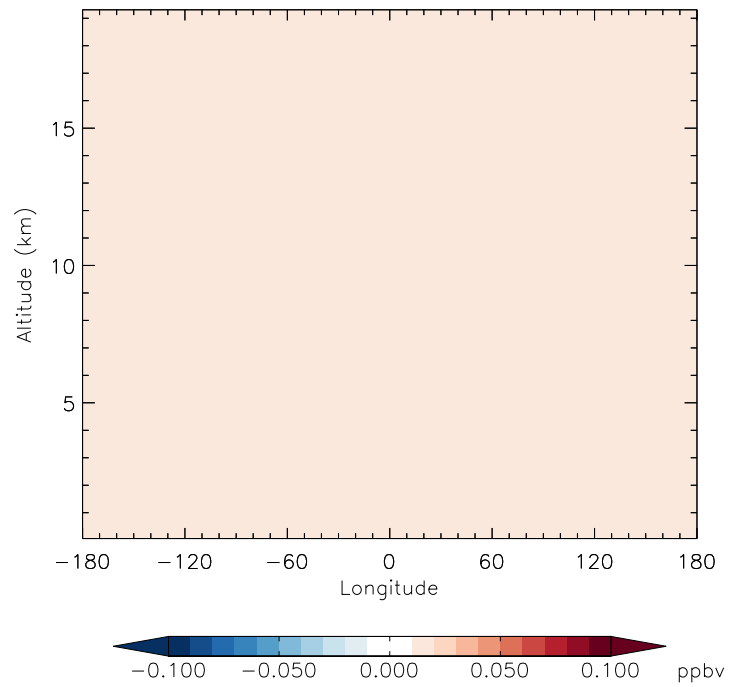
v11-01g-Run0 - v11-01f-geosfp-Run0
HCFC141b - Diff along 42N for Oct



v11-01g-Run0 - v11-01d-Run1
HCFC141b - Diff along 15S for Oct

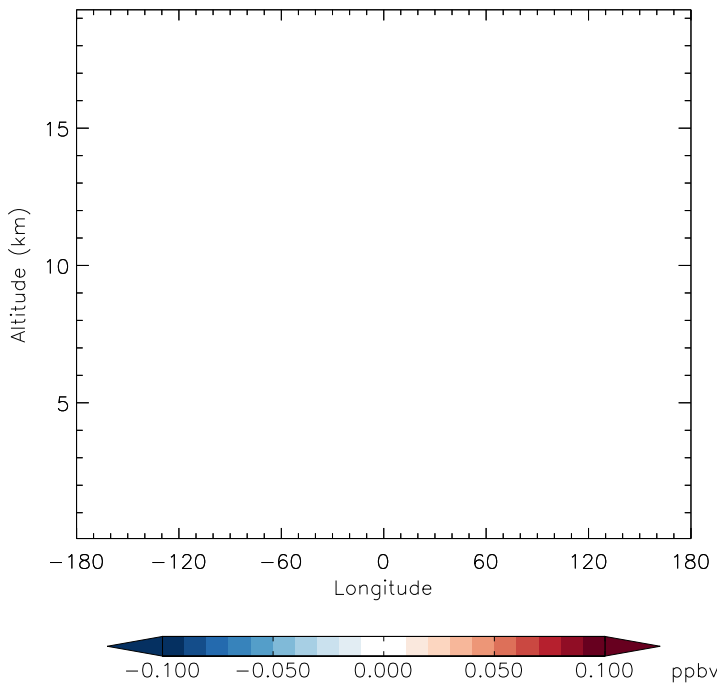


v11-01g-Run0 - v11-01d-Run1
HCFC141b - Diff along 42N for Oct

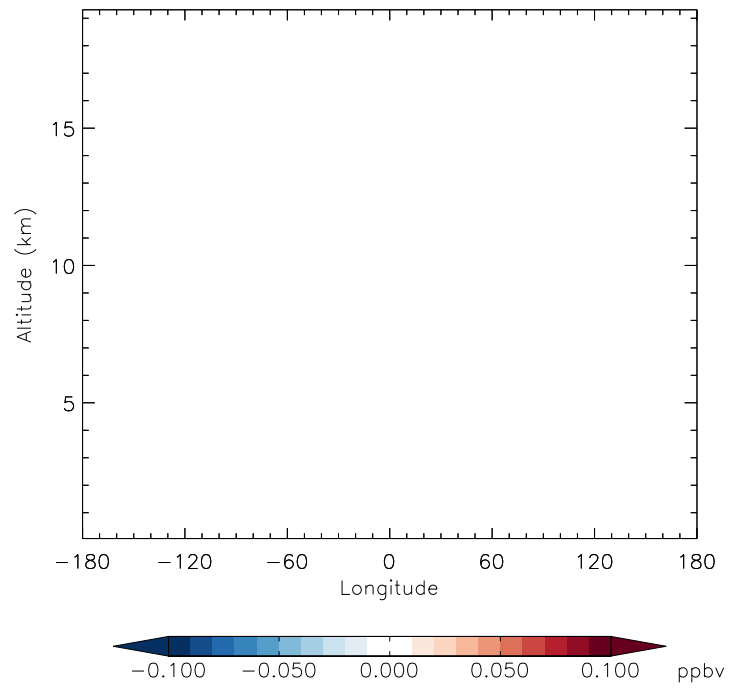


GEOS-Chem Longitudinal Difference Profiles at 15S and 42N

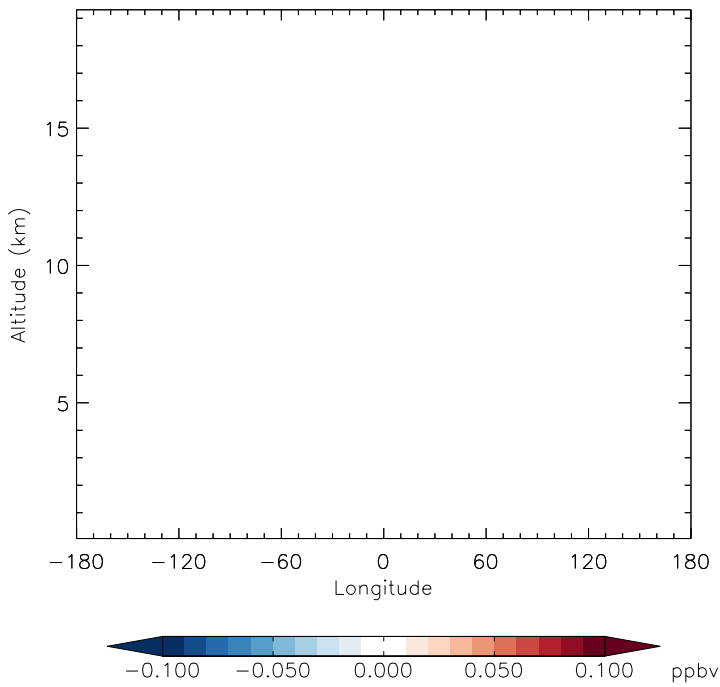
v11-01g-Run0 - v11-01f-geosfp-Run0
HCFC142b - Diff along 15S for Oct



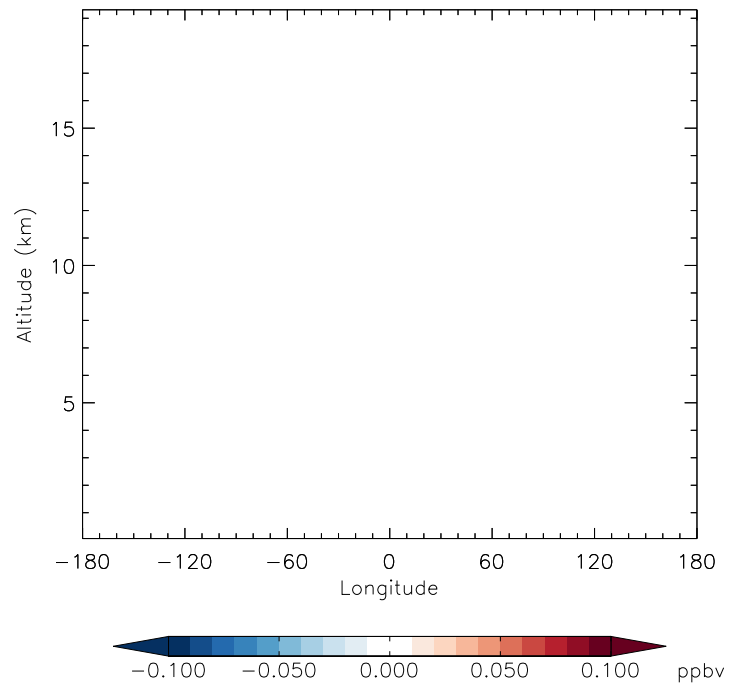
v11-01g-Run0 - v11-01f-geosfp-Run0
HCFC142b - Diff along 42N for Oct



v11-01g-Run0 - v11-01d-Run1
HCFC142b - Diff along 15S for Oct



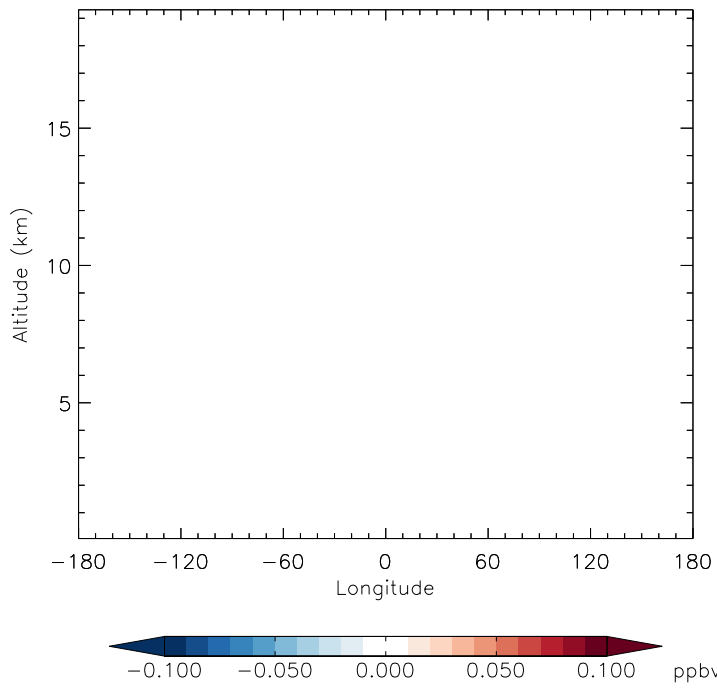
v11-01g-Run0 - v11-01d-Run1
HCFC142b - Diff along 42N for Oct



GEOS-Chem Longitudinal Difference Profiles at 15S and 42N

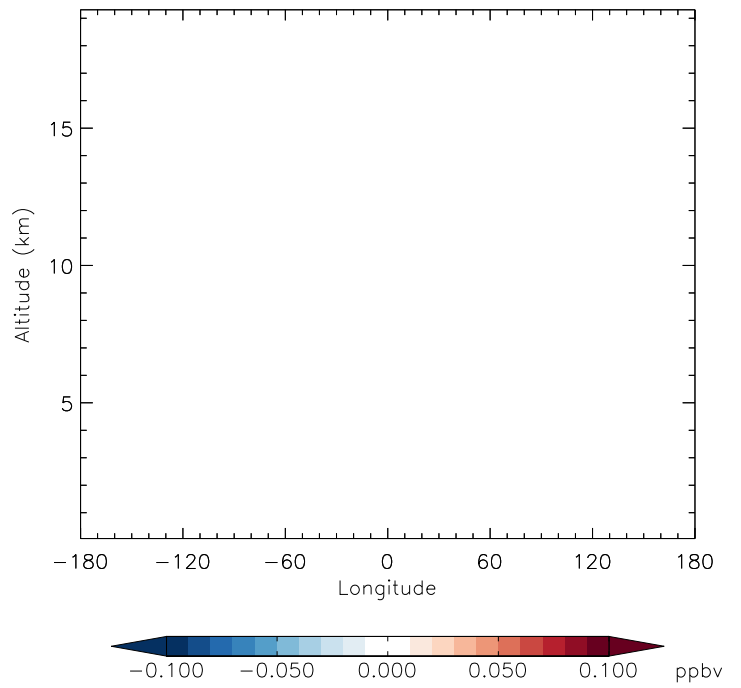
v11-01g-Run0 - v11-01f-geosfp-Run0

CFC11 - Diff along 15S for Oct



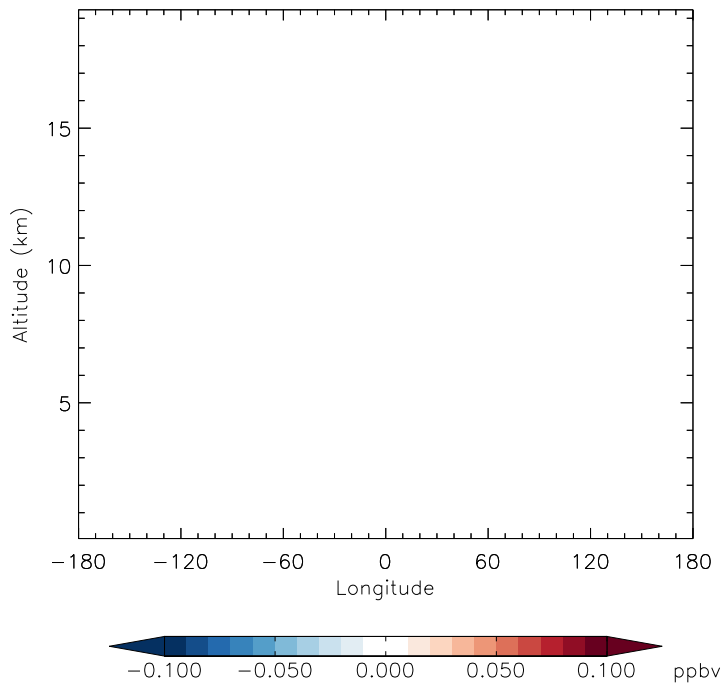
v11-01g-Run0 - v11-01f-geosfp-Run0

CFC11 - Diff along 42N for Oct



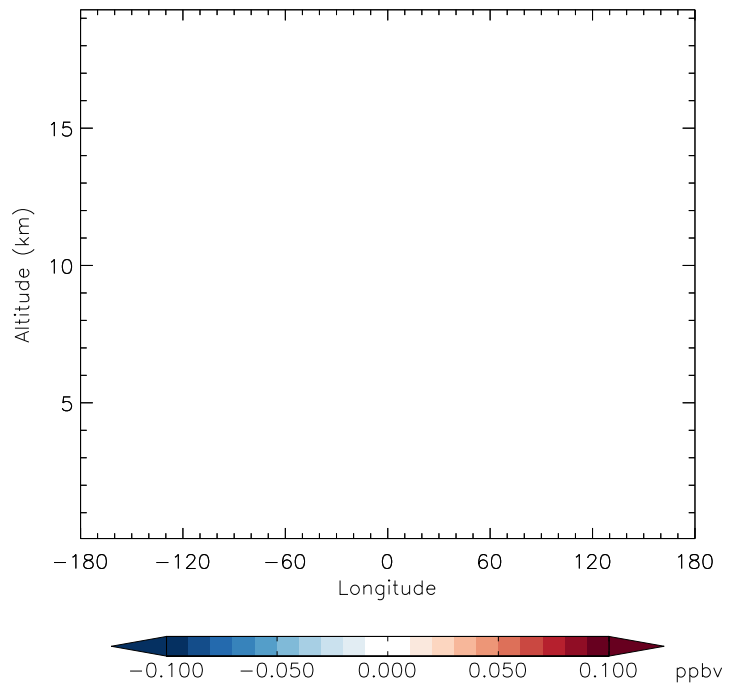
v11-01g-Run0 - v11-01d-Run1

CFC11 - Diff along 15S for Oct



v11-01g-Run0 - v11-01d-Run1

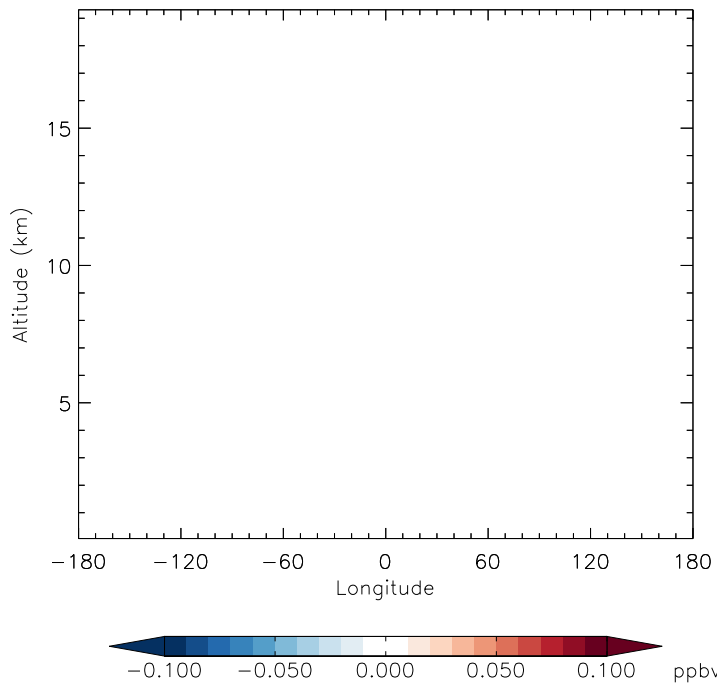
CFC11 - Diff along 42N for Oct



GEOS-Chem Longitudinal Difference Profiles at 15S and 42N

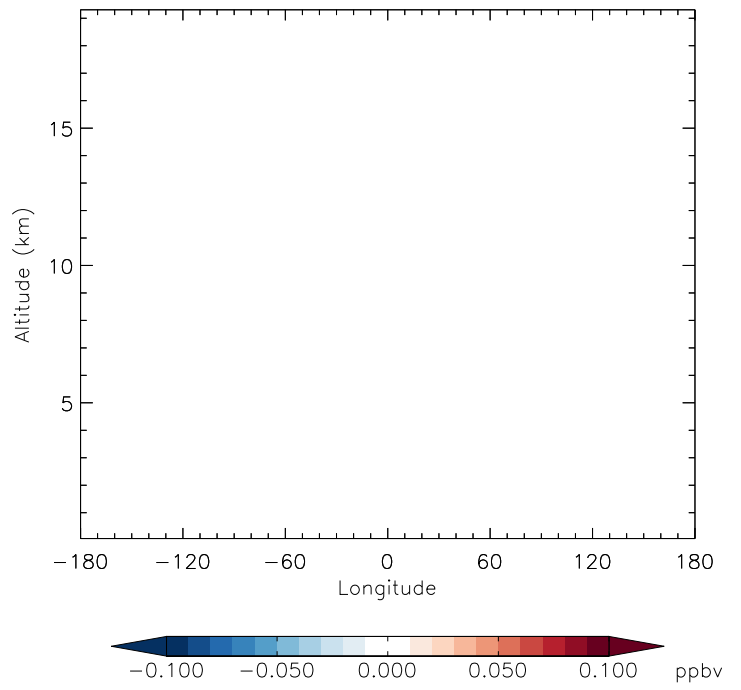
v11-01g-Run0 - v11-01f-geosfp-Run0

CFC12 - Diff along 15S for Oct



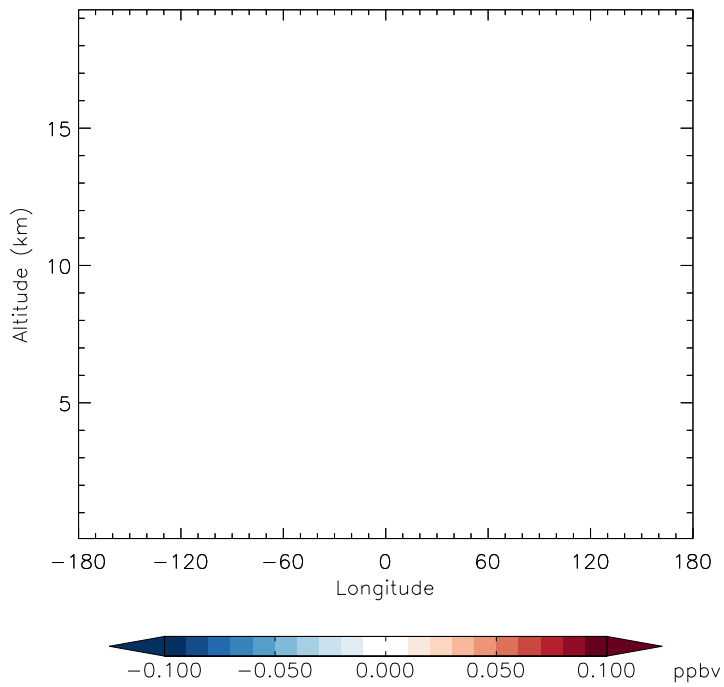
v11-01g-Run0 - v11-01f-geosfp-Run0

CFC12 - Diff along 42N for Oct



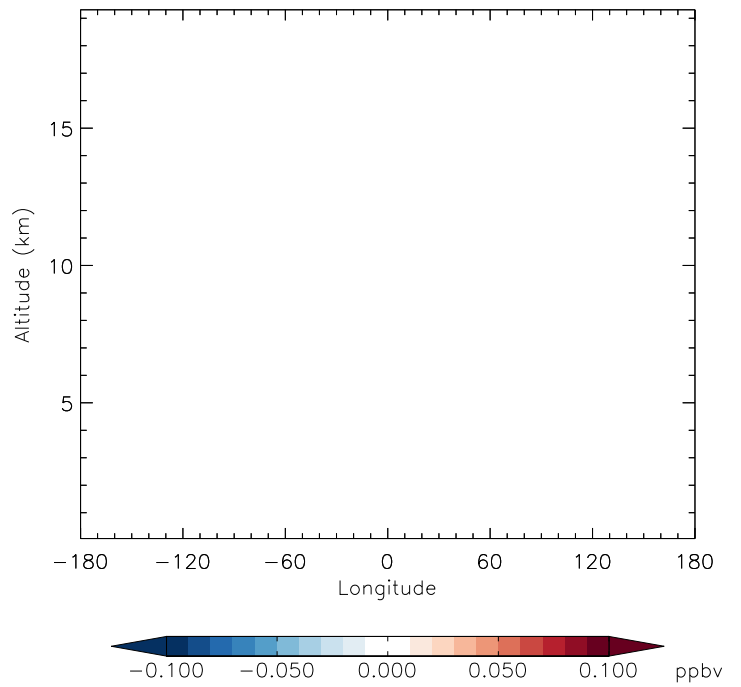
v11-01g-Run0 - v11-01d-Run1

CFC12 - Diff along 15S for Oct



v11-01g-Run0 - v11-01d-Run1

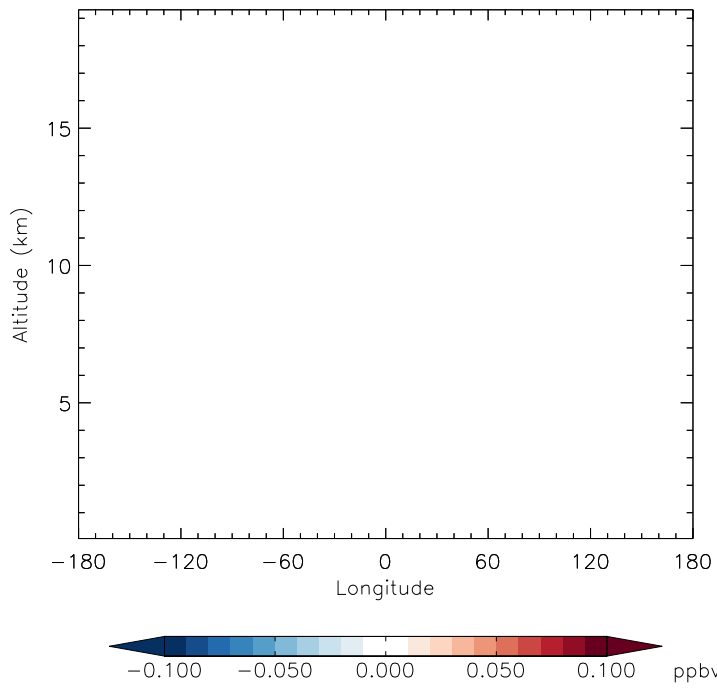
CFC12 - Diff along 42N for Oct



GEOS-Chem Longitudinal Difference Profiles at 15S and 42N

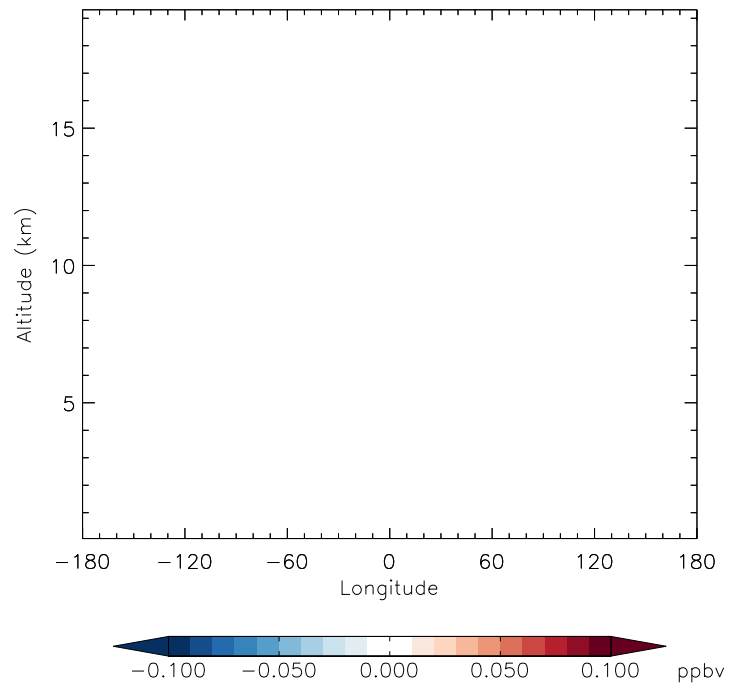
v11-01g-Run0 - v11-01f-geosfp-Run0

HCFC22 - Diff along 15S for Oct



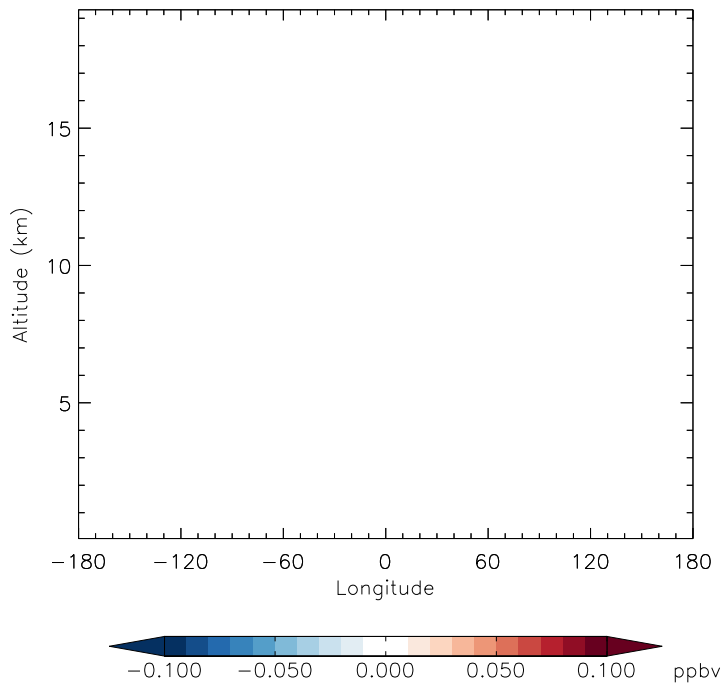
v11-01g-Run0 - v11-01f-geosfp-Run0

HCFC22 - Diff along 42N for Oct



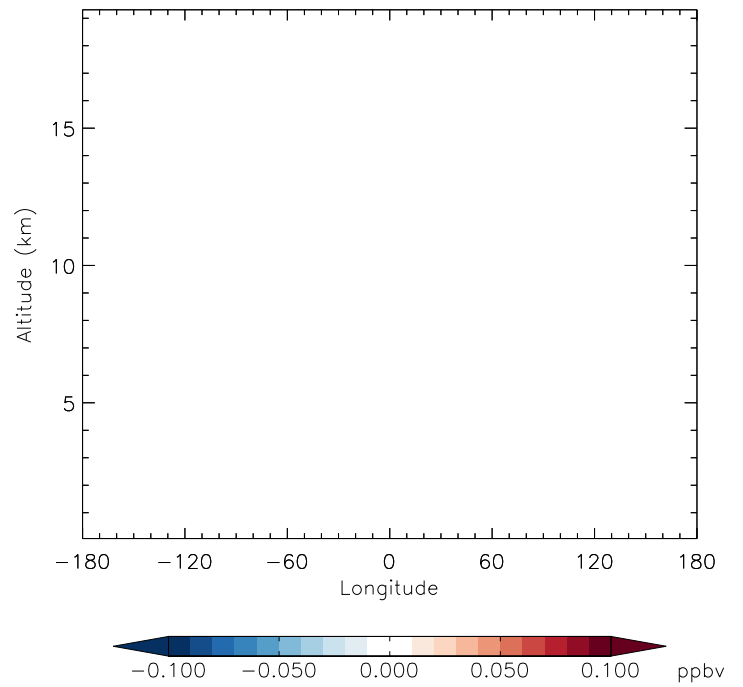
v11-01g-Run0 - v11-01d-Run1

HCFC22 - Diff along 15S for Oct



v11-01g-Run0 - v11-01d-Run1

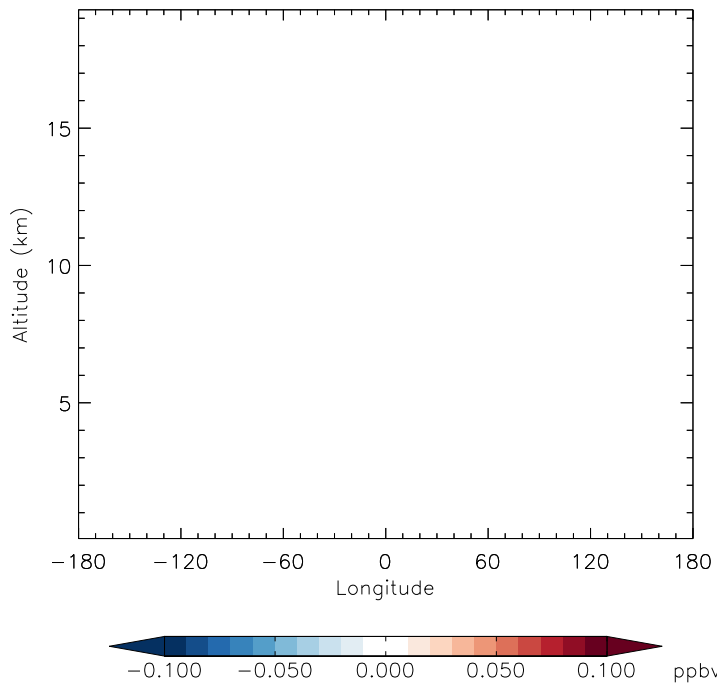
HCFC22 - Diff along 42N for Oct



GEOS-Chem Longitudinal Difference Profiles at 15S and 42N

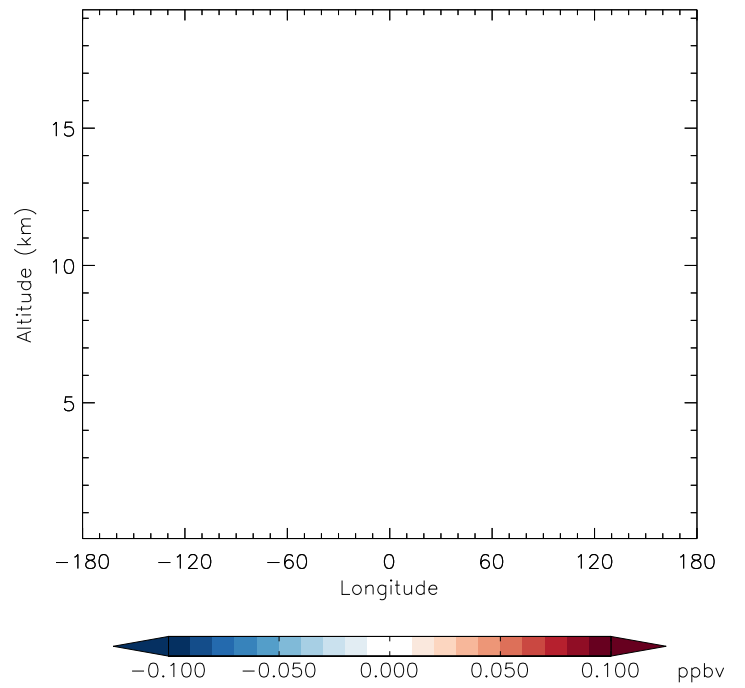
v11-01g-Run0 - v11-01f-geosp-Run0

H1211 - Diff along 15S for Oct



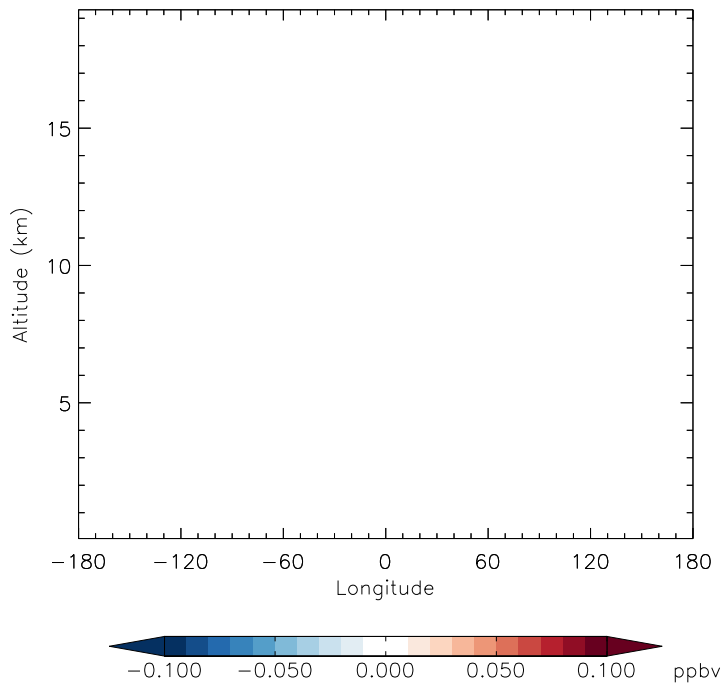
v11-01g-Run0 - v11-01f-geosp-Run0

H1211 - Diff along 42N for Oct



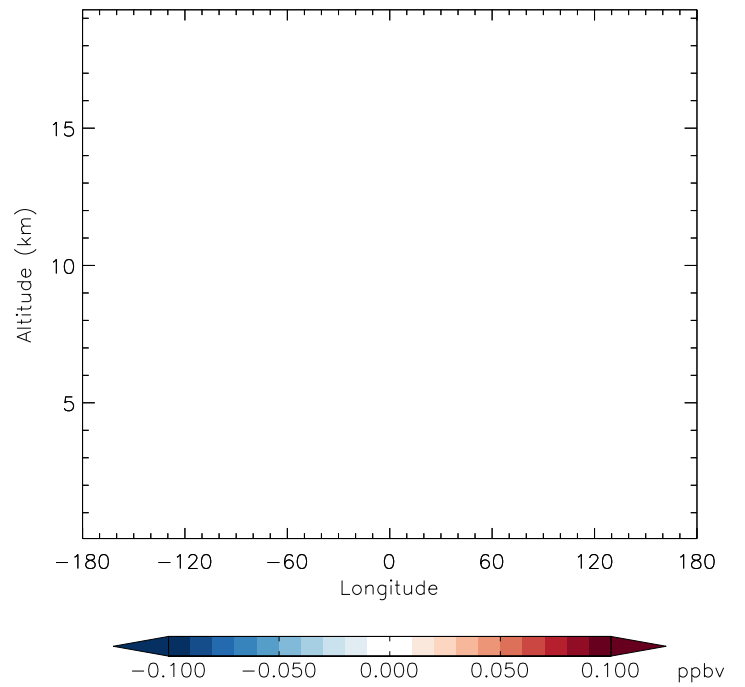
v11-01g-Run0 - v11-01d-Run1

H1211 - Diff along 15S for Oct



v11-01g-Run0 - v11-01d-Run1

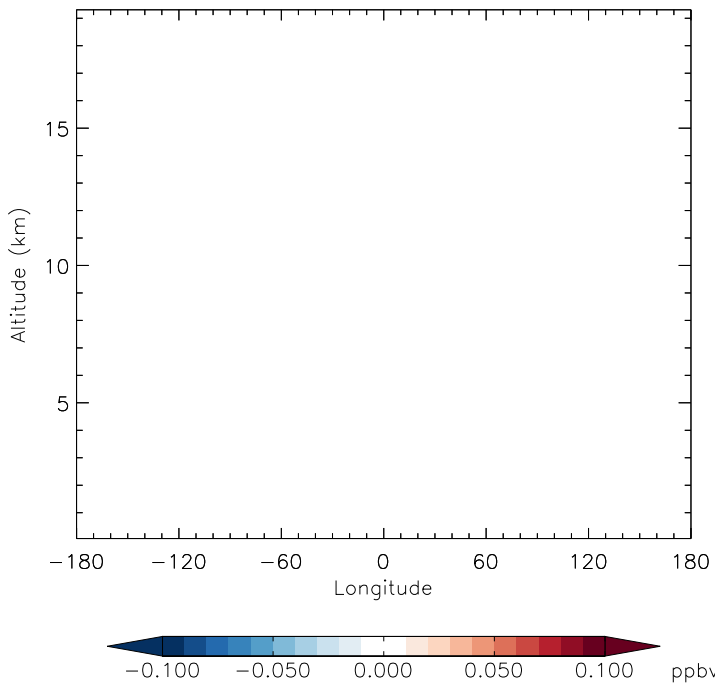
H1211 - Diff along 42N for Oct



GEOS-Chem Longitudinal Difference Profiles at 15S and 42N

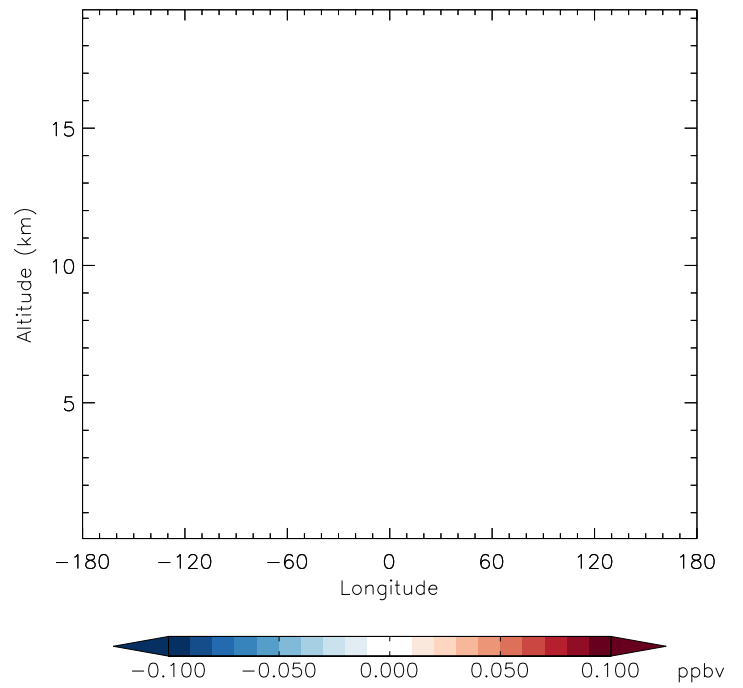
v11-01g-Run0 - v11-01f-geosfp-Run0

H1301 - Diff along 15S for Oct



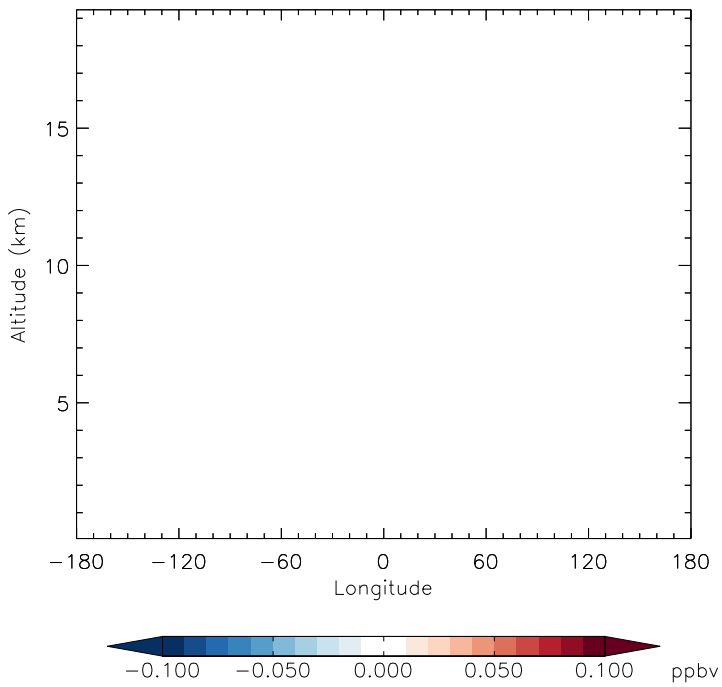
v11-01g-Run0 - v11-01f-geosfp-Run0

H1301 - Diff along 42N for Oct



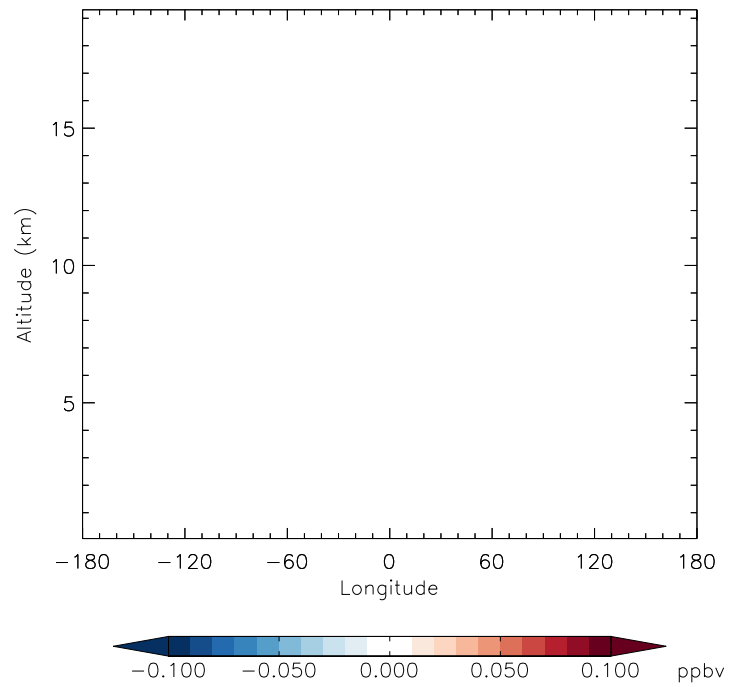
v11-01g-Run0 - v11-01d-Run1

H1301 - Diff along 15S for Oct



v11-01g-Run0 - v11-01d-Run1

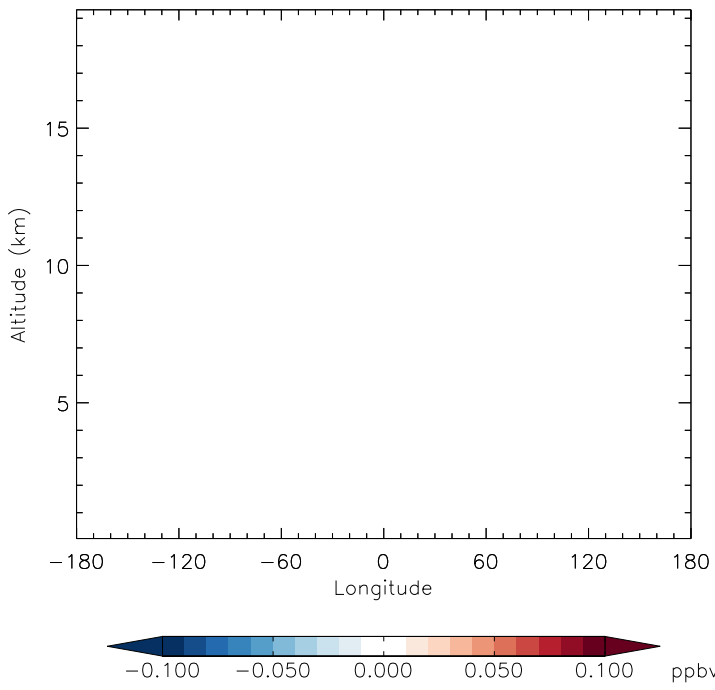
H1301 - Diff along 42N for Oct



GEOS-Chem Longitudinal Difference Profiles at 15S and 42N

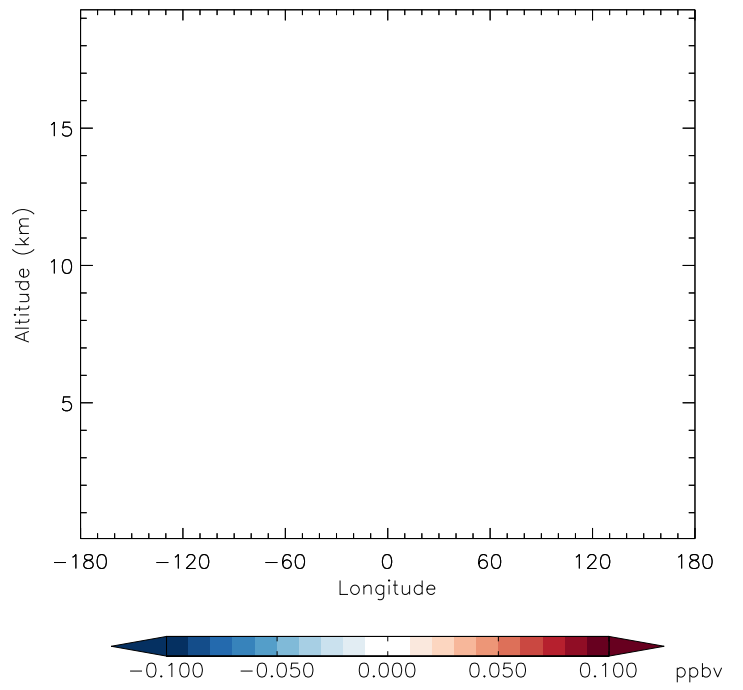
v11-01g-Run0 - v11-01f-geosfp-Run0

H2402 - Diff along 15S for Oct



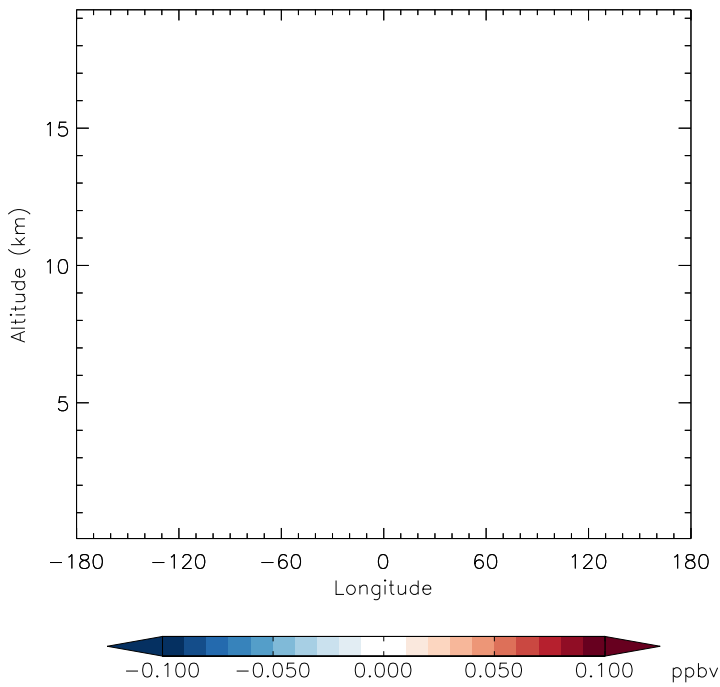
v11-01g-Run0 - v11-01f-geosfp-Run0

H2402 - Diff along 42N for Oct



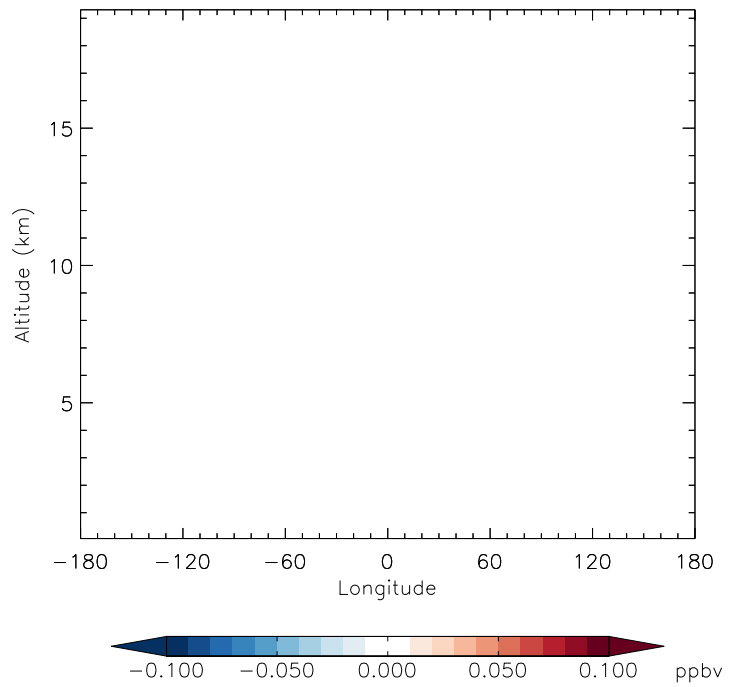
v11-01g-Run0 - v11-01d-Run1

H2402 - Diff along 15S for Oct



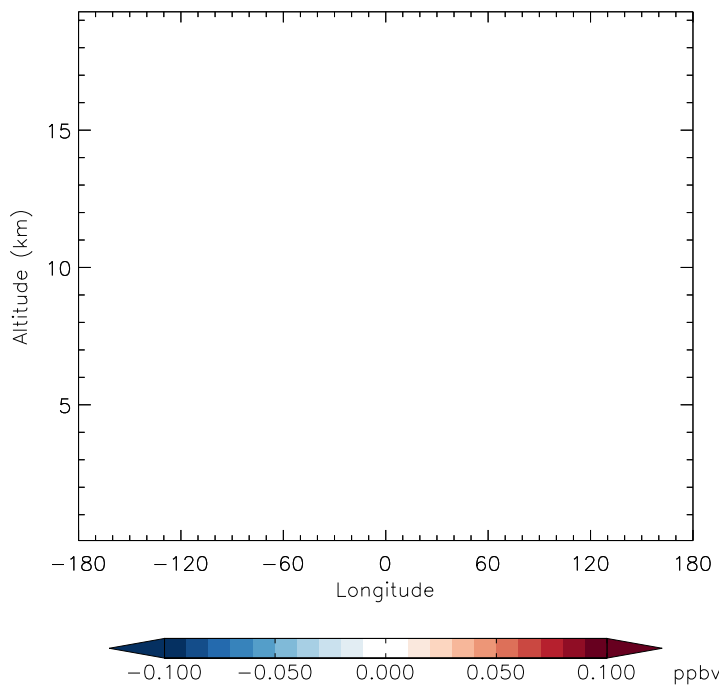
v11-01g-Run0 - v11-01d-Run1

H2402 - Diff along 42N for Oct

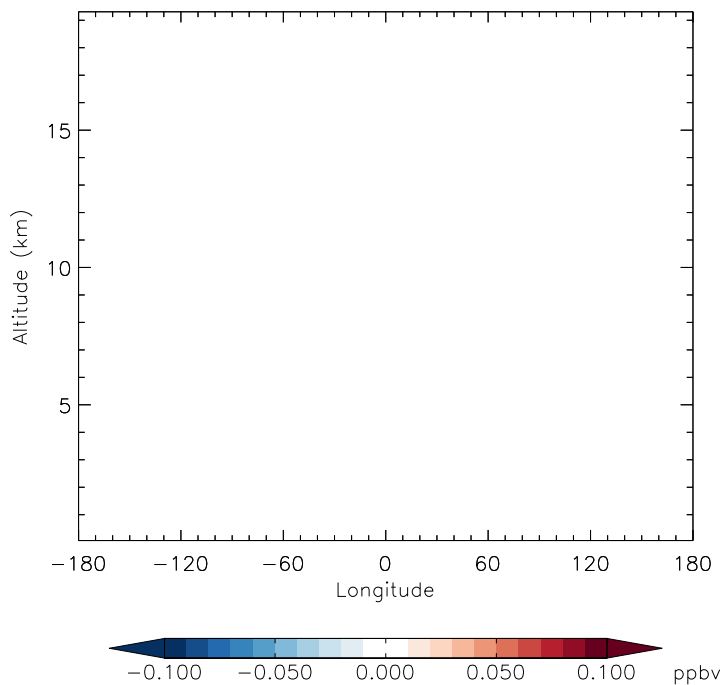


GEOS-Chem Longitudinal Difference Profiles at 15S and 42N

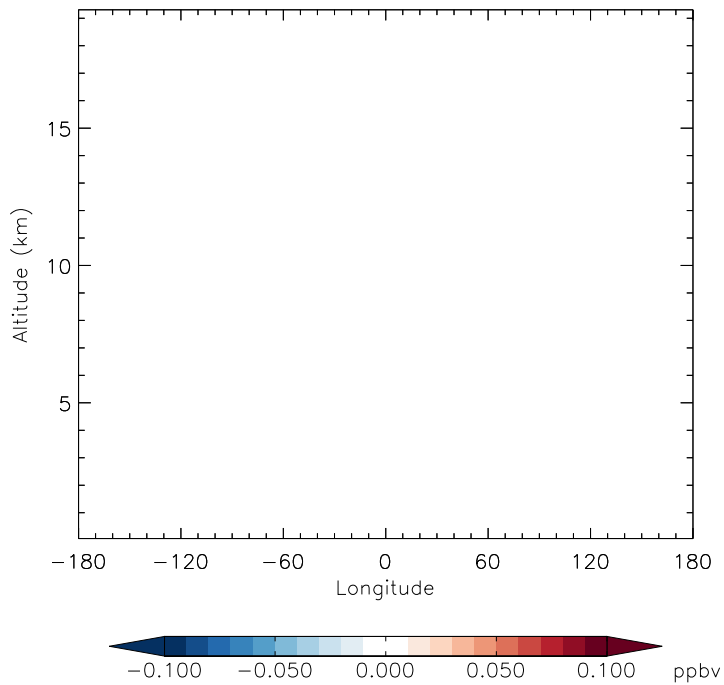
v11-01g-Run0 - v11-01f-geosfp-Run0
Cl - Diff along 15S for Oct



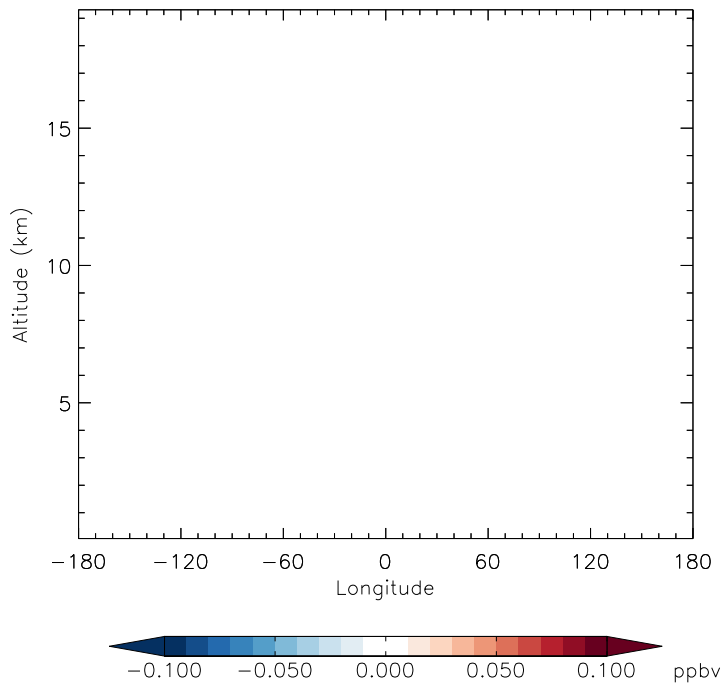
v11-01g-Run0 - v11-01f-geosfp-Run0
Cl - Diff along 42N for Oct



v11-01g-Run0 - v11-01d-Run1
Cl - Diff along 15S for Oct



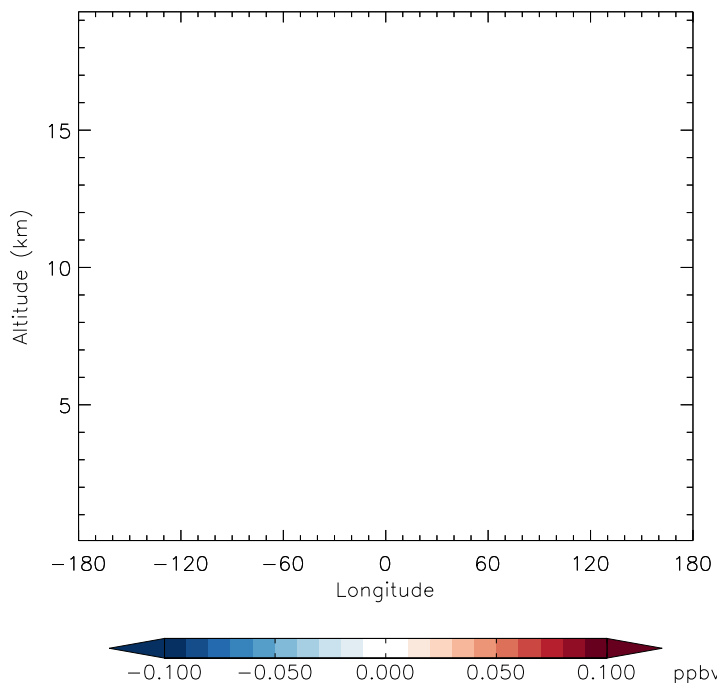
v11-01g-Run0 - v11-01d-Run1
Cl - Diff along 42N for Oct



GEOS-Chem Longitudinal Difference Profiles at 15S and 42N

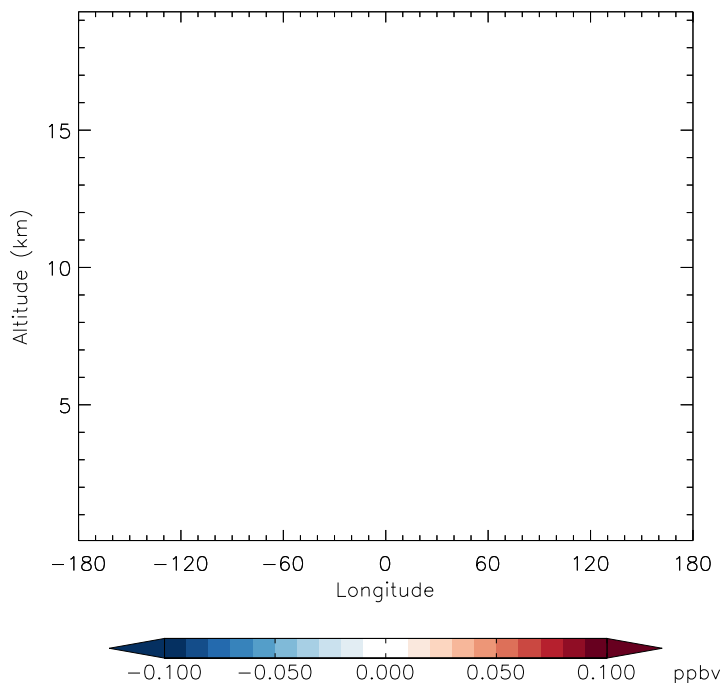
v11-01g-Run0 - v11-01f-geosfp-Run0

CIO - Diff along 15S for Oct



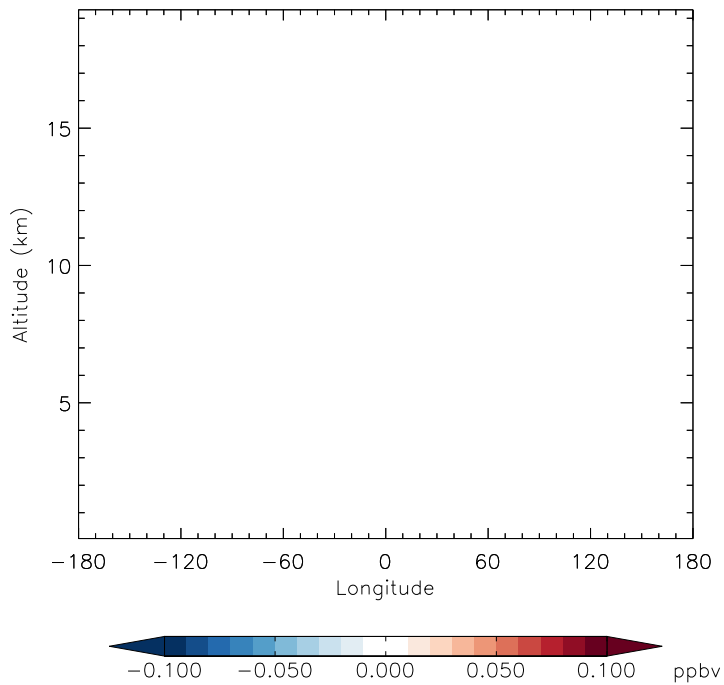
v11-01g-Run0 - v11-01f-geosfp-Run0

CIO - Diff along 42N for Oct



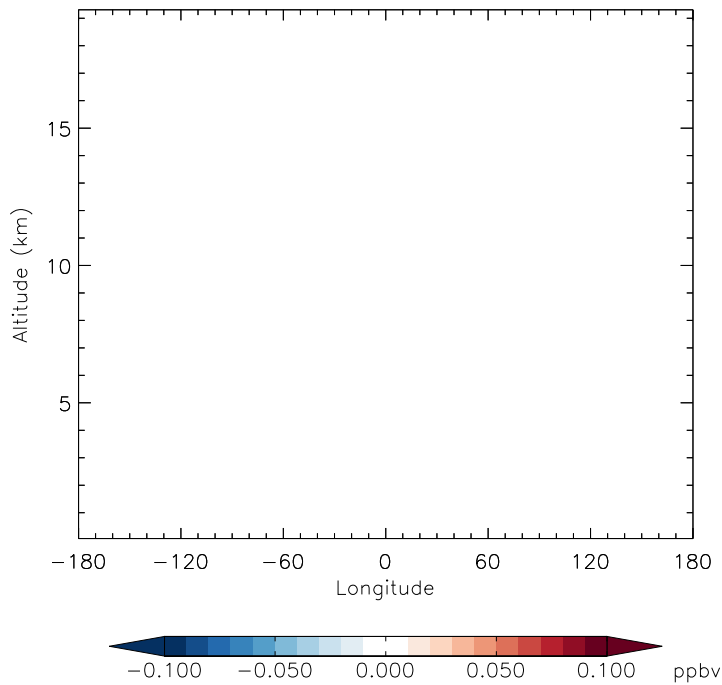
v11-01g-Run0 - v11-01d-Run1

CIO - Diff along 15S for Oct



v11-01g-Run0 - v11-01d-Run1

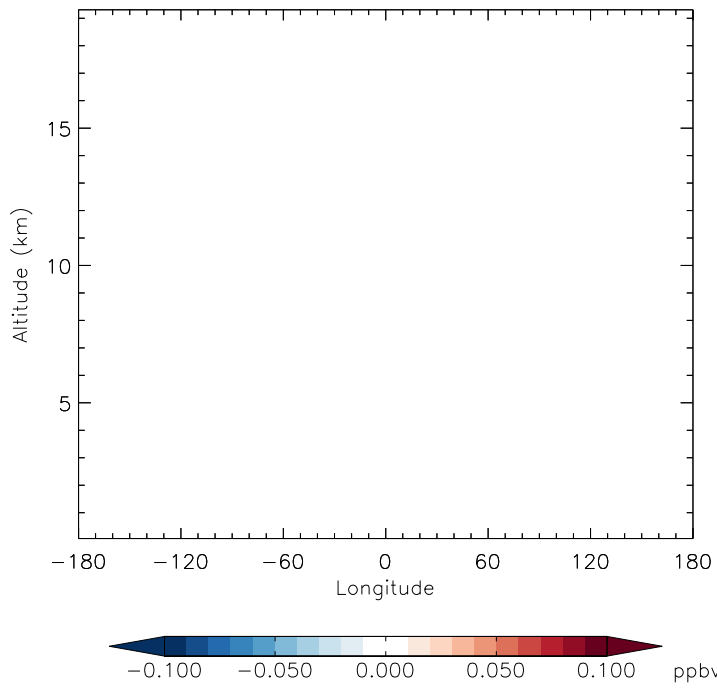
CIO - Diff along 42N for Oct



GEOS-Chem Longitudinal Difference Profiles at 15S and 42N

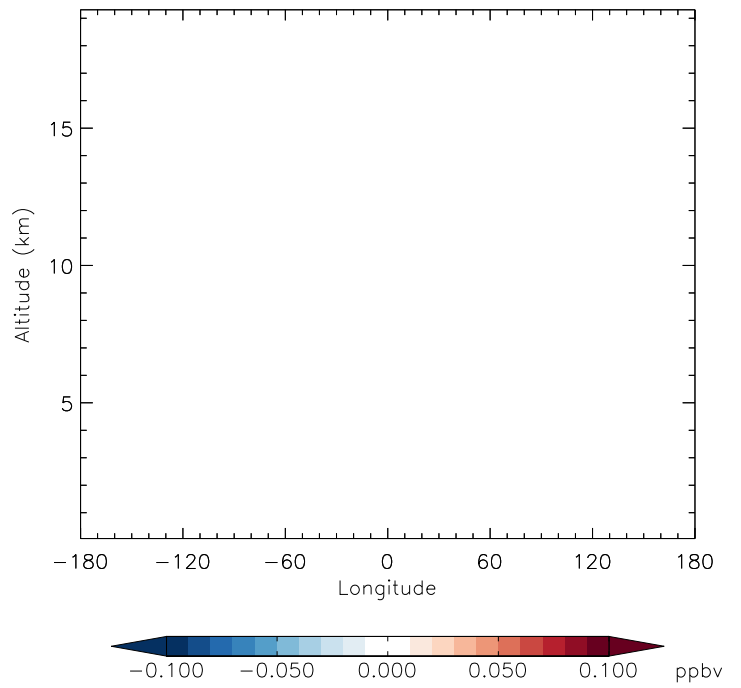
v11-01g-Run0 - v11-01f-geosp-Run0

HOCl - Diff along 15S for Oct



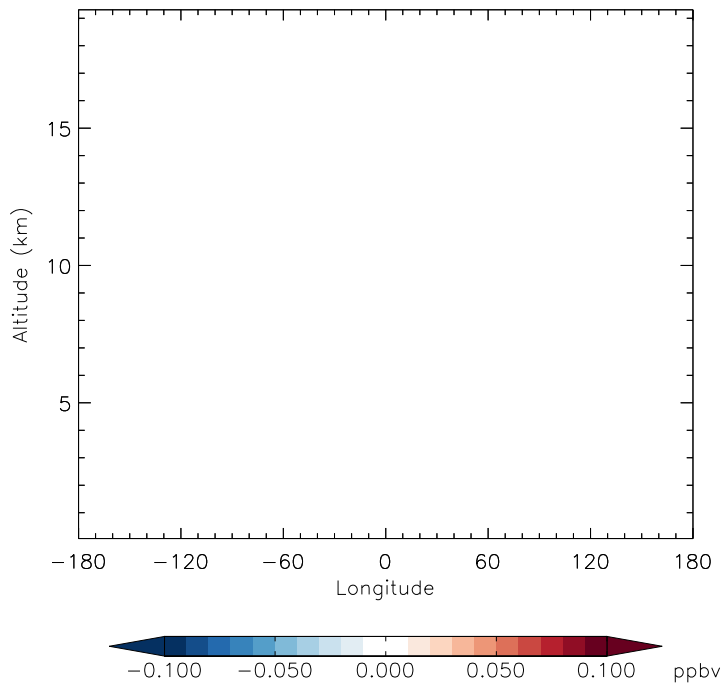
v11-01g-Run0 - v11-01f-geosp-Run0

HOCl - Diff along 42N for Oct



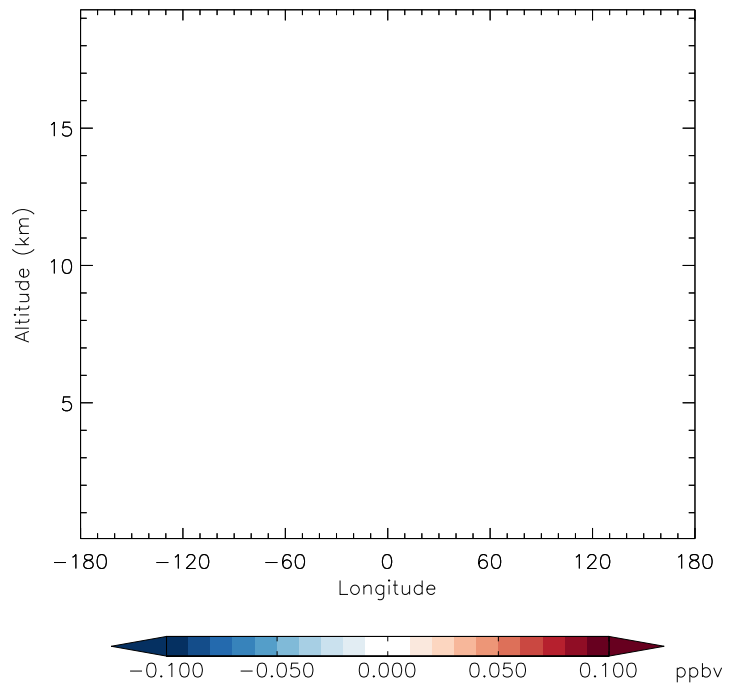
v11-01g-Run0 - v11-01d-Run1

HOCl - Diff along 15S for Oct



v11-01g-Run0 - v11-01d-Run1

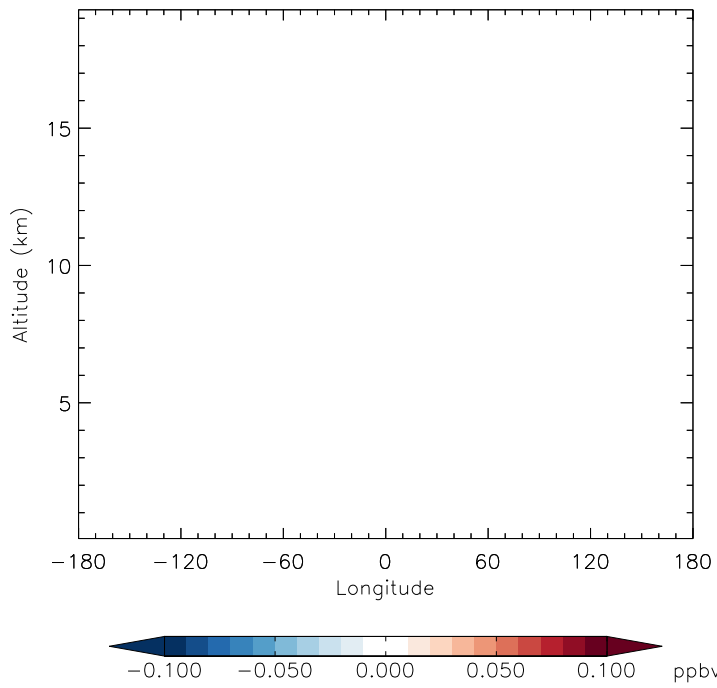
HOCl - Diff along 42N for Oct



GEOS-Chem Longitudinal Difference Profiles at 15S and 42N

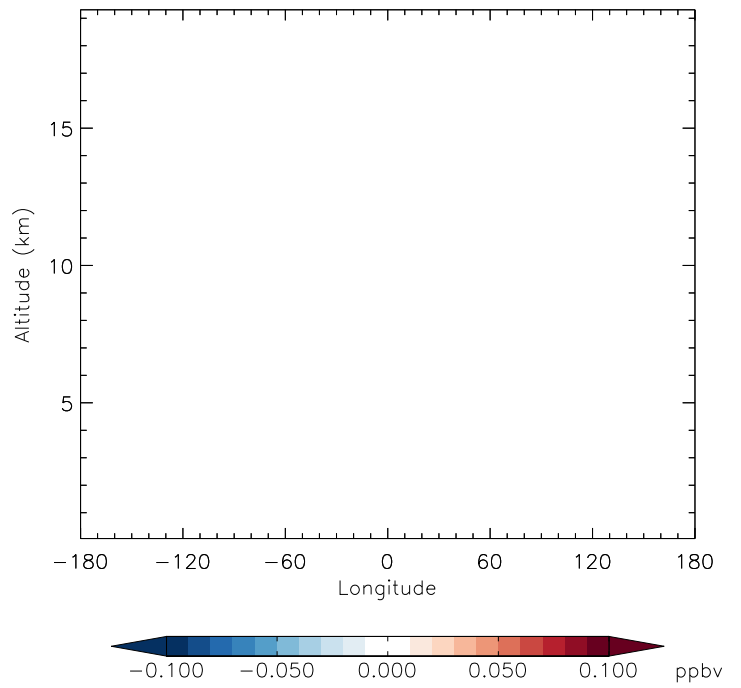
v11-01g-Run0 - v11-01f-geosfp-Run0

CINO3 - Diff along 15S for Oct



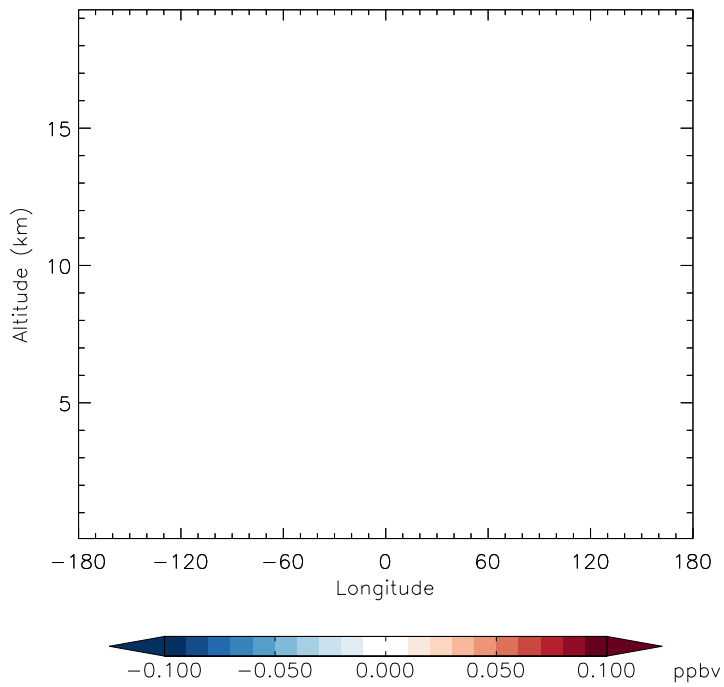
v11-01g-Run0 - v11-01f-geosfp-Run0

CINO3 - Diff along 42N for Oct



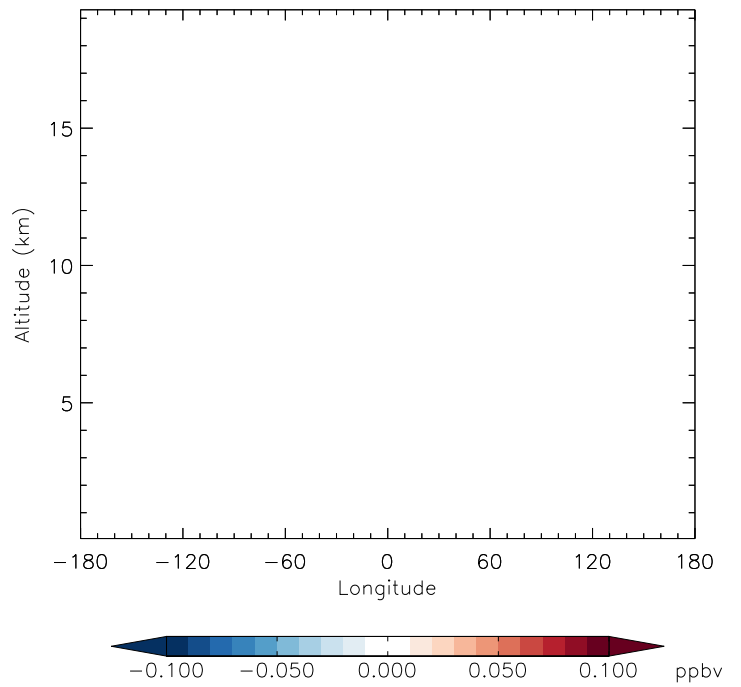
v11-01g-Run0 - v11-01d-Run1

CINO3 - Diff along 15S for Oct



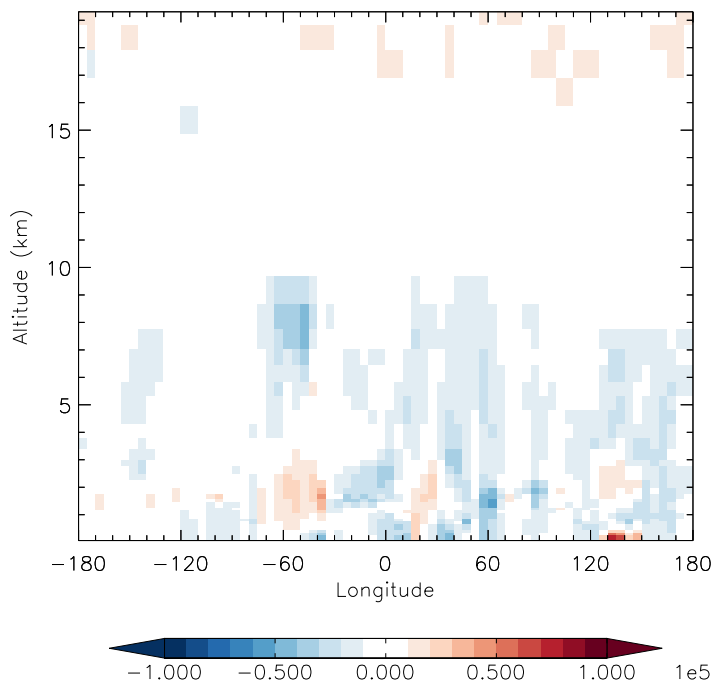
v11-01g-Run0 - v11-01d-Run1

CINO3 - Diff along 42N for Oct

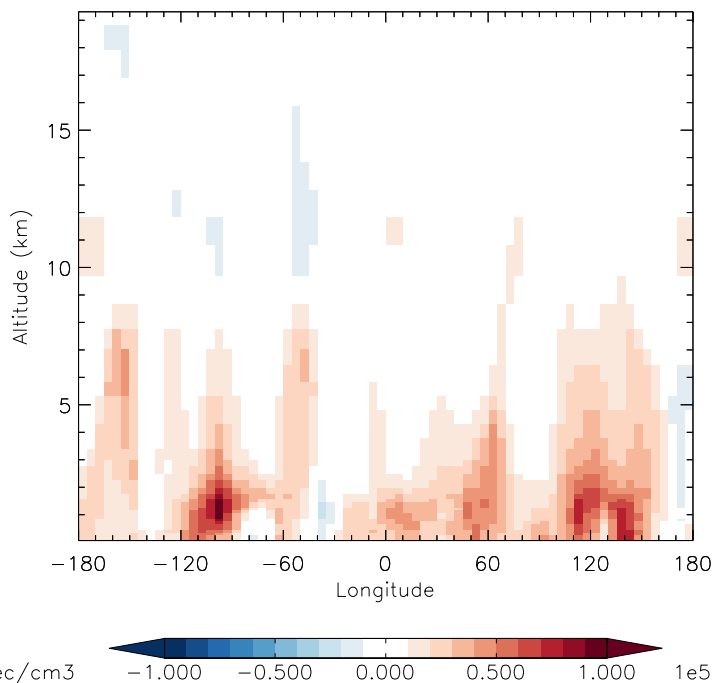


GEOS-Chem Longitudinal Difference Profiles at 15S and 42N

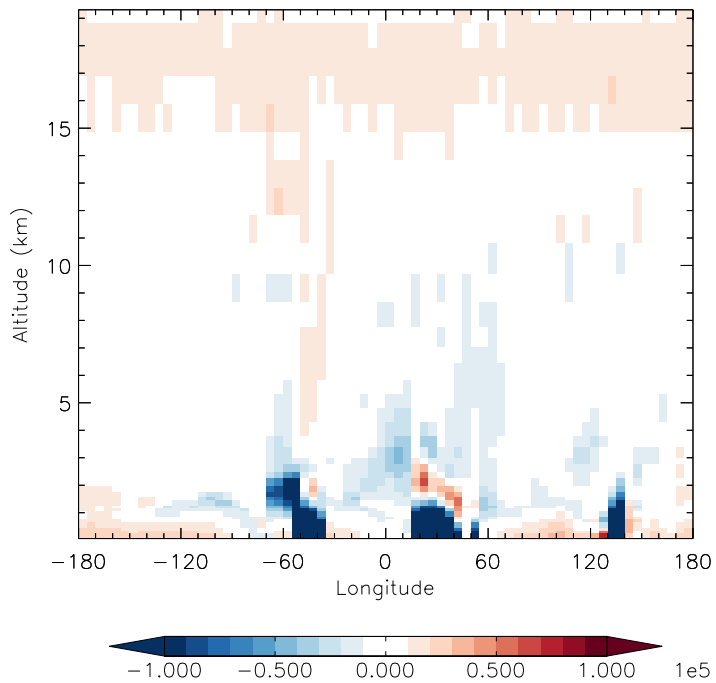
v11-01g-Run0 - v11-01f-geosp-Run0
OH - Diff along 15S for Oct



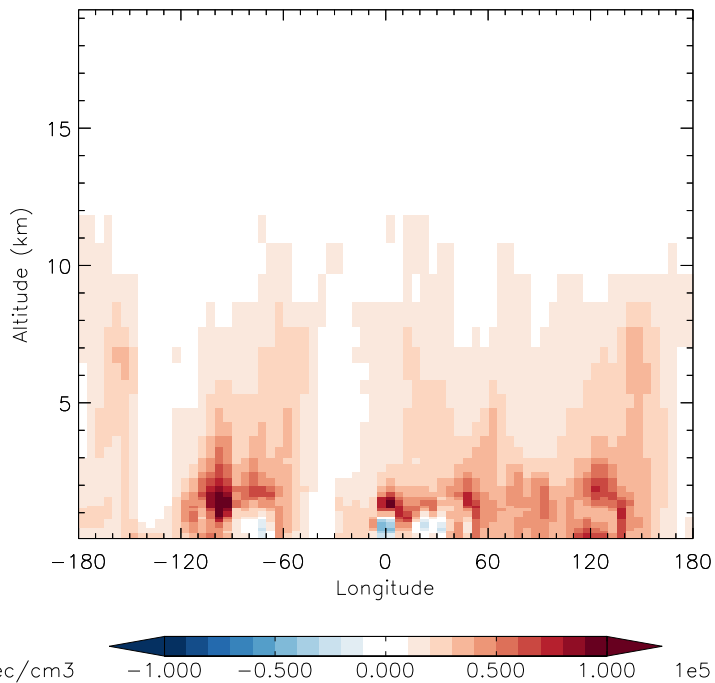
v11-01g-Run0 - v11-01f-geosp-Run0
OH - Diff along 42N for Oct



v11-01g-Run0 - v11-01d-Run1
OH - Diff along 15S for Oct

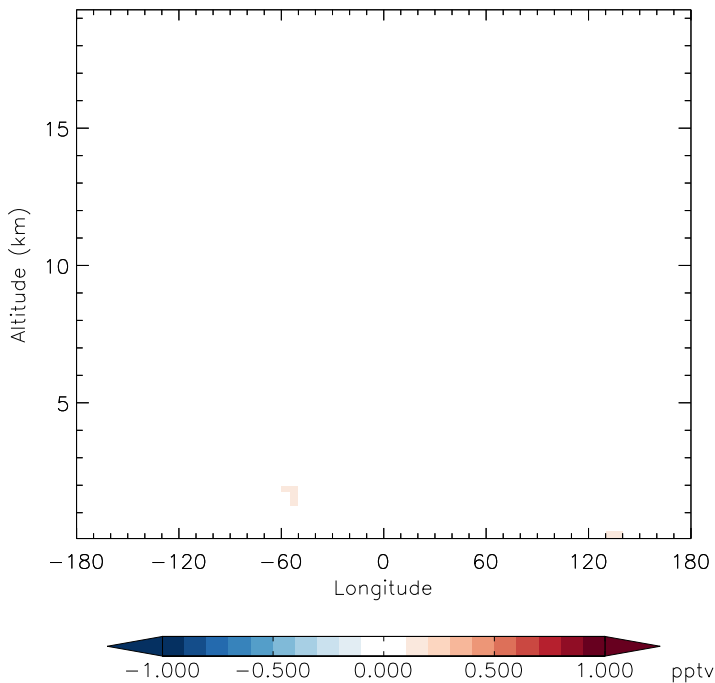


v11-01g-Run0 - v11-01d-Run1
OH - Diff along 42N for Oct

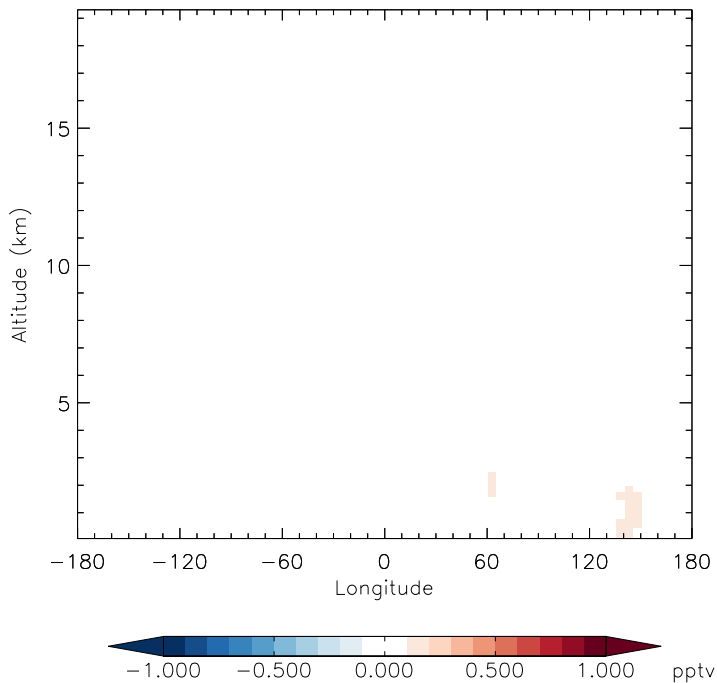


GEOS-Chem Longitudinal Difference Profiles at 15S and 42N

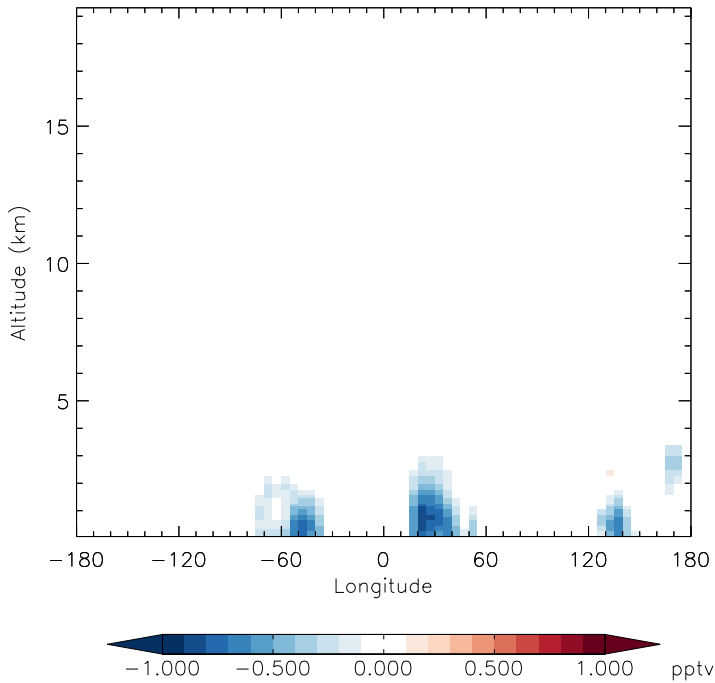
v11-01g-Run0 - v11-01f-geosfp-Run0
HO2 - Diff along 15S for Oct



v11-01g-Run0 - v11-01f-geosfp-Run0
HO2 - Diff along 42N for Oct



v11-01g-Run0 - v11-01d-Run1
HO2 - Diff along 15S for Oct



v11-01g-Run0 - v11-01d-Run1
HO2 - Diff along 42N for Oct

