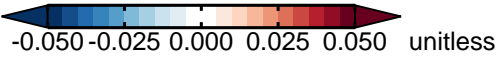
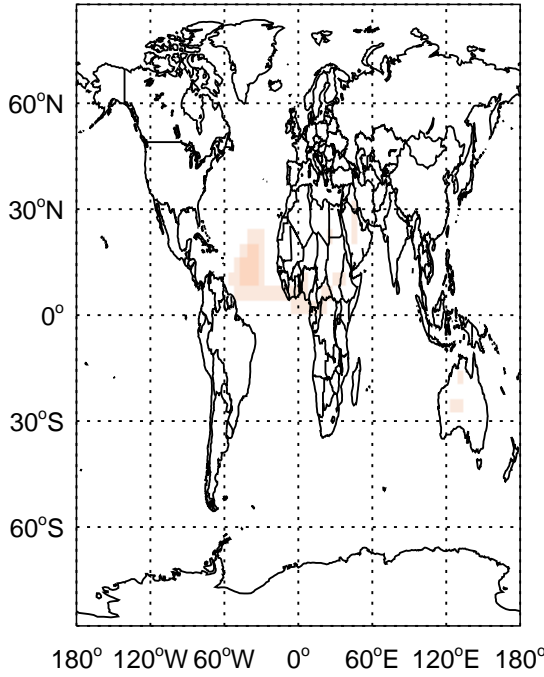


GEOS-Chem Difference Maps at surface and 500 hPa

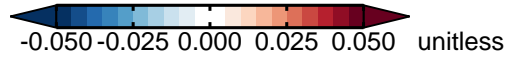
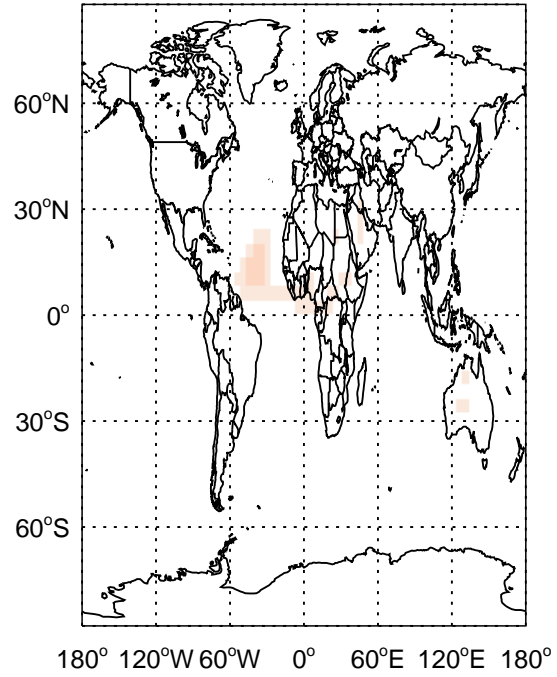
v11-01k-Run0 - v11-01g-Run0

Dust: Column AOD diff for Jan



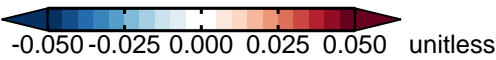
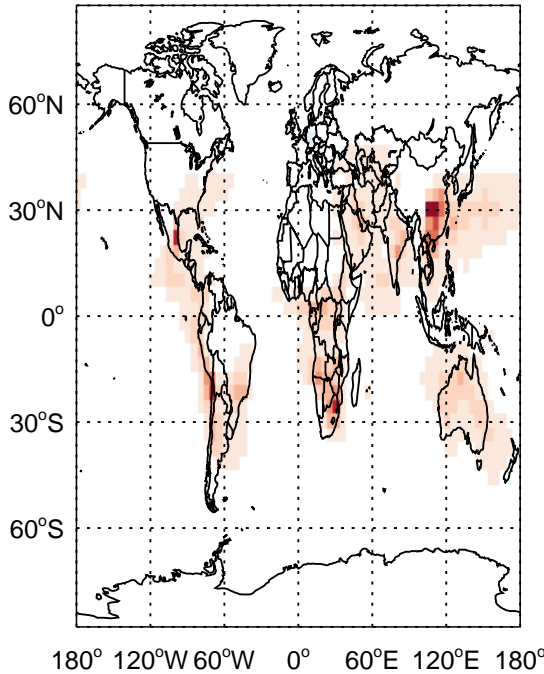
v11-01k-Run0 - v11-01f-geospf-Run0

Dust: Column AOD diff for Jan



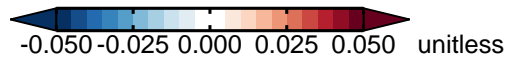
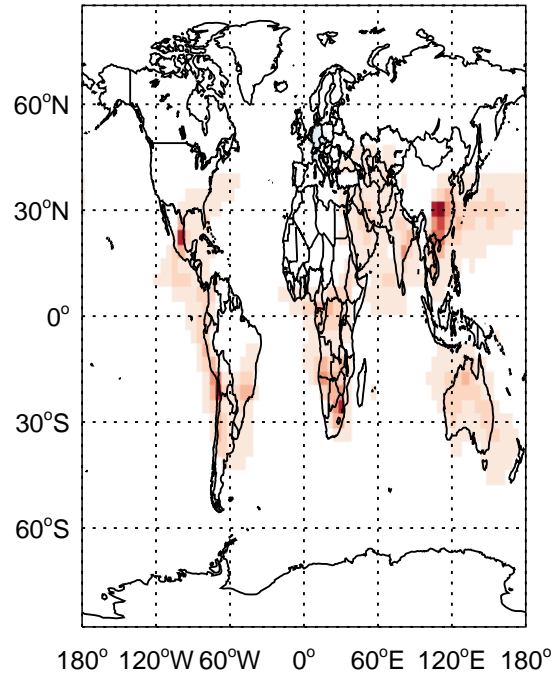
v11-01k-Run0 - v11-01g-Run0

SO4: Column AOD diff for Jan



v11-01k-Run0 - v11-01f-geospf-Run0

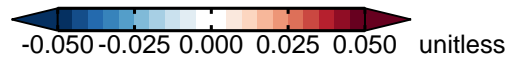
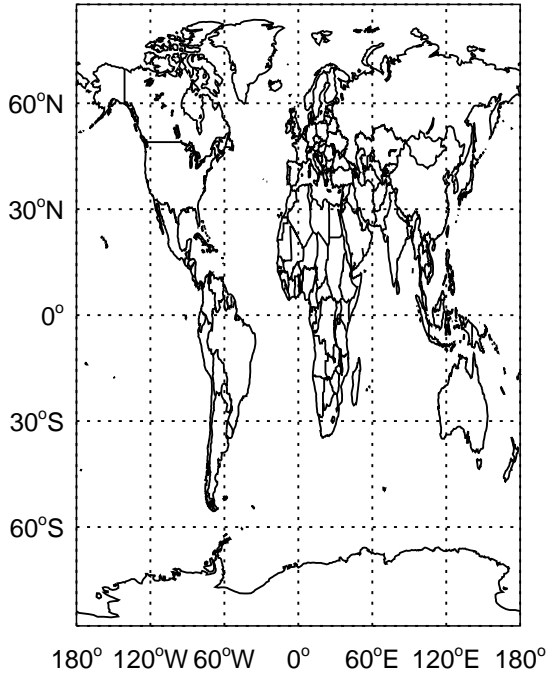
SO4: Column AOD diff for Jan



GEOS-Chem Difference Maps at surface and 500 hPa

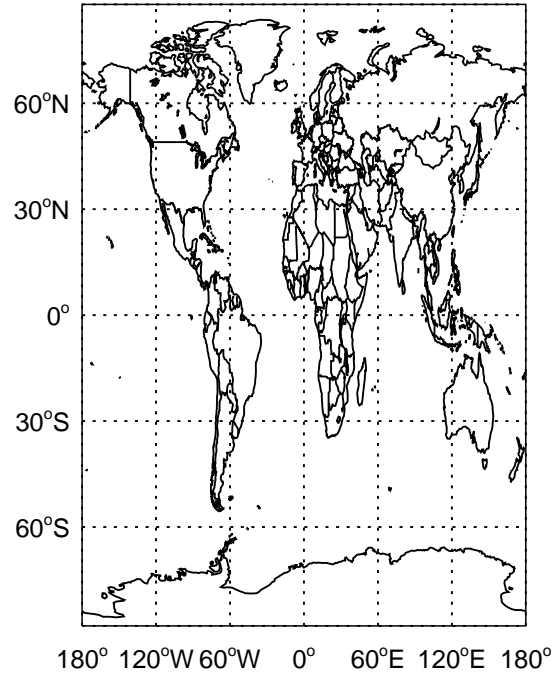
v11-01k-Run0 - v11-01g-Run0

BC: Column AOD diff for Jan



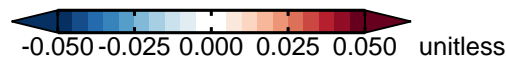
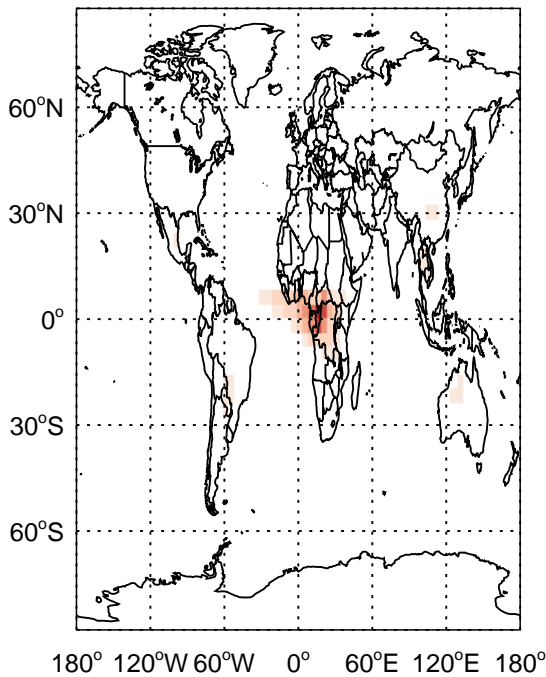
v11-01k-Run0 - v11-01f-geosfp-Run0

BC: Column AOD diff for Jan



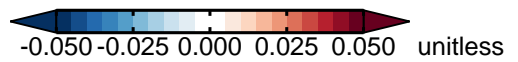
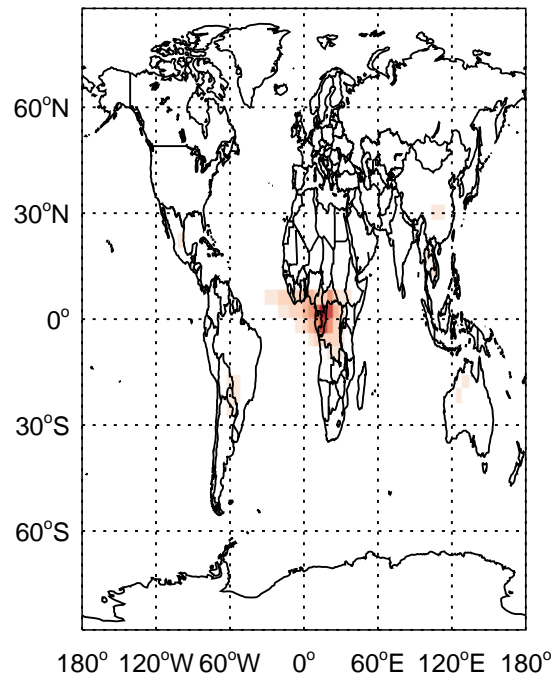
v11-01k-Run0 - v11-01g-Run0

OC: Column AOD diff for Jan



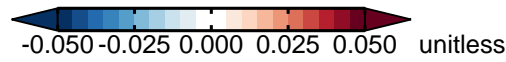
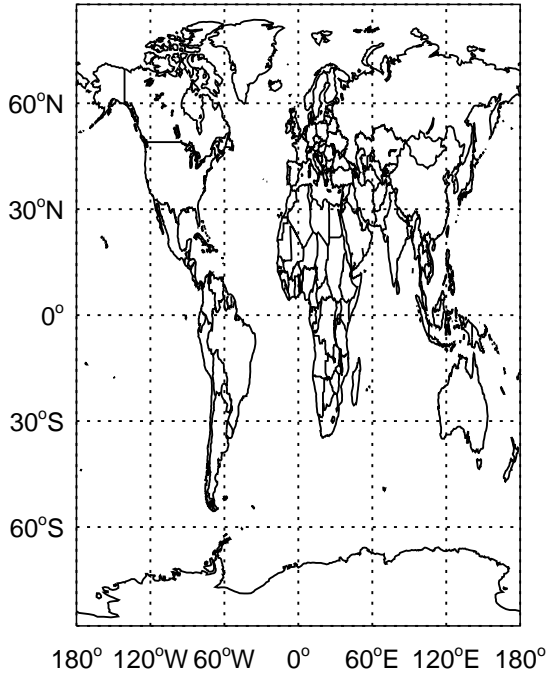
v11-01k-Run0 - v11-01f-geosfp-Run0

OC: Column AOD diff for Jan

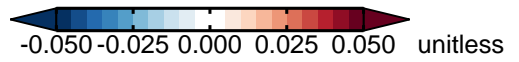
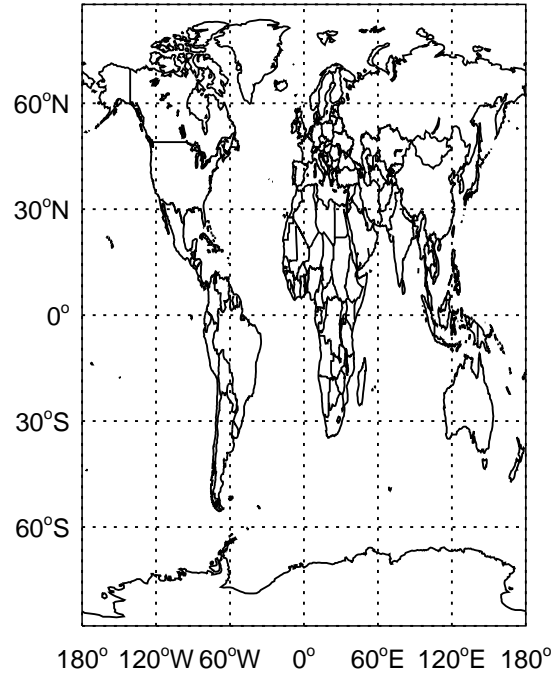


GEOS-Chem Difference Maps at surface and 500 hPa

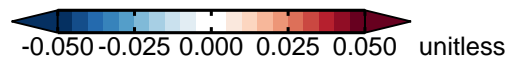
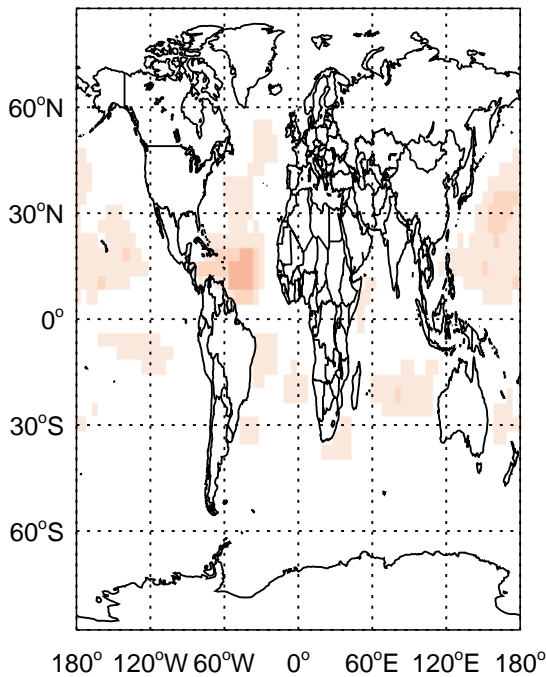
v11-01k-Run0 - v11-01g-Run0
SALA: Column AOD diff for Jan



v11-01k-Run0 - v11-01f-geosfp-Run0
SALA: Column AOD diff for Jan



v11-01k-Run0 - v11-01g-Run0
SALC: Column AOD diff for Jan



v11-01k-Run0 - v11-01f-geosfp-Run0
SALC: Column AOD diff for Jan

