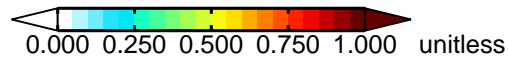
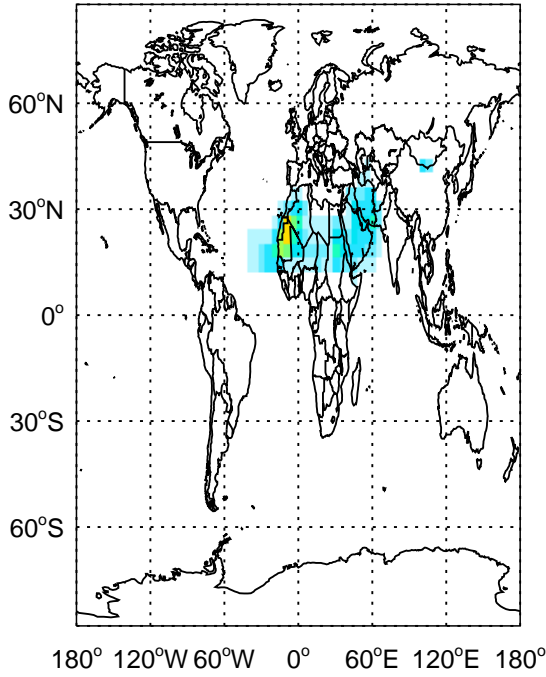


GEOS-Chem AOD Maps at surface and 500 hPa

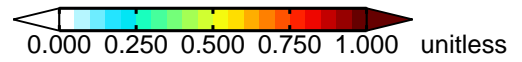
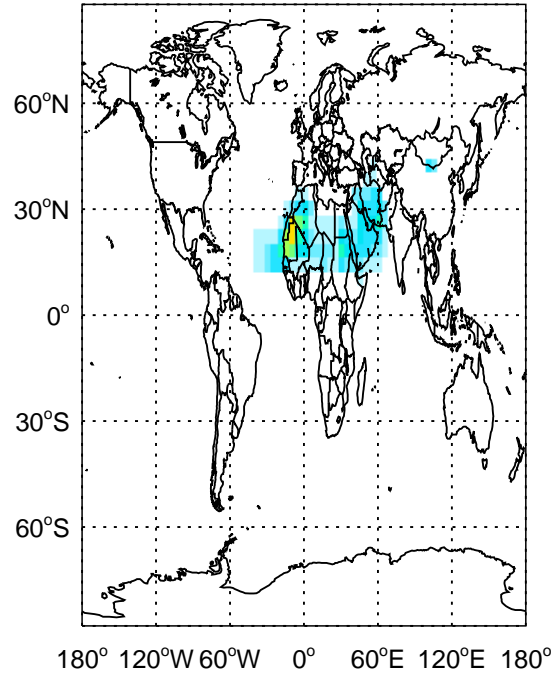
v11-01f-geosp-Run0

Dust: Column AOD map for Jul



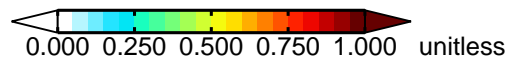
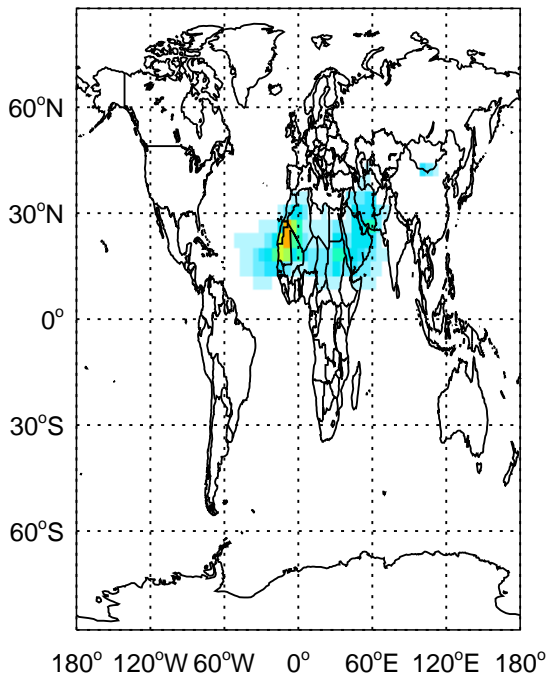
v11-01g-Run0

Dust: Column AOD map for Jul

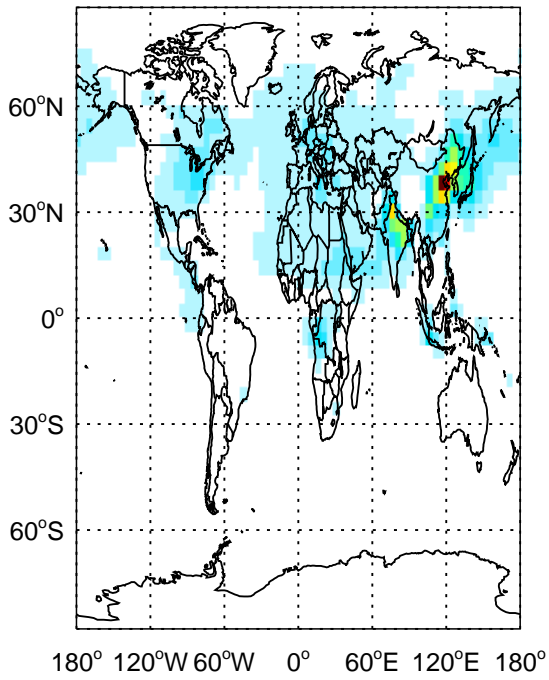


v11-01k-Run0

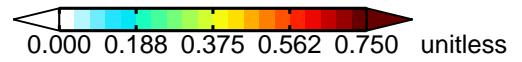
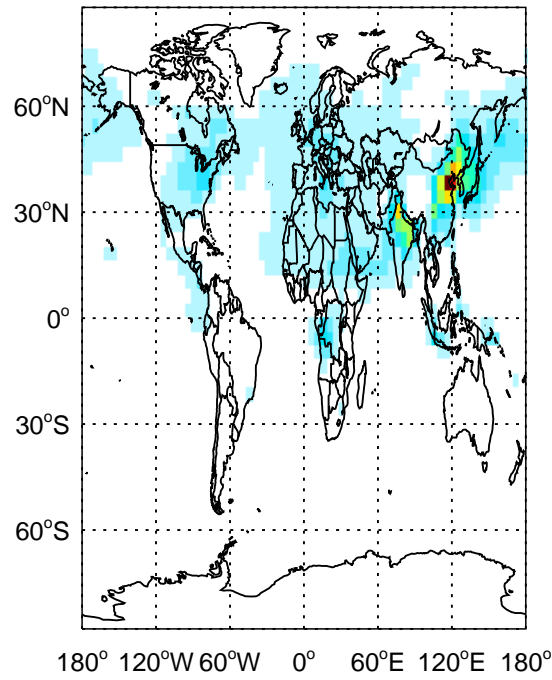
Dust: Column AOD map for Jul



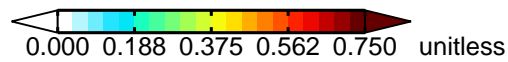
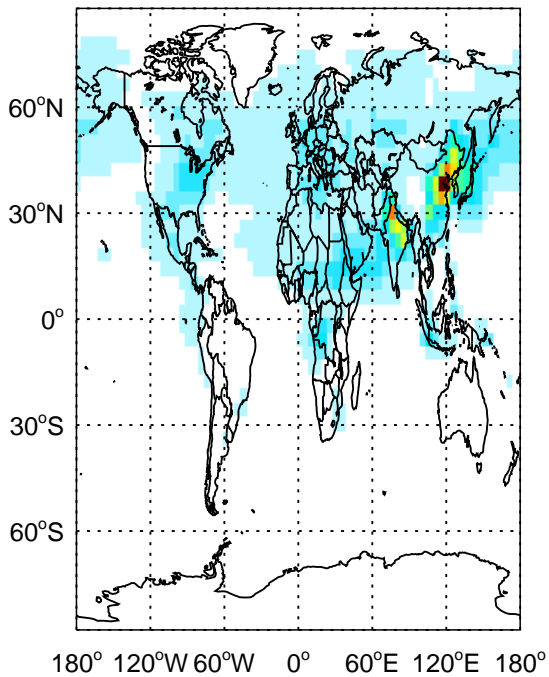
v11-01f-geosp-Run0
SO4: Column AOD map for Jul



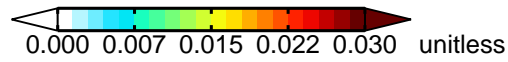
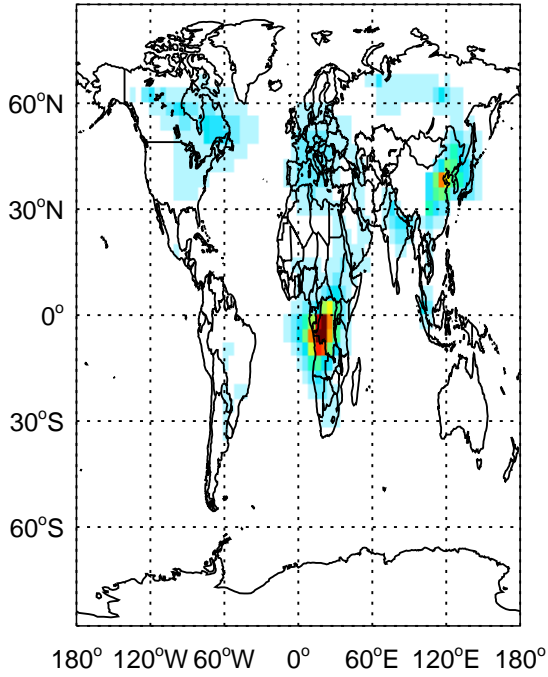
v11-01g-Run0
SO4: Column AOD map for Jul



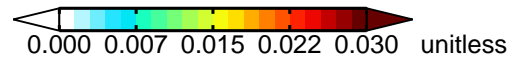
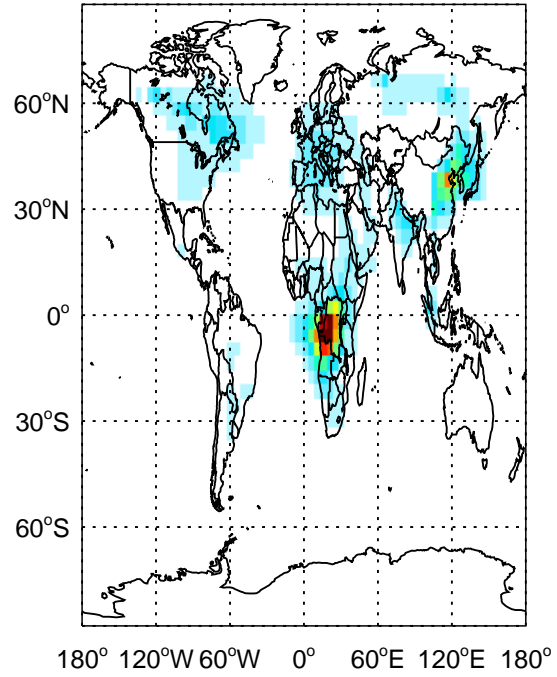
v11-01k-Run0
SO4: Column AOD map for Jul



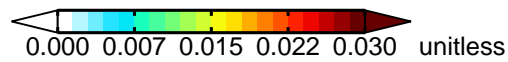
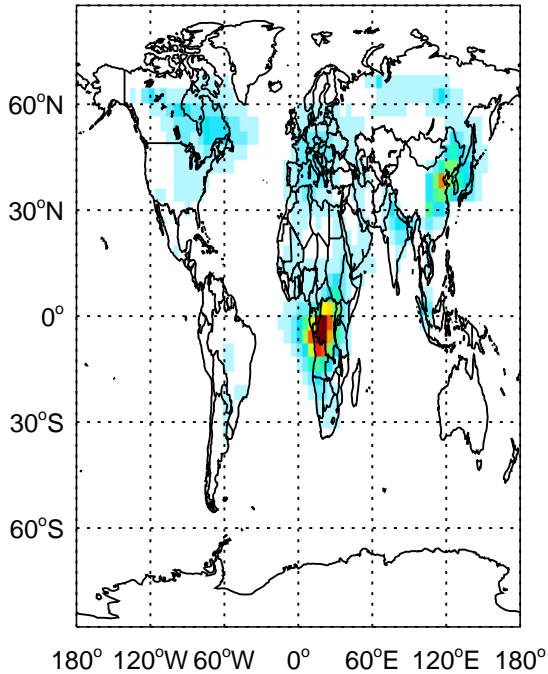
v11-01f-geosp-Run0
BC: Column AOD map for Jul



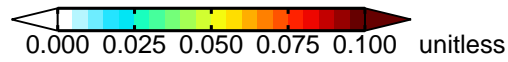
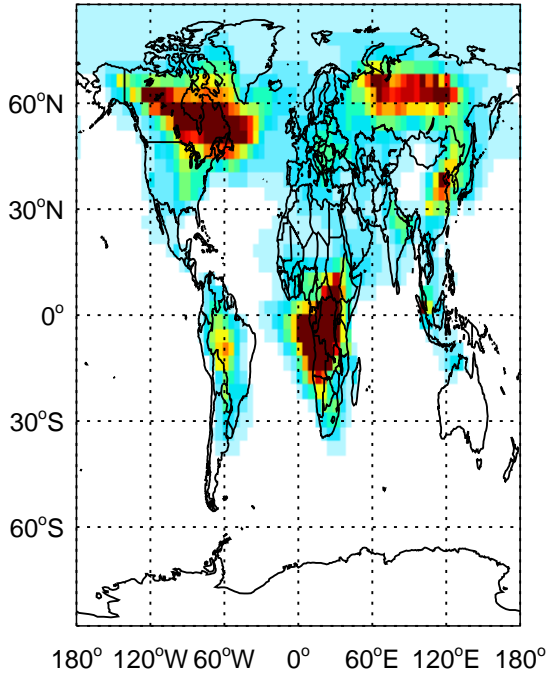
v11-01g-Run0
BC: Column AOD map for Jul



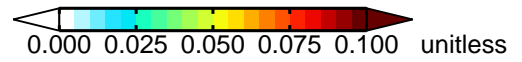
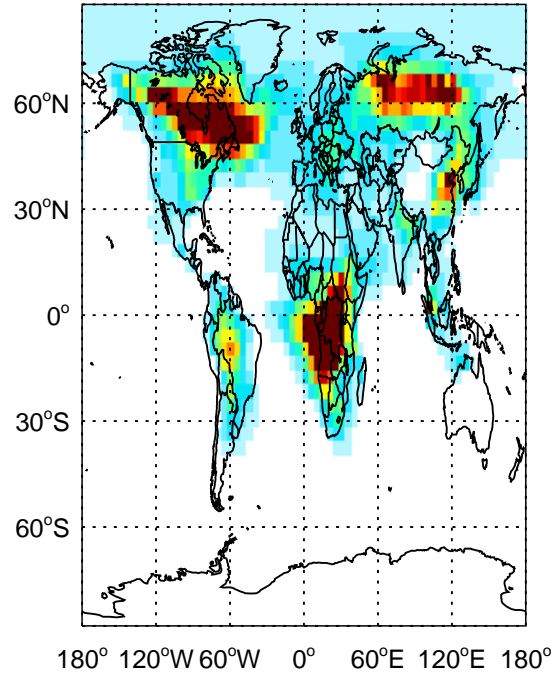
v11-01k-Run0
BC: Column AOD map for Jul



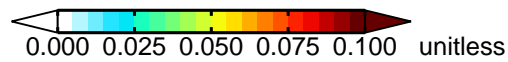
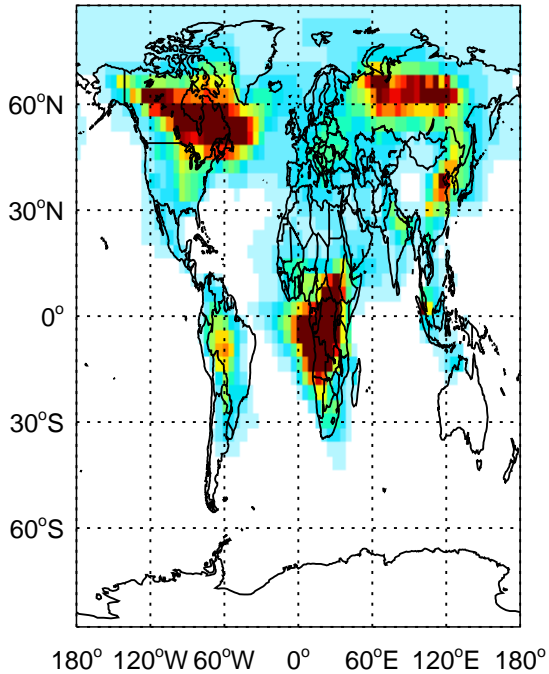
v11-01f-geosp-Run0
OC: Column AOD map for Jul



v11-01g-Run0
OC: Column AOD map for Jul



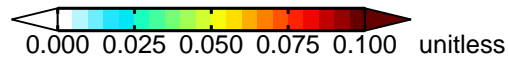
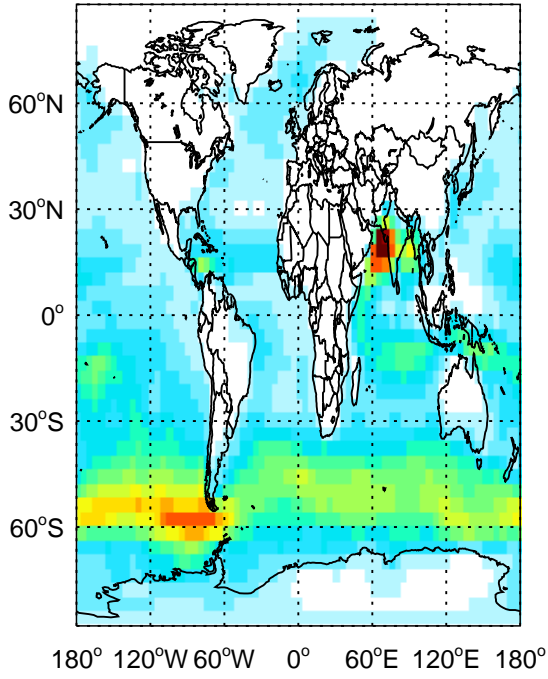
v11-01k-Run0
OC: Column AOD map for Jul



GEOS-Chem AOD Maps at surface and 500 hPa

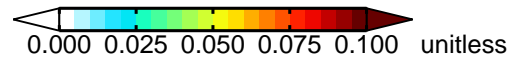
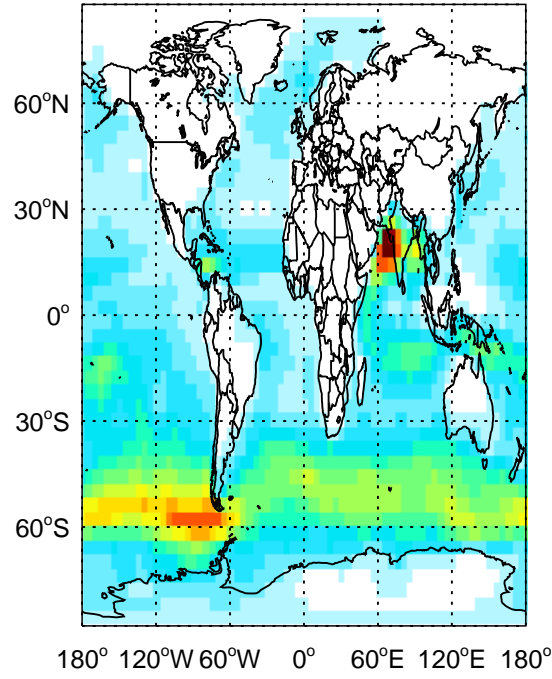
v11-01f-geosfp-Run0

SALA: Column AOD map for Jul



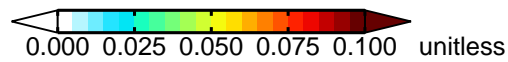
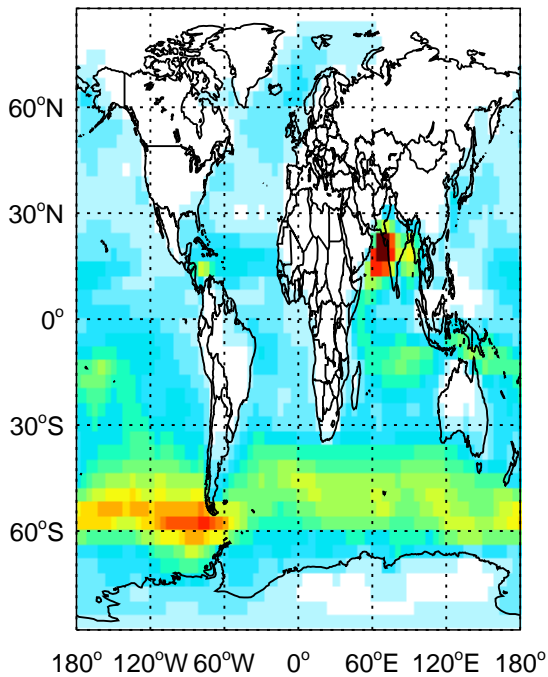
v11-01g-Run0

SALA: Column AOD map for Jul

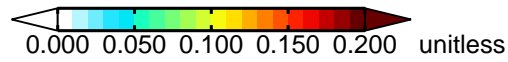
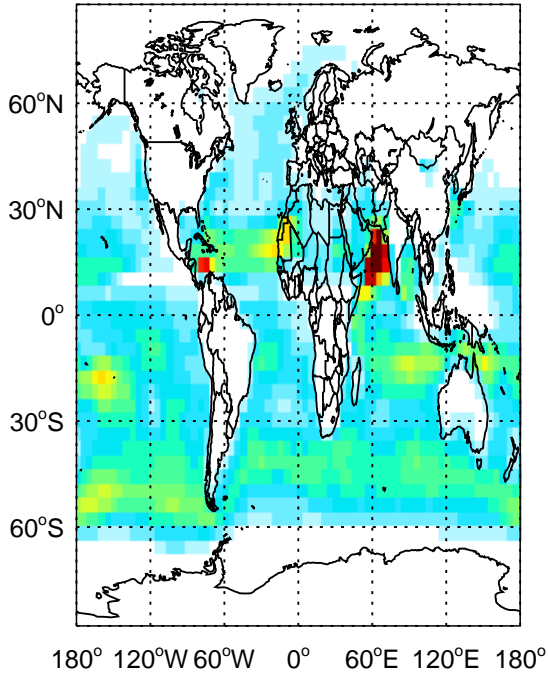


v11-01k-Run0

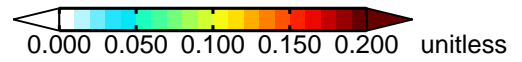
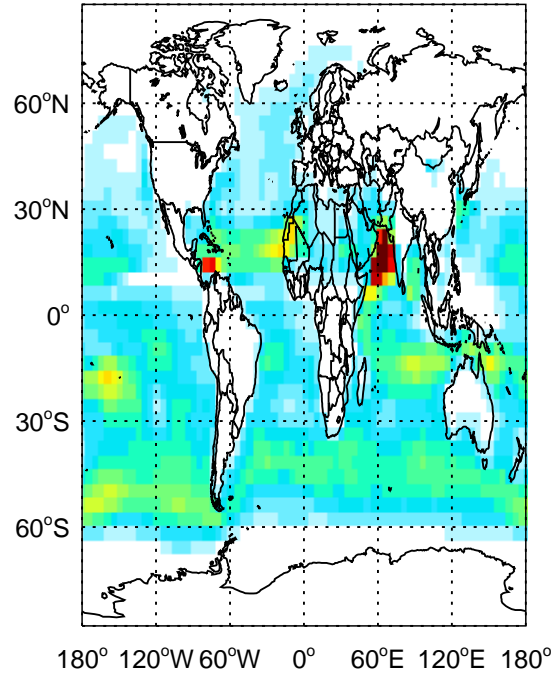
SALA: Column AOD map for Jul



v11-01f-geosp-Run0
SALC: Column AOD map for Jul



v11-01g-Run0
SALC: Column AOD map for Jul



v11-01k-Run0
SALC: Column AOD map for Jul

