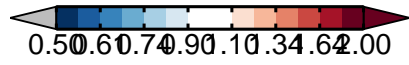
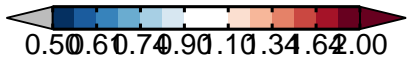
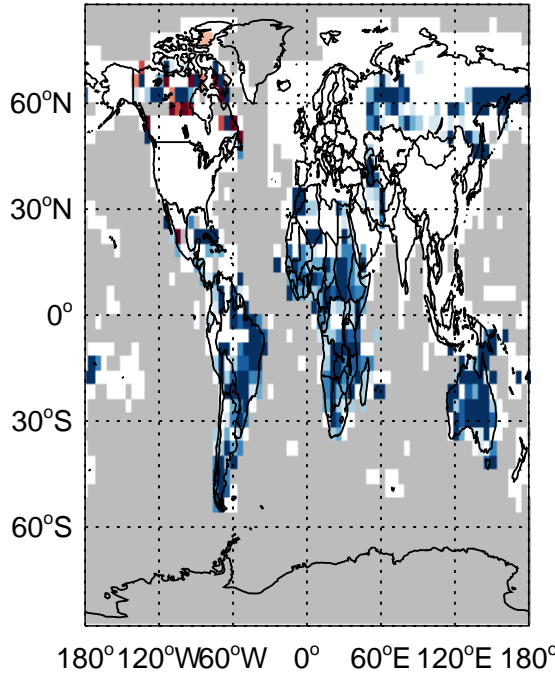
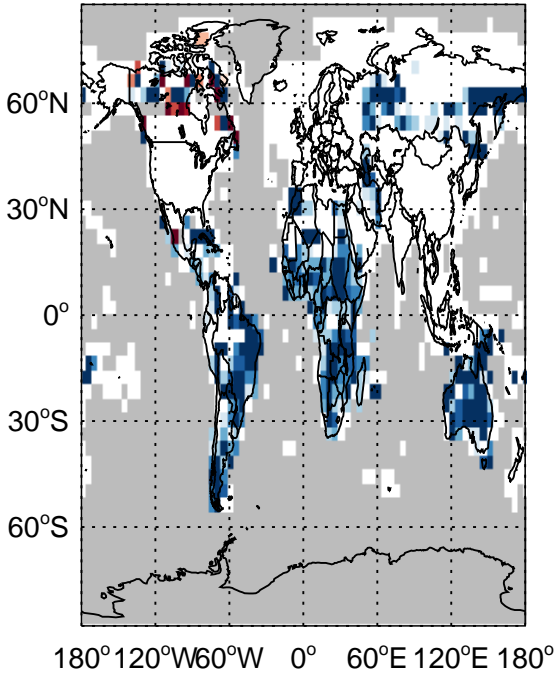


GEOS-Chem Emission Ratio Maps


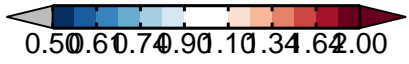
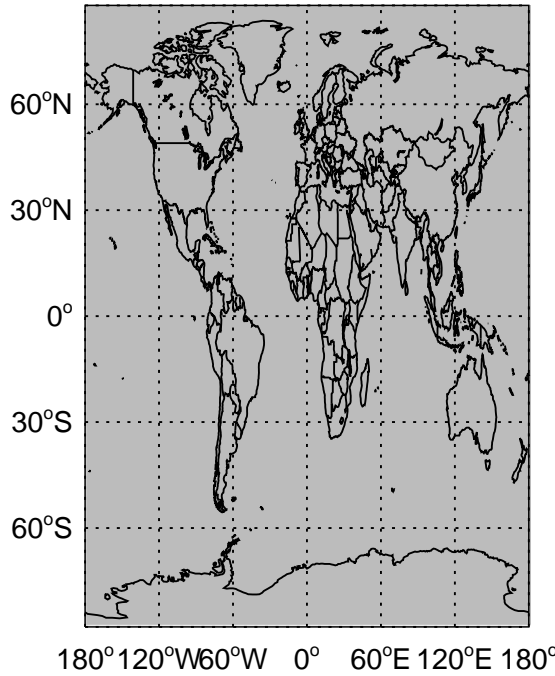
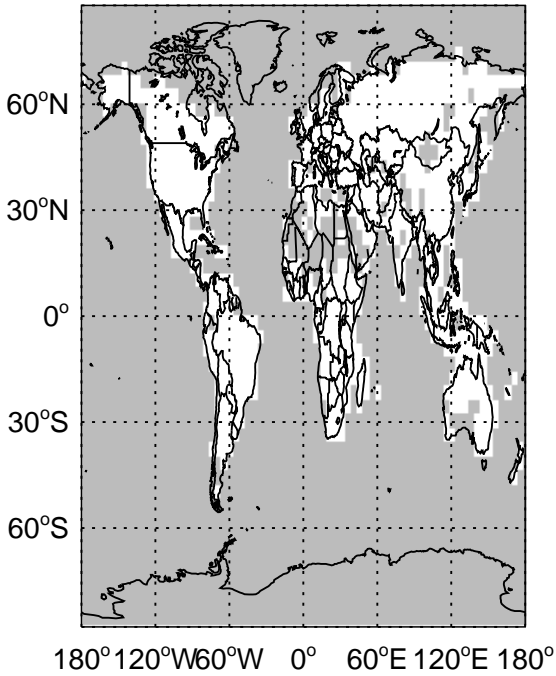
v11-01k-Run0 / v11-01f-geosfp-Run0 v11-01k-Run0 / v11-01g-Run0

Ratio: CO anthro+biofuel emissions for Jul Ratio: CO anthro+biofuel emissions for Jul



v11-01k-Run0 / v11-01f-geosfp-Run0 v11-01k-Run0 / v11-01g-Run0

Ratio: CO biomass emissions for Jul Ratio: CO biomass emissions for Jul



GEOS-Chem Emission Ratio Maps

v11-01k-Run0 / v11-01f-geosfp-Run0 v11-01k-Run0 / v11-01g-Run0

Ratio: CO from MONOT emissions for Jul Ratio: CO from MONOT emissions for Jul

