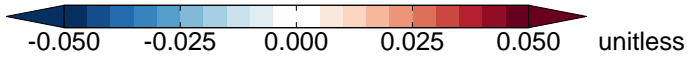


GEOS-Chem Difference Maps at surface and 500 hPa

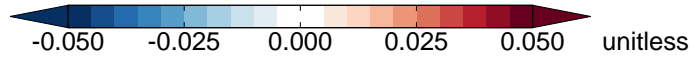
v11-02a - v11-01-public-Run0

Dust: Column AOD diff for Apr



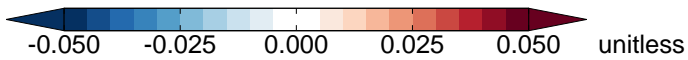
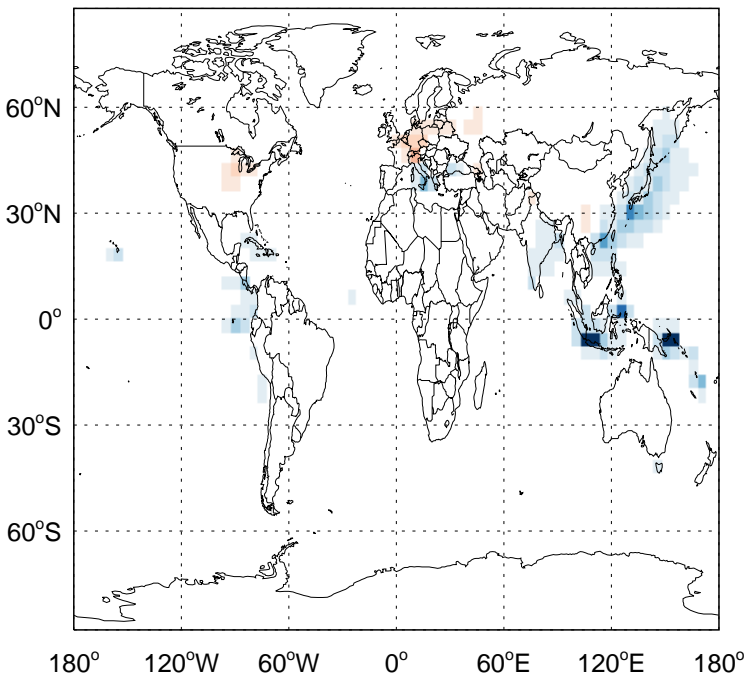
v11-02a - v11-01k-Run0

Dust: Column AOD diff for Apr



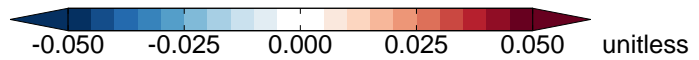
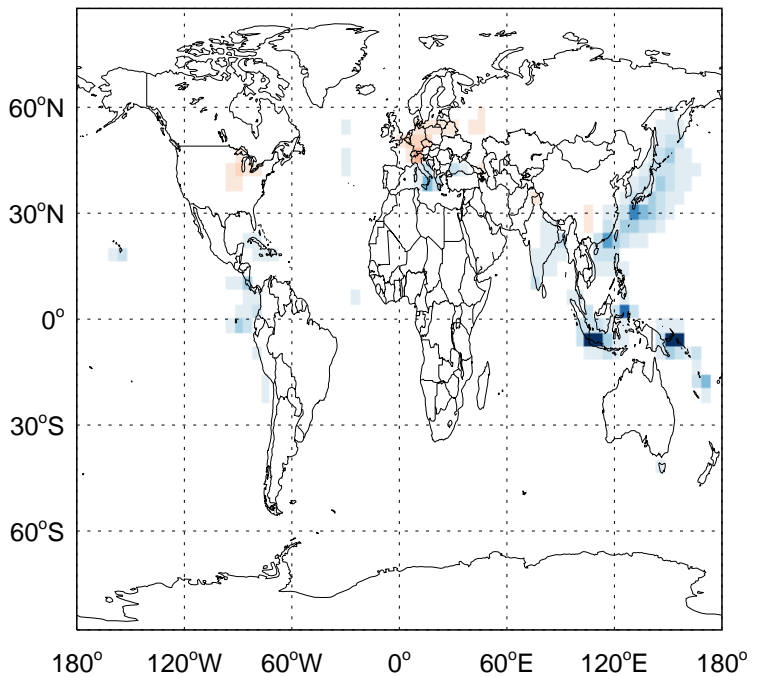
v11-02a - v11-01-public-Run0

SO4: Column AOD diff for Apr



v11-02a - v11-01k-Run0

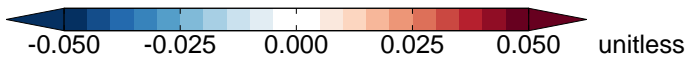
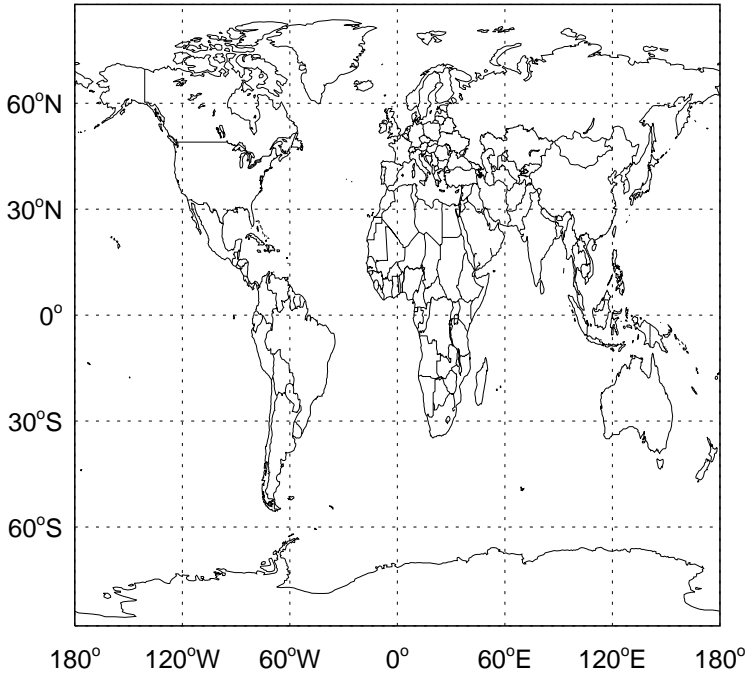
SO4: Column AOD diff for Apr



GEOS-Chem Difference Maps at surface and 500 hPa

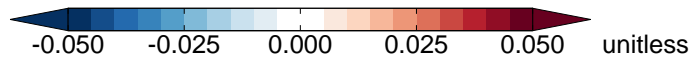
v11-02a - v11-01-public-Run0

BC: Column AOD diff for Apr



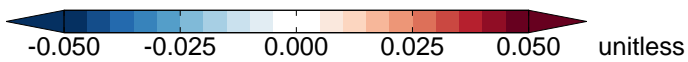
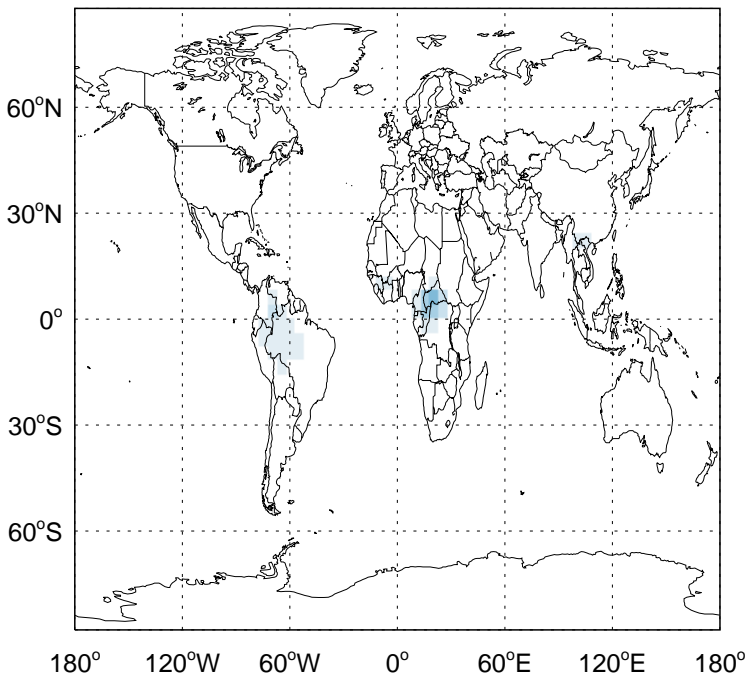
v11-02a - v11-01k-Run0

BC: Column AOD diff for Apr



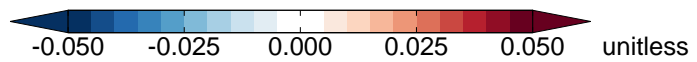
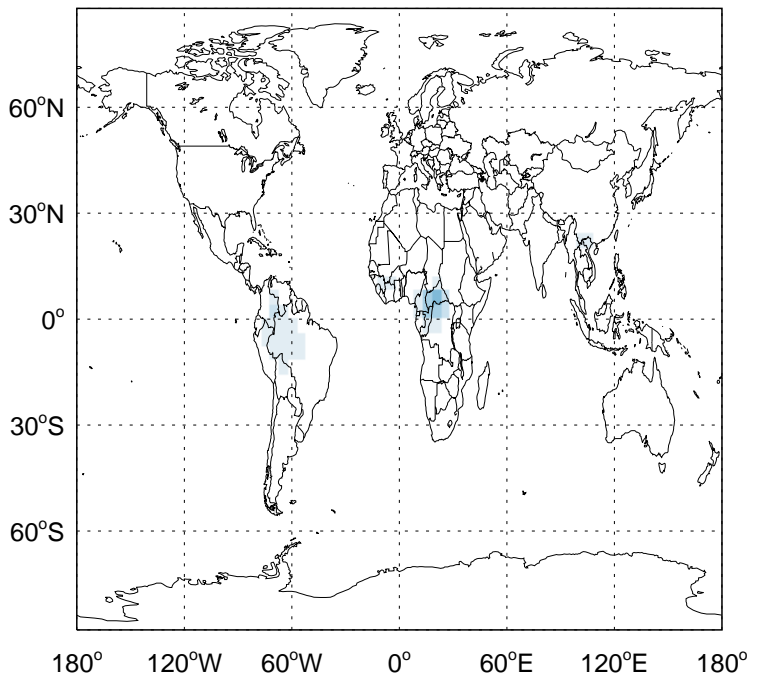
v11-02a - v11-01-public-Run0

OC: Column AOD diff for Apr



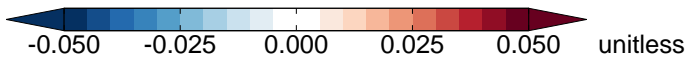
v11-02a - v11-01k-Run0

OC: Column AOD diff for Apr

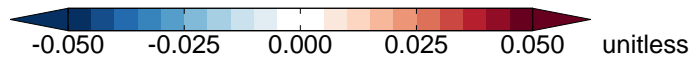


GEOS-Chem Difference Maps at surface and 500 hPa

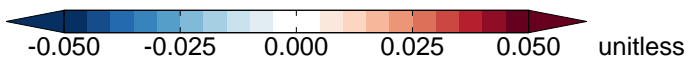
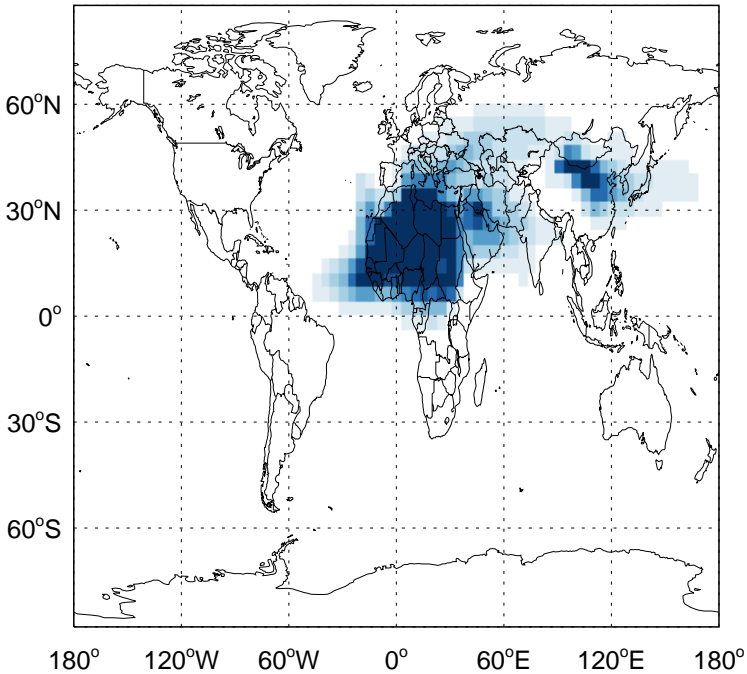
v11-02a - v11-01-public-Run0
SALA: Column AOD diff for Apr



v11-02a - v11-01k-Run0
SALA: Column AOD diff for Apr



v11-02a - v11-01-public-Run0
SALC: Column AOD diff for Apr



v11-02a - v11-01k-Run0
SALC: Column AOD diff for Apr

