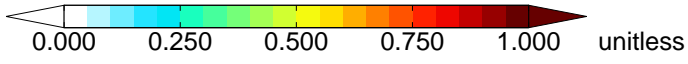
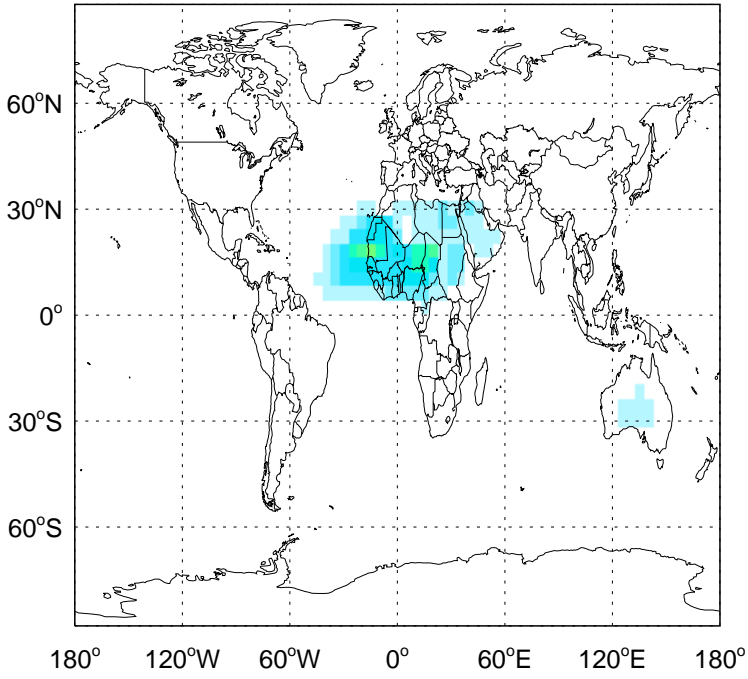


GEOS-Chem AOD Maps at surface and 500 hPa

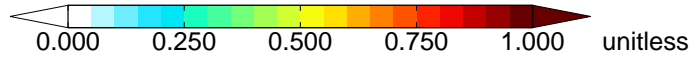
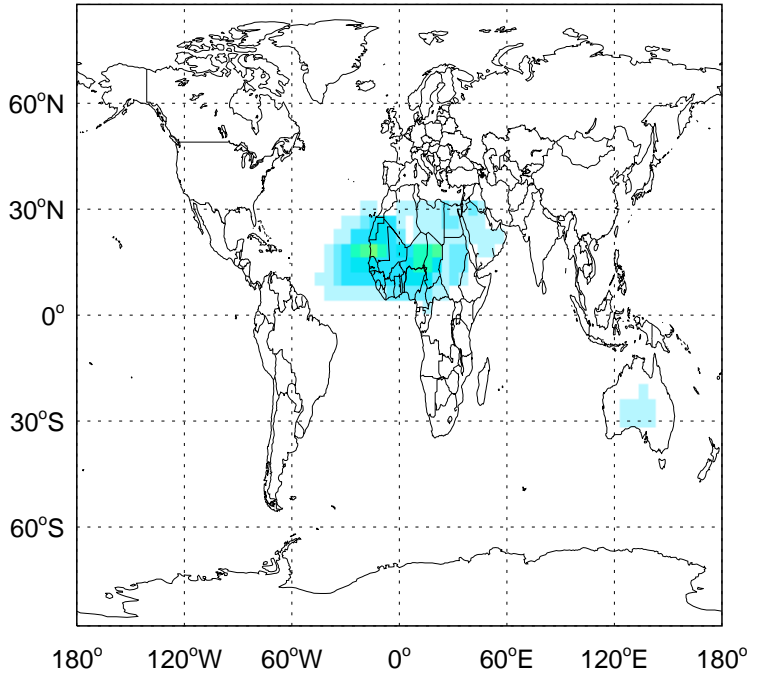
v11-01-public-Run0

Dust: Column AOD map for Jan



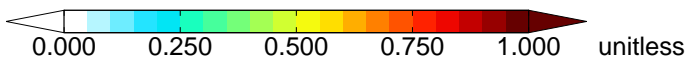
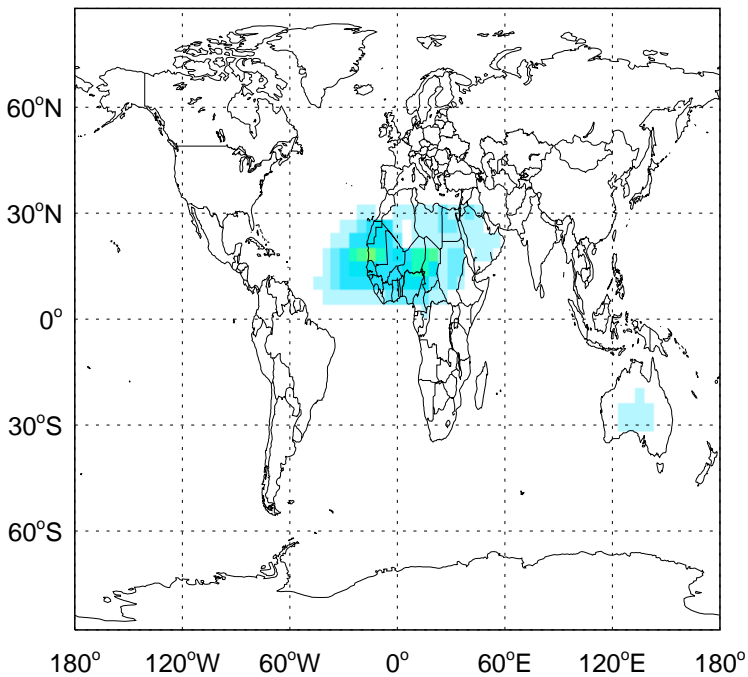
v11-02a

Dust: Column AOD map for Jan



v11-02c

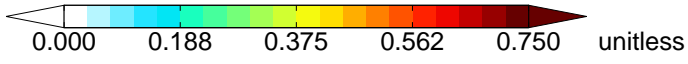
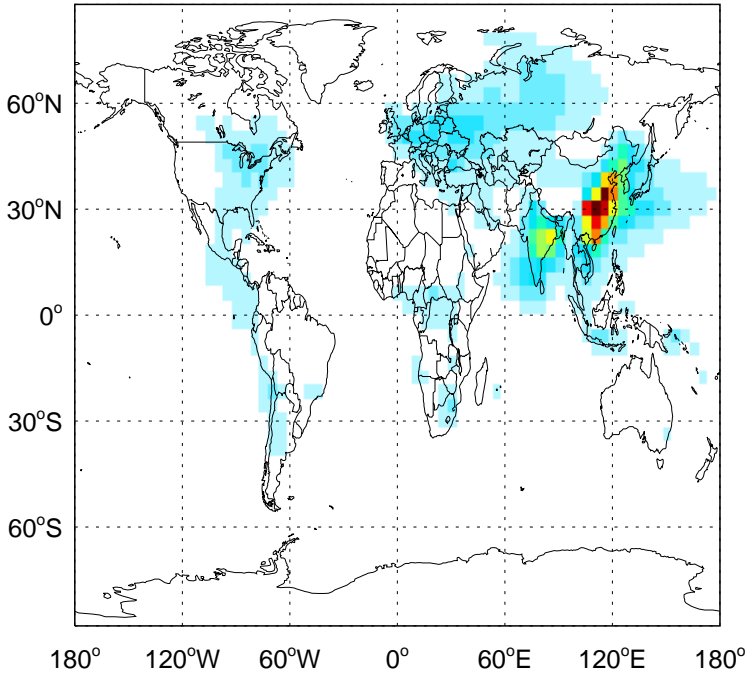
Dust: Column AOD map for Jan



GEOS-Chem AOD Maps at surface and 500 hPa

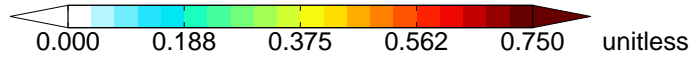
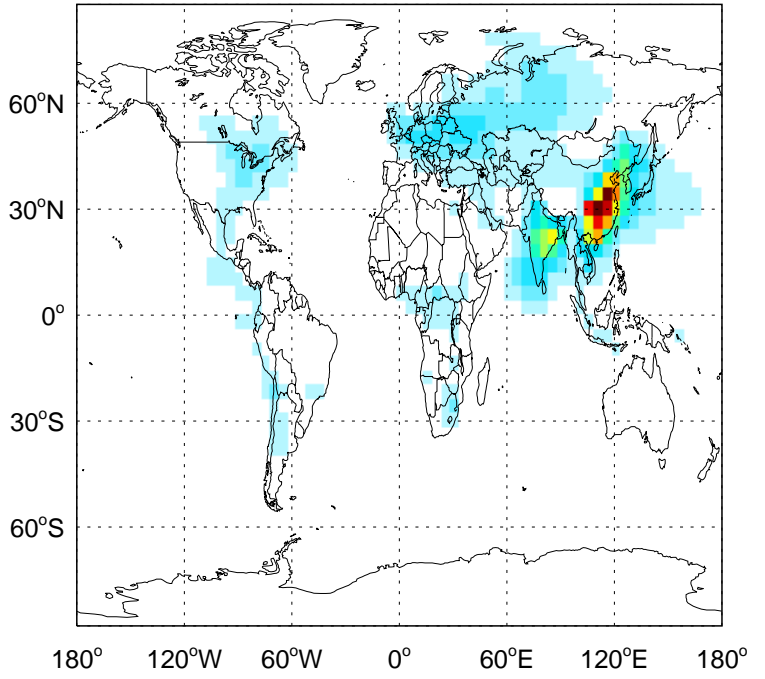
v11-01-public-Run0

SO4: Column AOD map for Jan



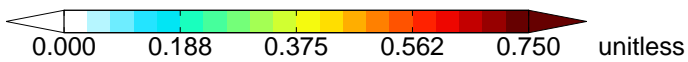
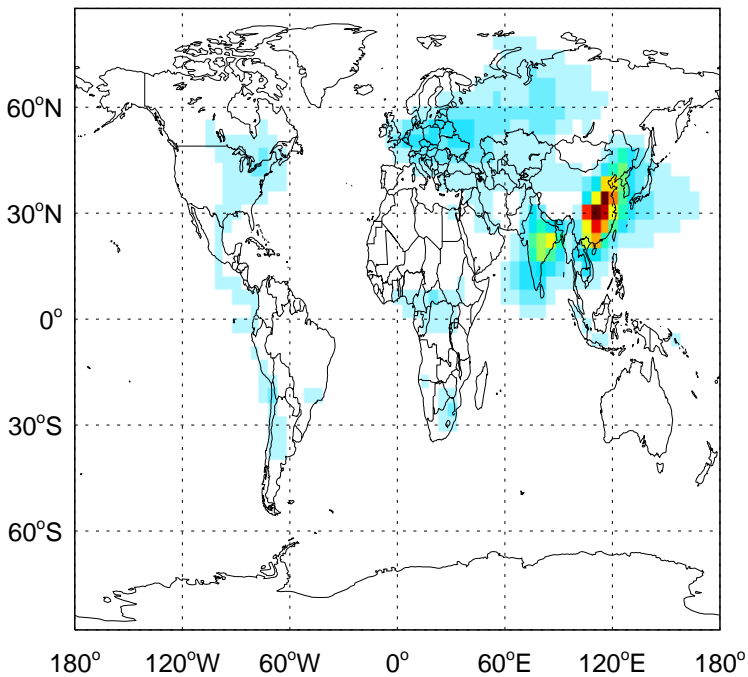
v11-02a

SO4: Column AOD map for Jan



v11-02c

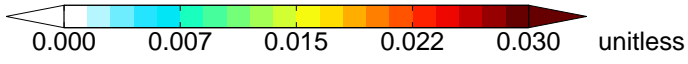
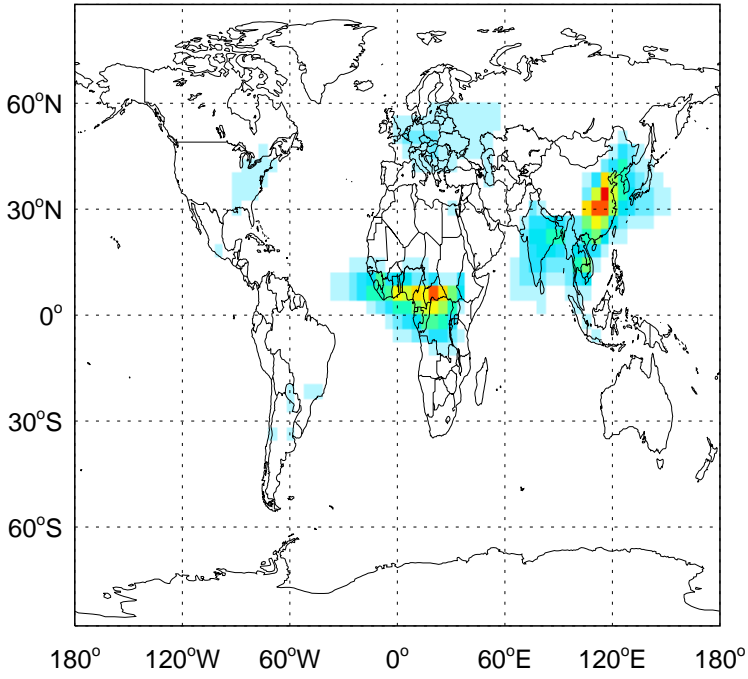
SO4: Column AOD map for Jan



GEOS-Chem AOD Maps at surface and 500 hPa

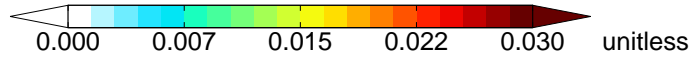
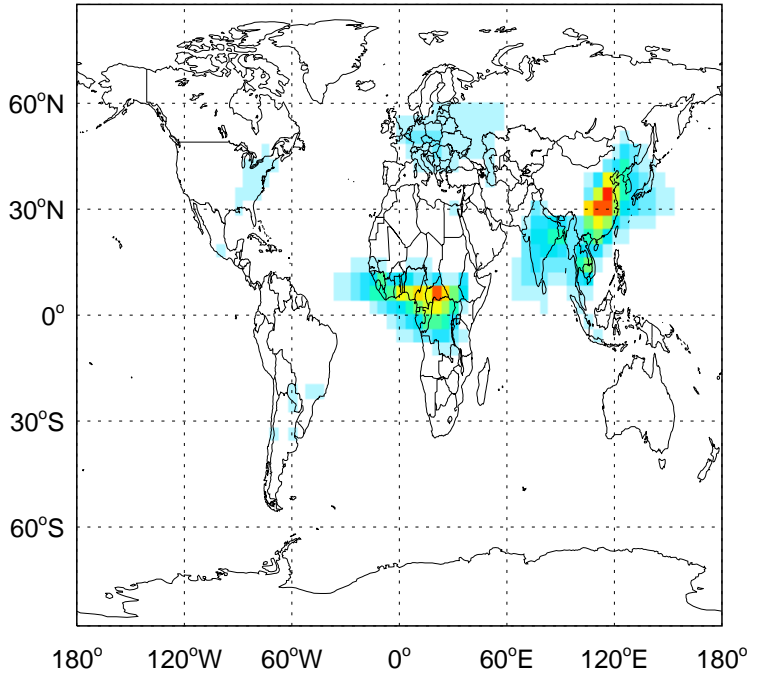
v11-01-public-Run0

BC: Column AOD map for Jan



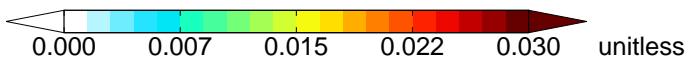
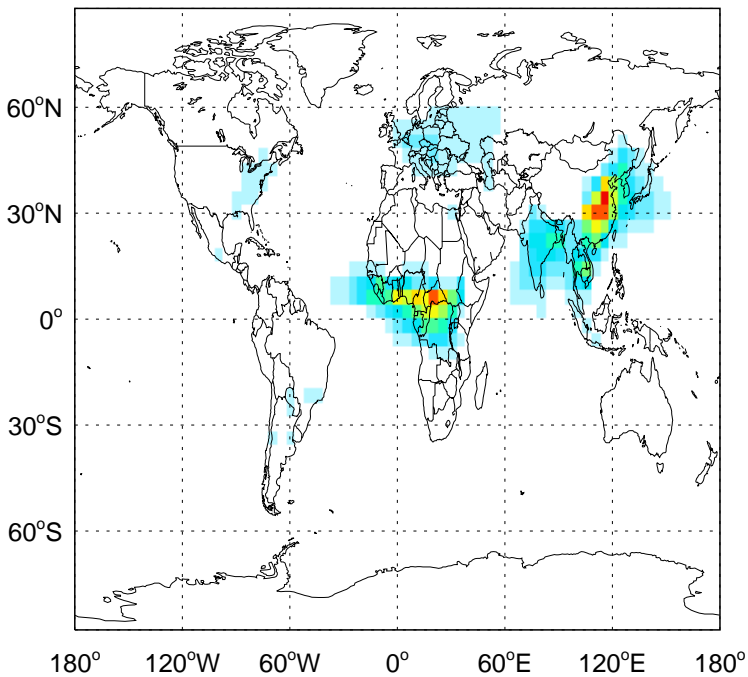
v11-02a

BC: Column AOD map for Jan



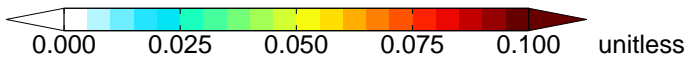
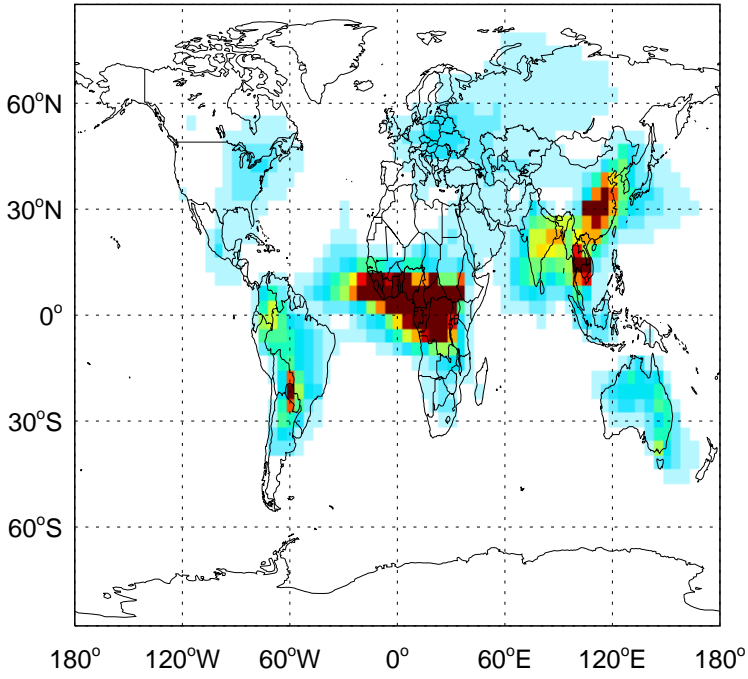
v11-02c

BC: Column AOD map for Jan

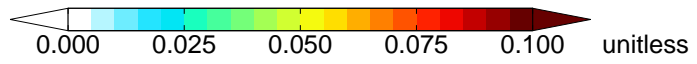
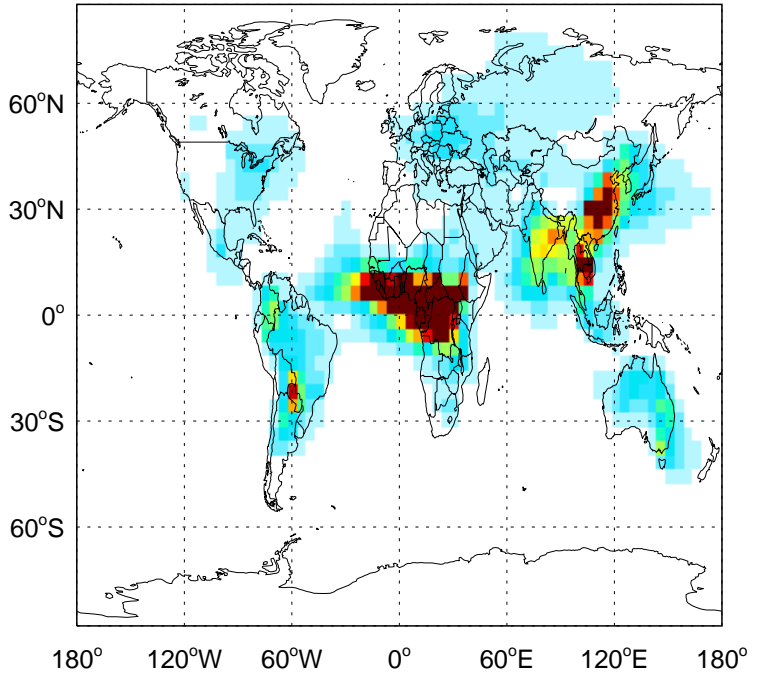


GEOS-Chem AOD Maps at surface and 500 hPa

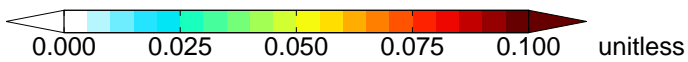
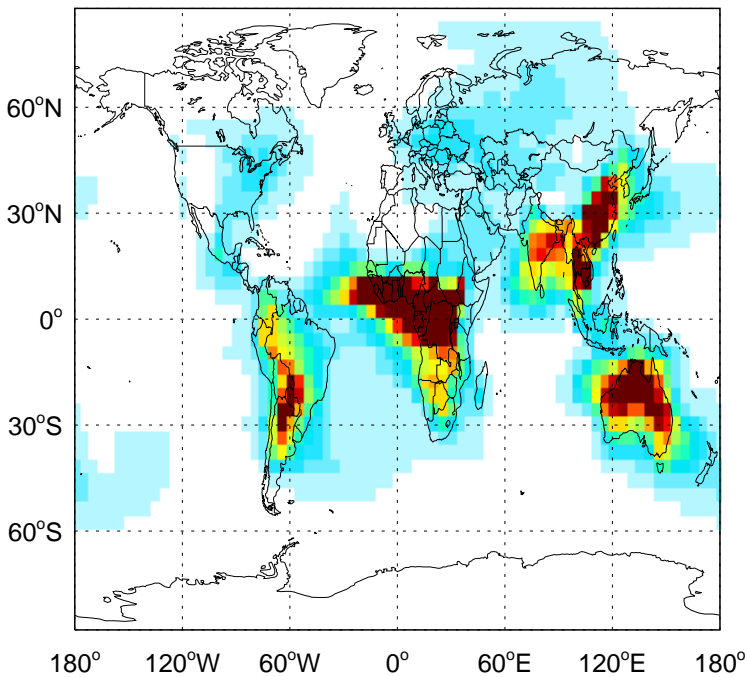
v11-01-public-Run0
OC: Column AOD map for Jan



v11-02a
OC: Column AOD map for Jan

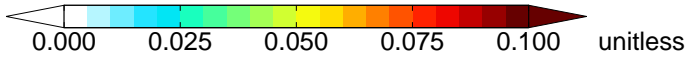
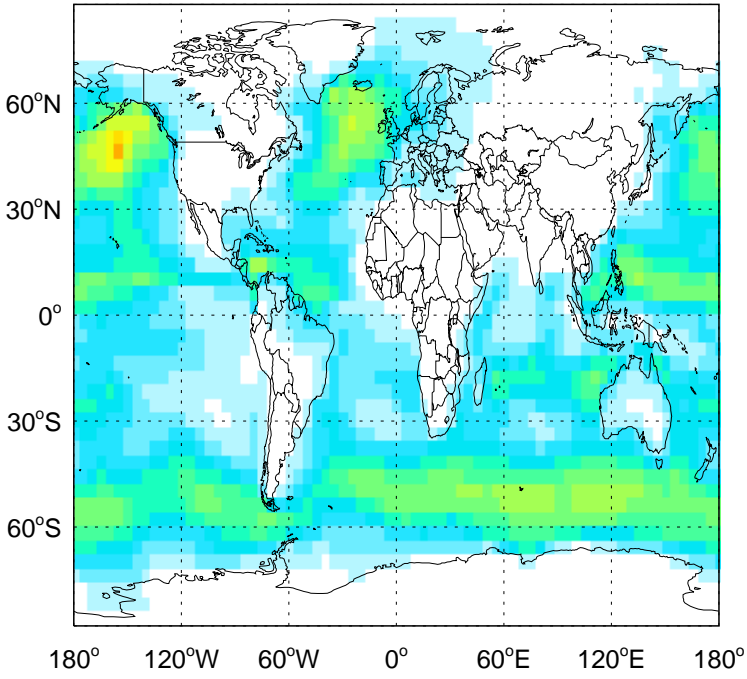


v11-02c
OC: Column AOD map for Jan

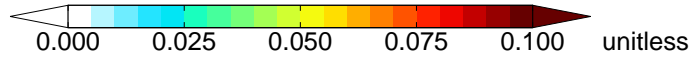
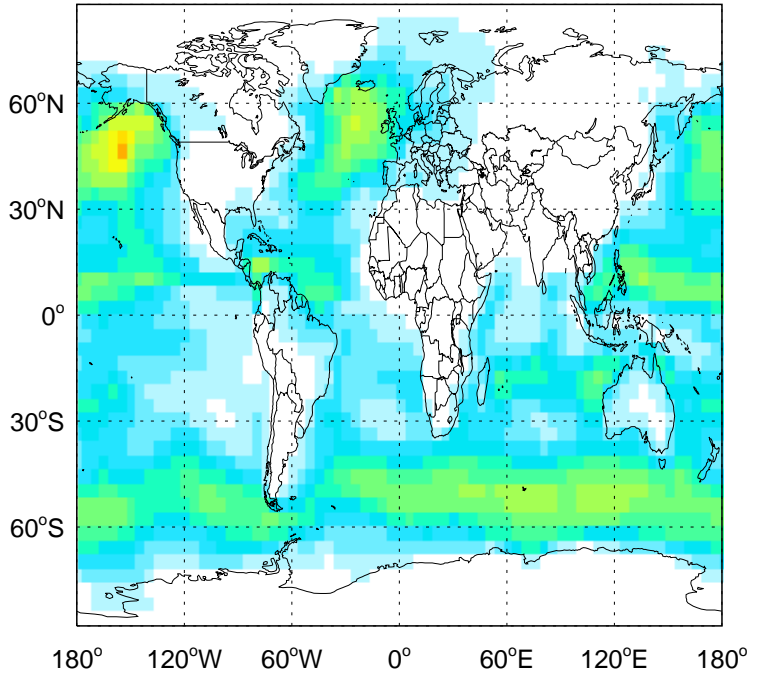


GEOS-Chem AOD Maps at surface and 500 hPa

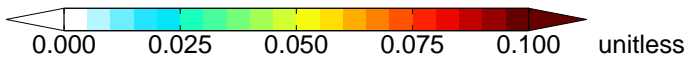
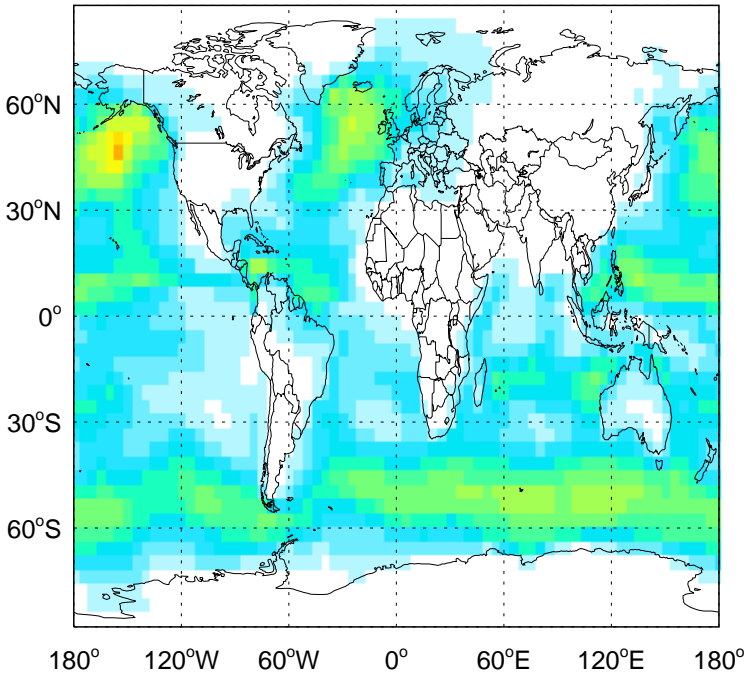
v11-01-public-Run0
SALA: Column AOD map for Jan



v11-02a
SALA: Column AOD map for Jan

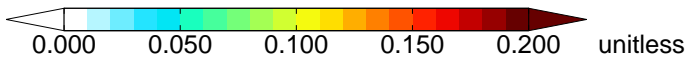
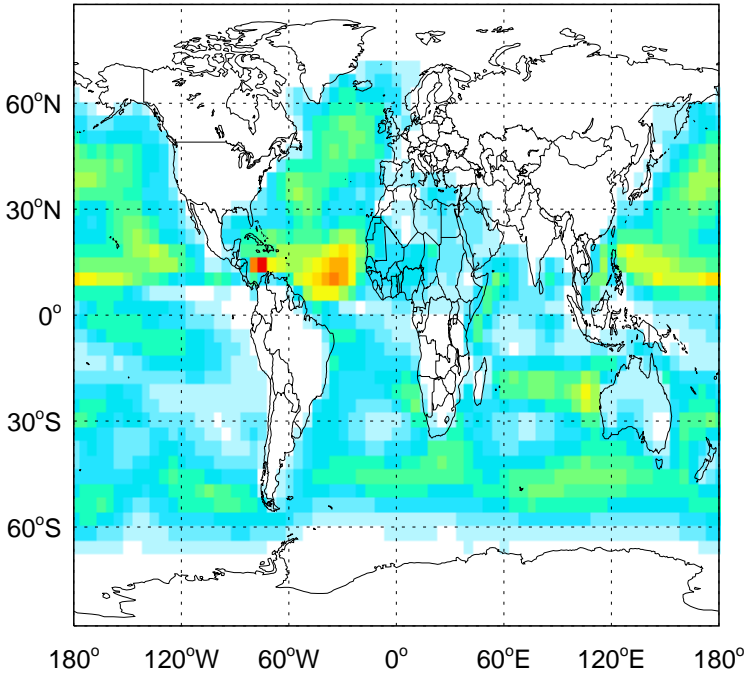


v11-02c
SALA: Column AOD map for Jan

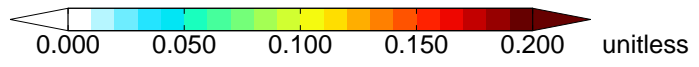
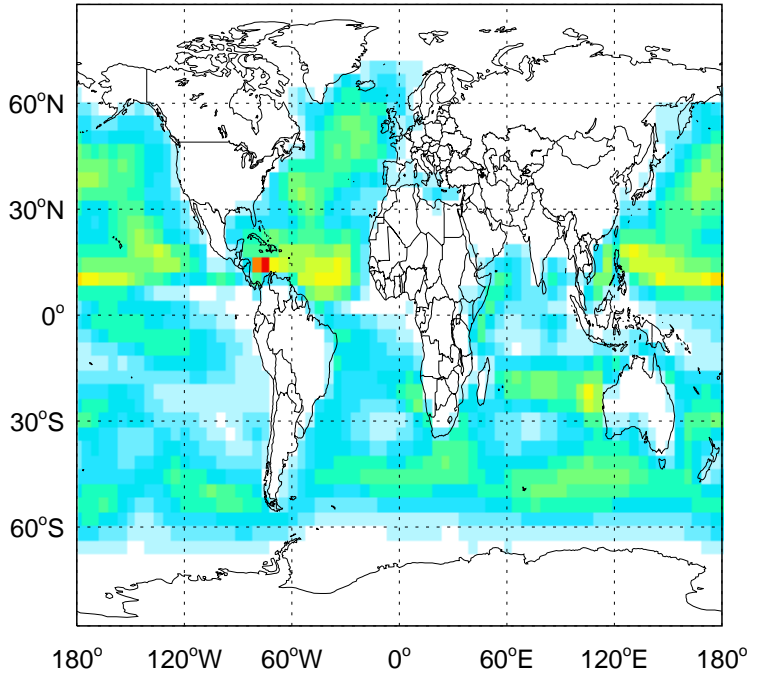


GEOS-Chem AOD Maps at surface and 500 hPa

v11-01-public-Run0
SALC: Column AOD map for Jan



v11-02a
SALC: Column AOD map for Jan



v11-02c
SALC: Column AOD map for Jan

