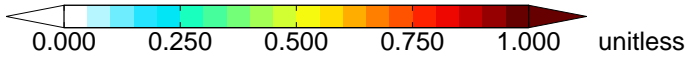
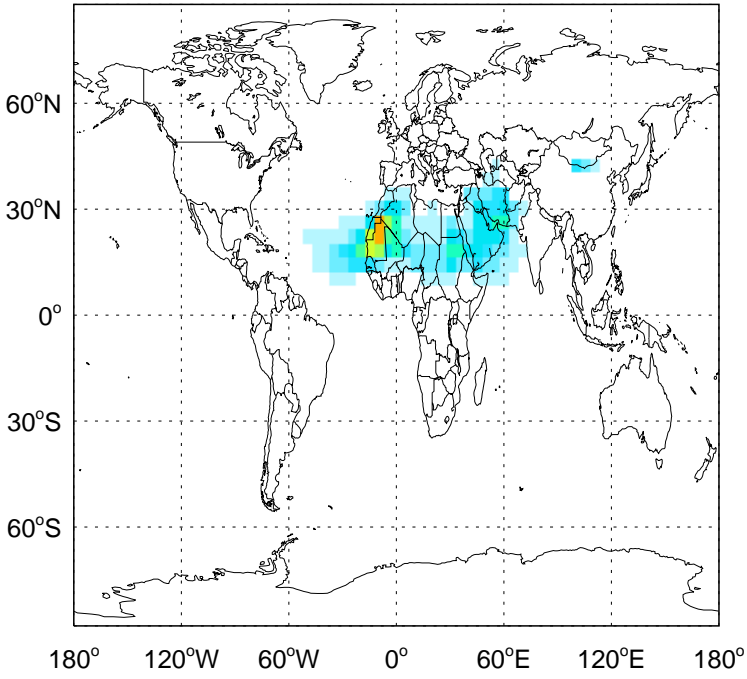


GEOS-Chem AOD Maps at surface and 500 hPa

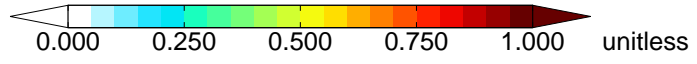
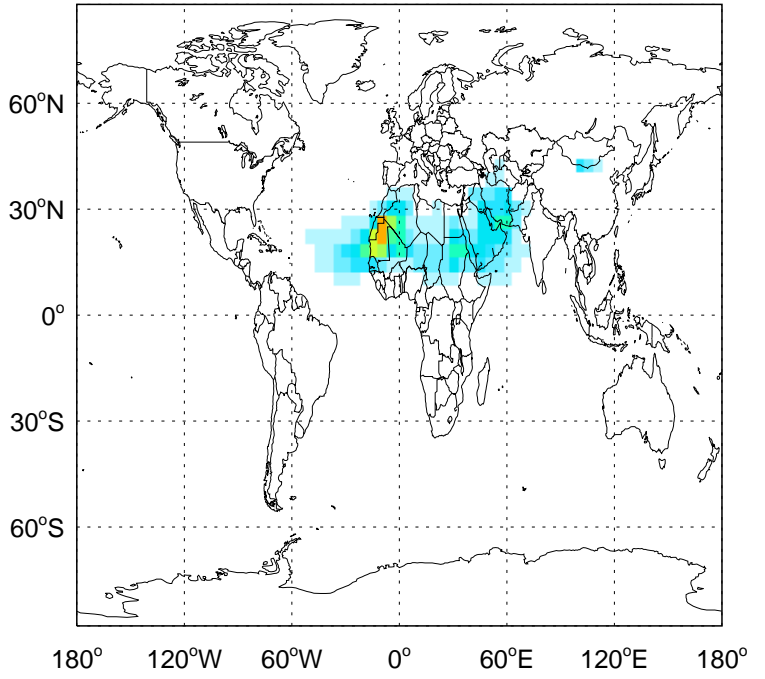
v11-01-public-Run0

Dust: Column AOD map for Jul



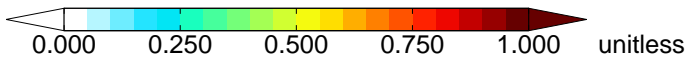
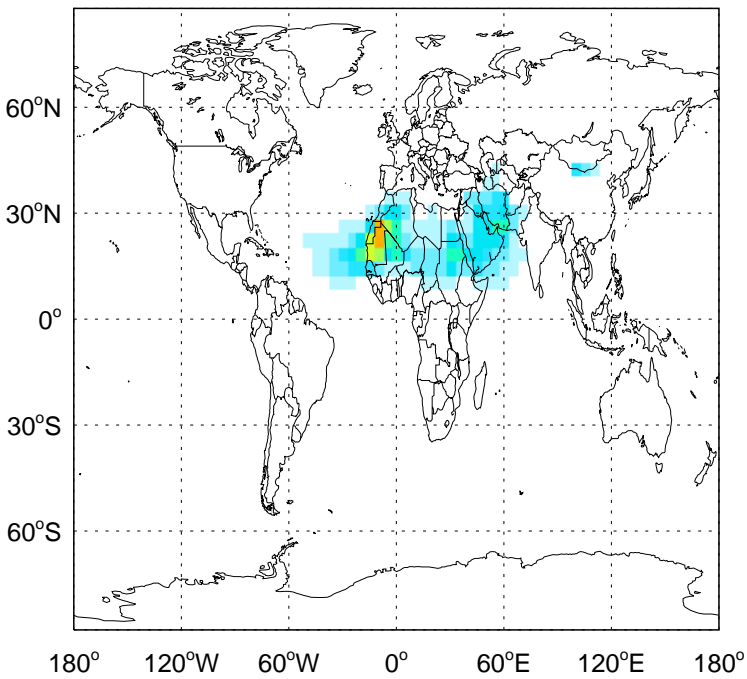
v11-02a

Dust: Column AOD map for Jul



v11-02c

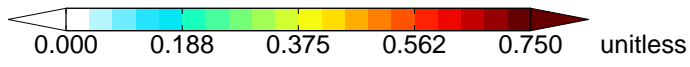
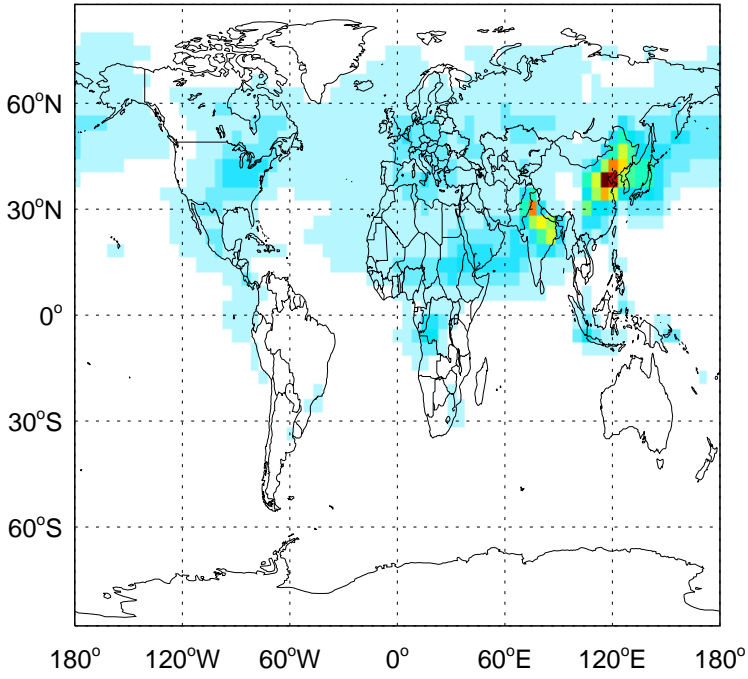
Dust: Column AOD map for Jul



GEOS-Chem AOD Maps at surface and 500 hPa

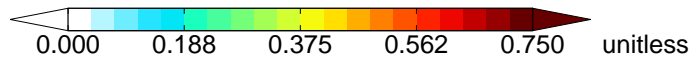
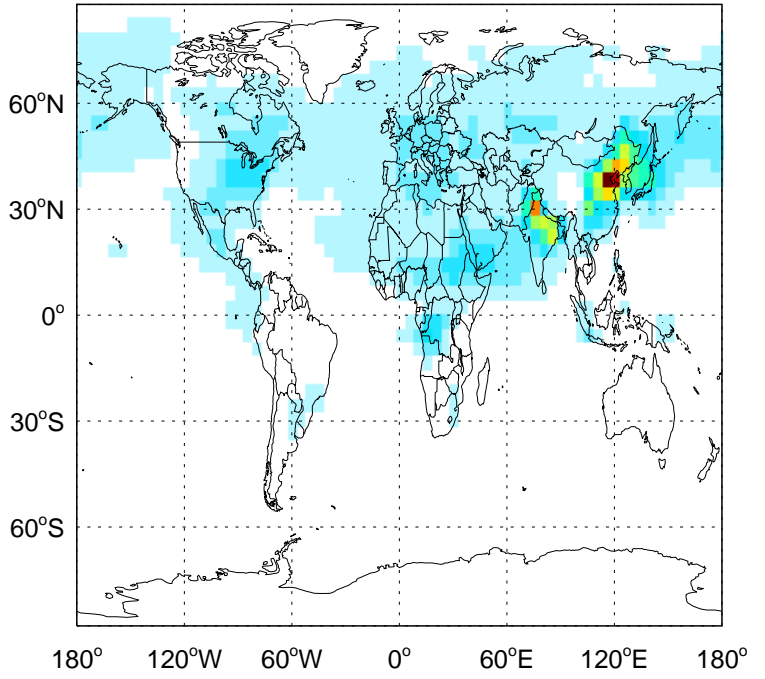
v11-01-public-Run0

SO4: Column AOD map for Jul



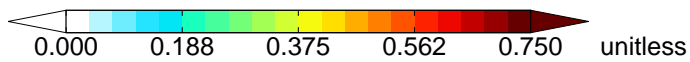
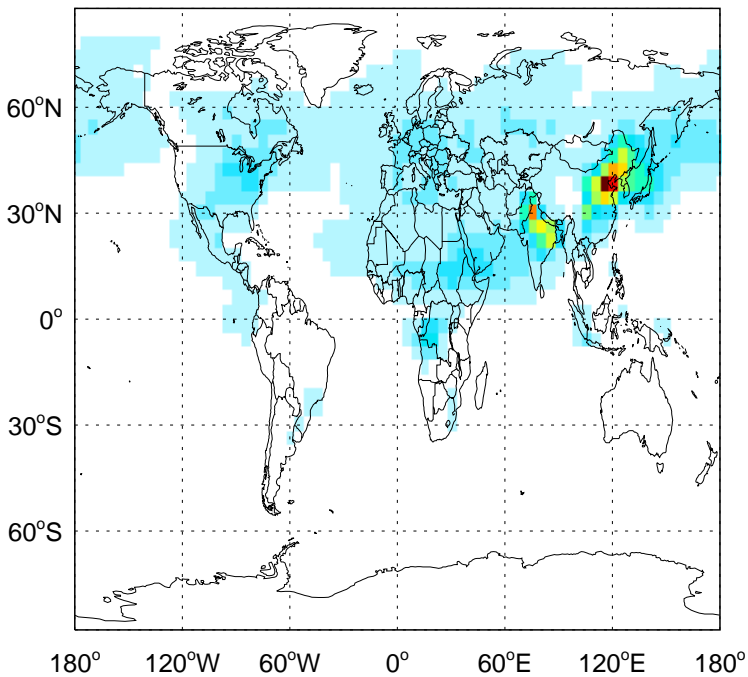
v11-02a

SO4: Column AOD map for Jul



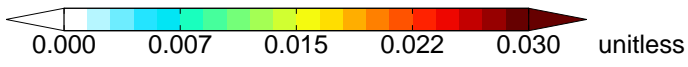
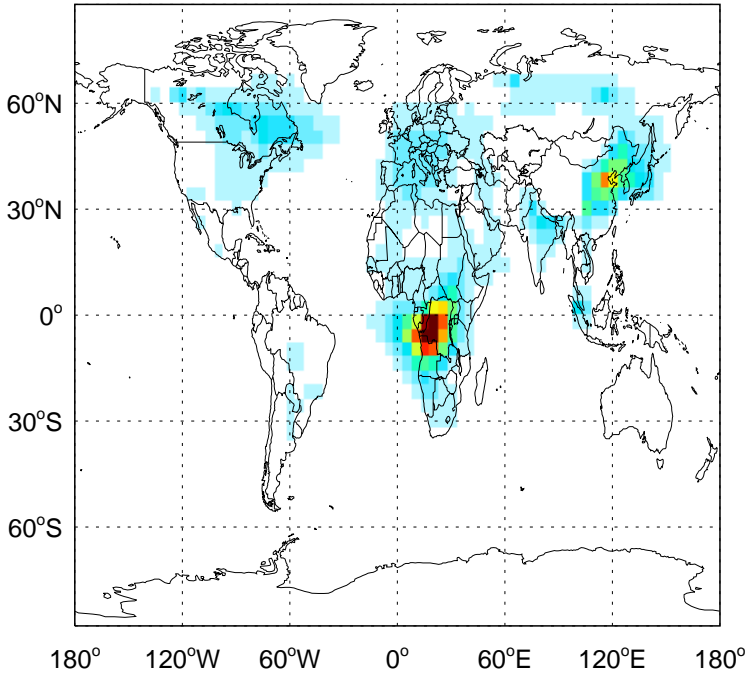
v11-02c

SO4: Column AOD map for Jul

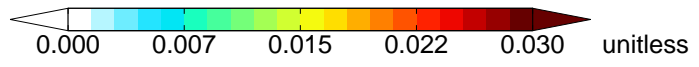
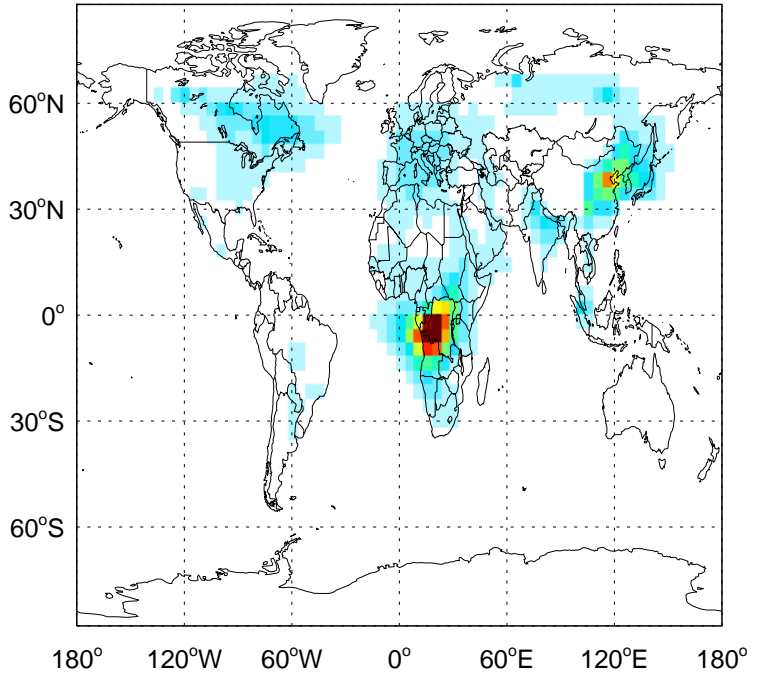


GEOS-Chem AOD Maps at surface and 500 hPa

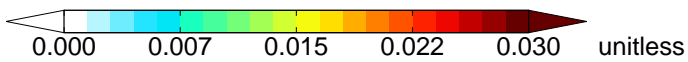
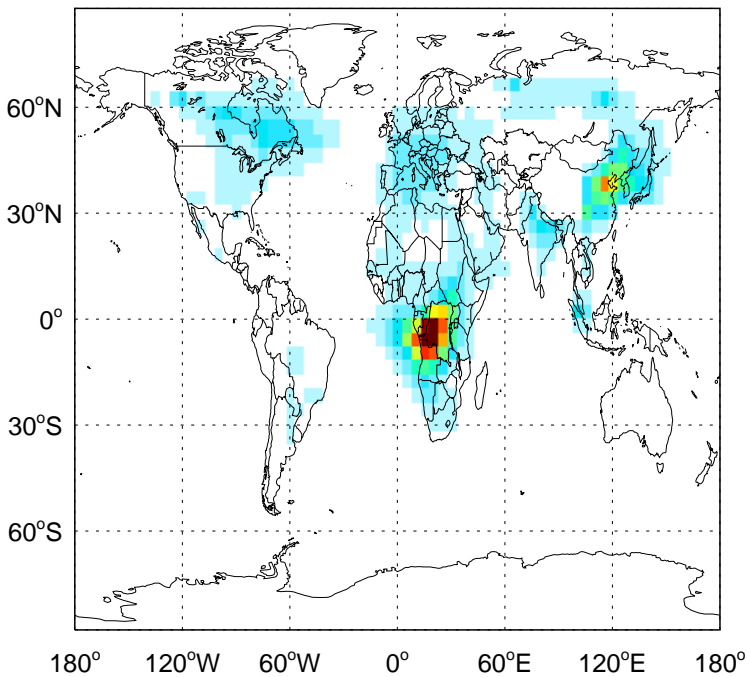
v11-01-public-Run0
BC: Column AOD map for Jul



v11-02a
BC: Column AOD map for Jul

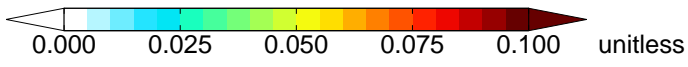
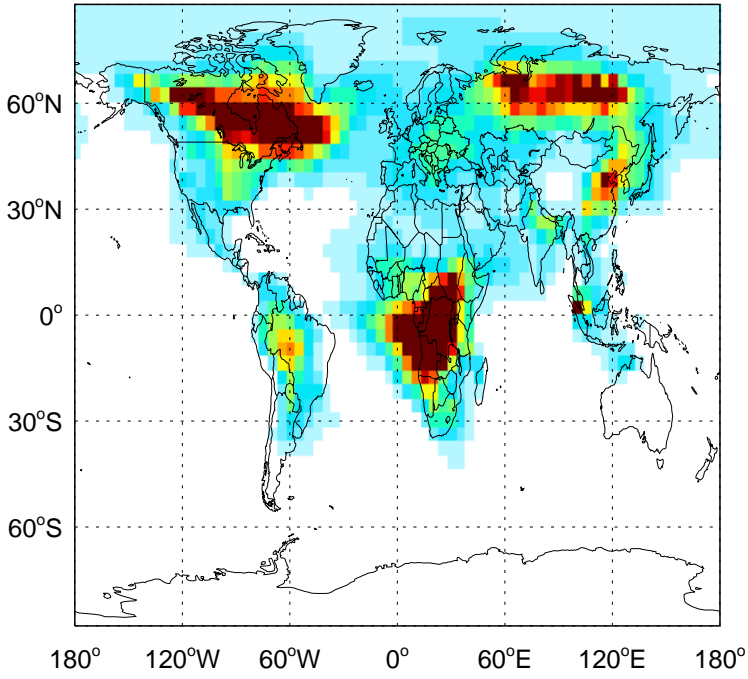


v11-02c
BC: Column AOD map for Jul

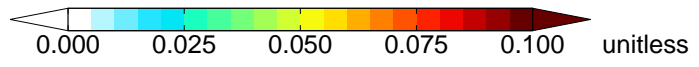
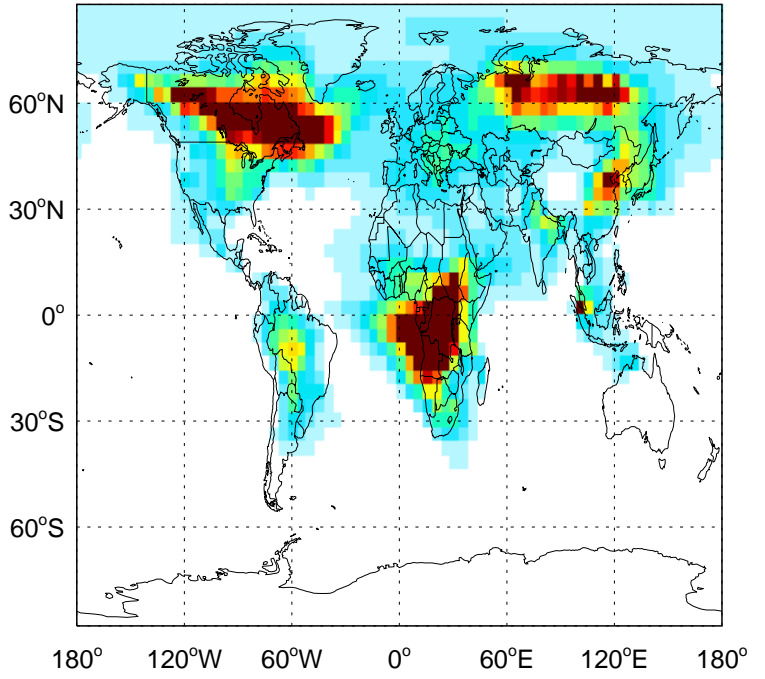


GEOS-Chem AOD Maps at surface and 500 hPa

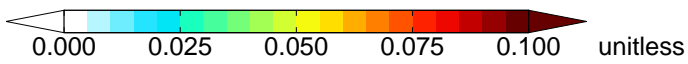
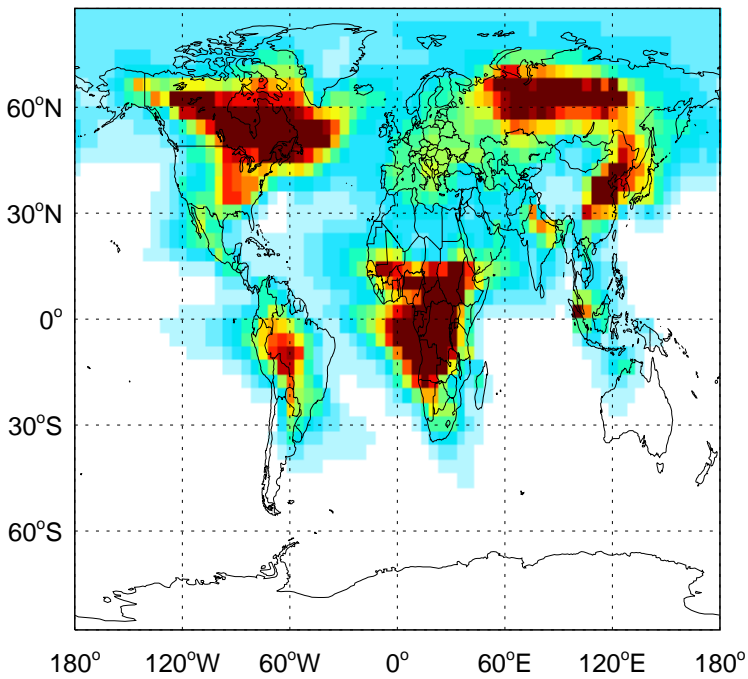
v11-01-public-Run0
OC: Column AOD map for Jul



v11-02a
OC: Column AOD map for Jul

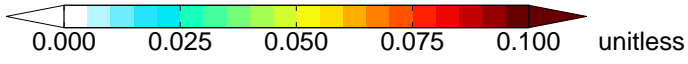
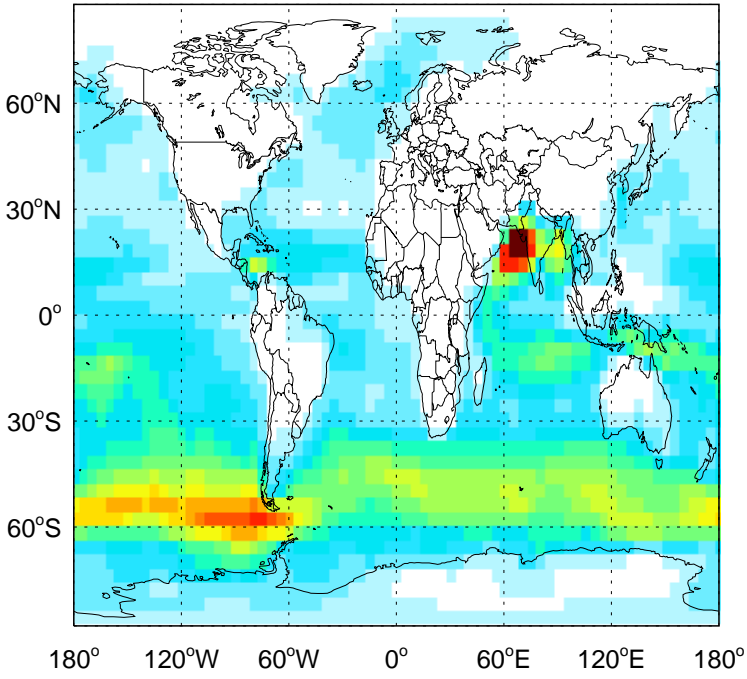


v11-02c
OC: Column AOD map for Jul

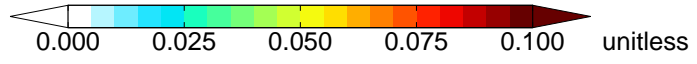
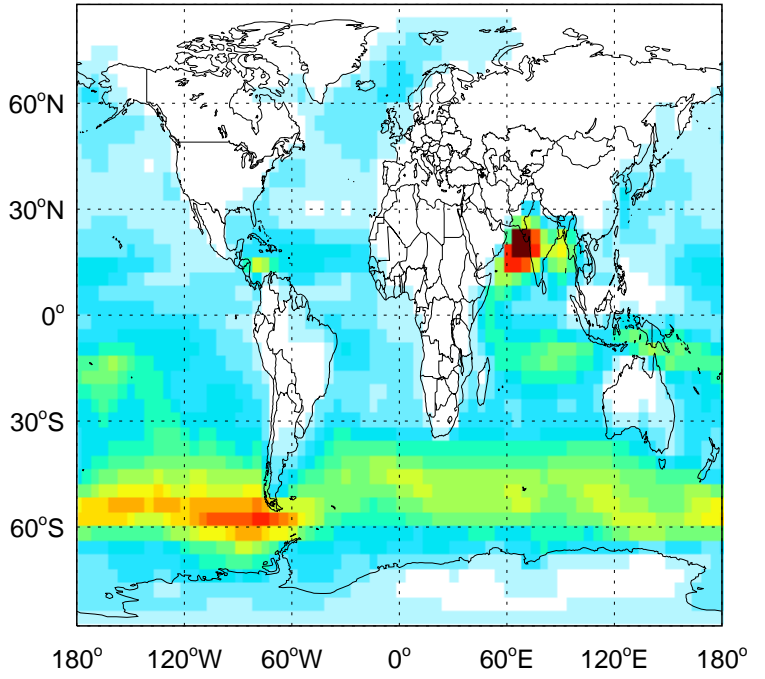


GEOS-Chem AOD Maps at surface and 500 hPa

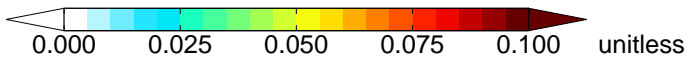
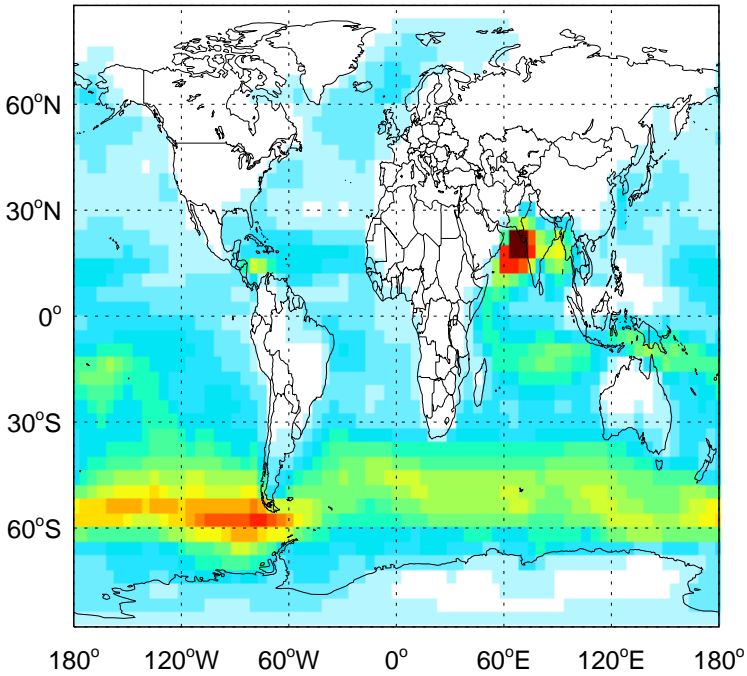
v11-01-public-Run0
SALA: Column AOD map for Jul



v11-02a
SALA: Column AOD map for Jul

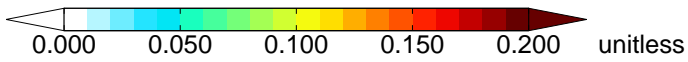
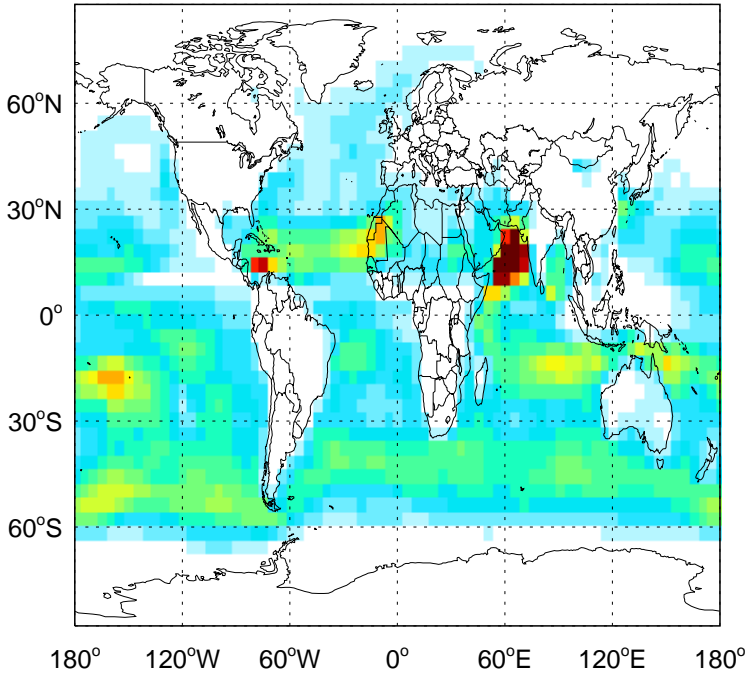


v11-02c
SALA: Column AOD map for Jul

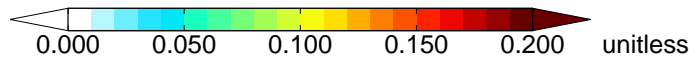
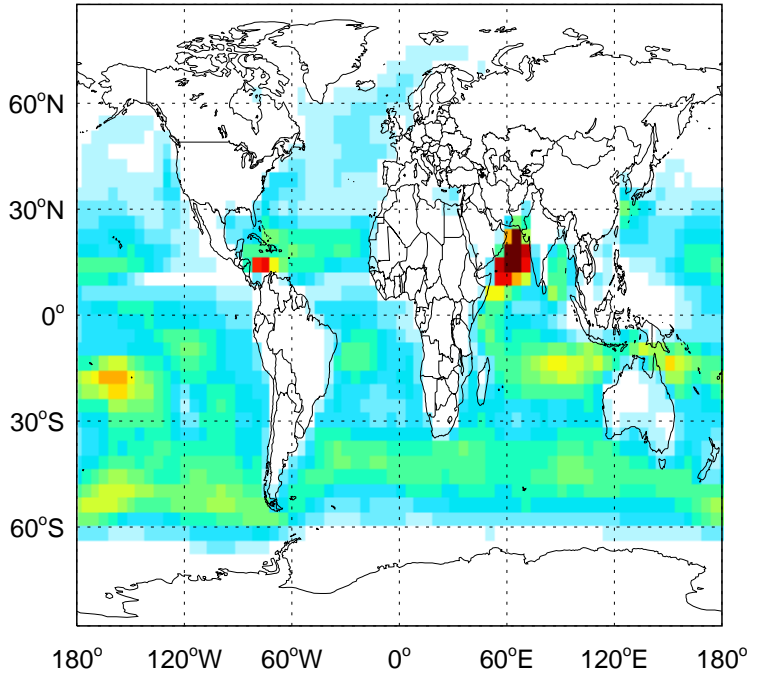


GEOS-Chem AOD Maps at surface and 500 hPa

v11-01-public-Run0
SALC: Column AOD map for Jul



v11-02a
SALC: Column AOD map for Jul



v11-02c
SALC: Column AOD map for Jul

