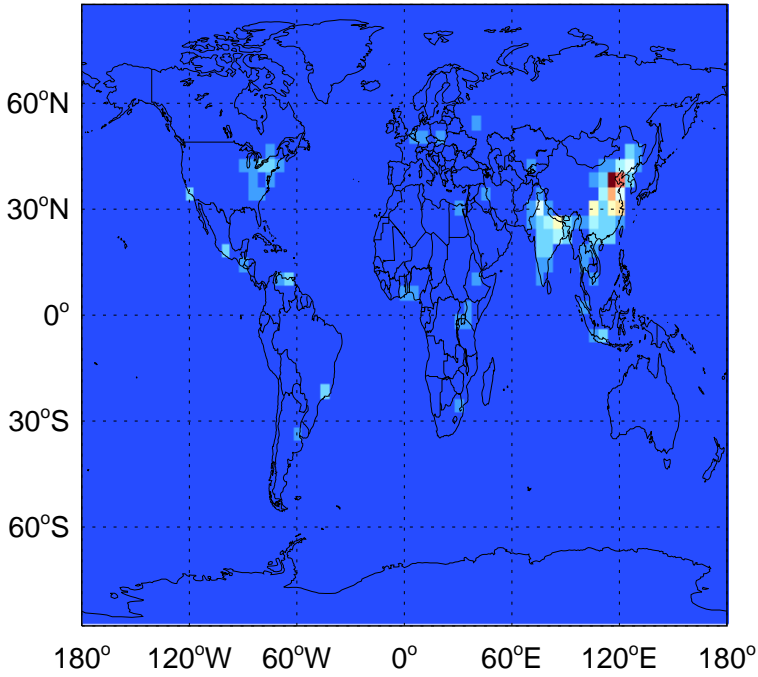


GEOS-Chem Emission Maps

v11-01-public-Run0

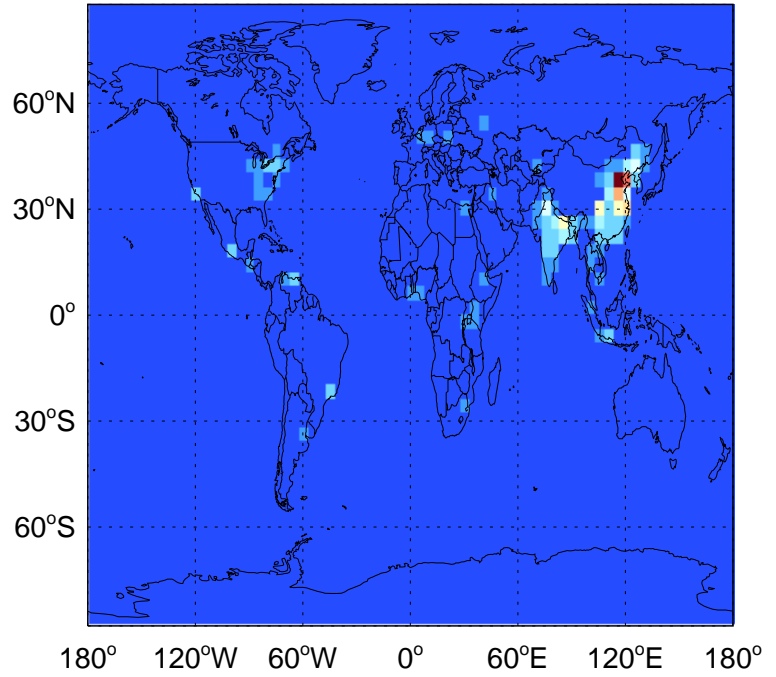
CO column anth+biof emissions for Apr



0.00e+00 2.21e+14 4.42e+14 molec/cm2/s

v11-02a

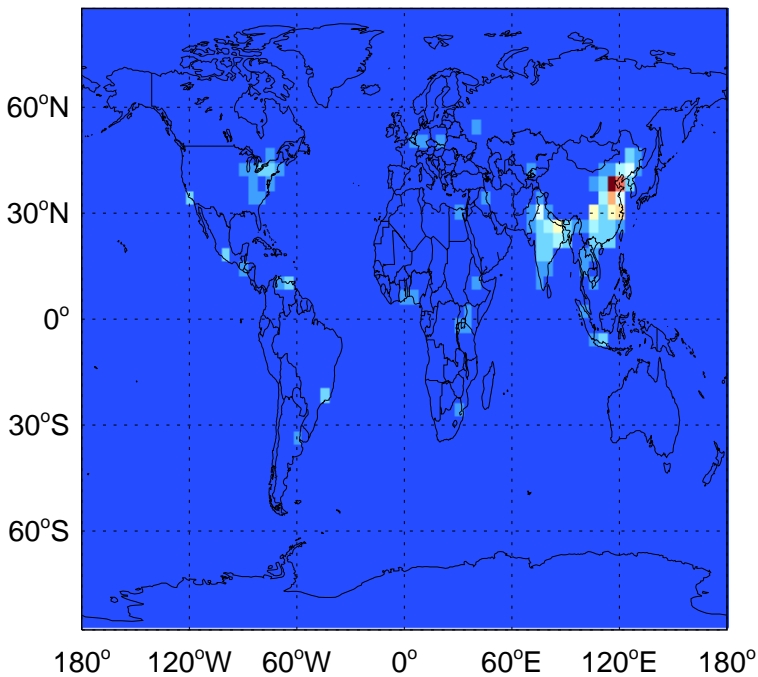
CO column anth+biof emissions for Apr



0.00e+00 3.07e+12 6.13e+12 molec/cm2/s

v11-02c

CO column anth+biof emissions for Apr

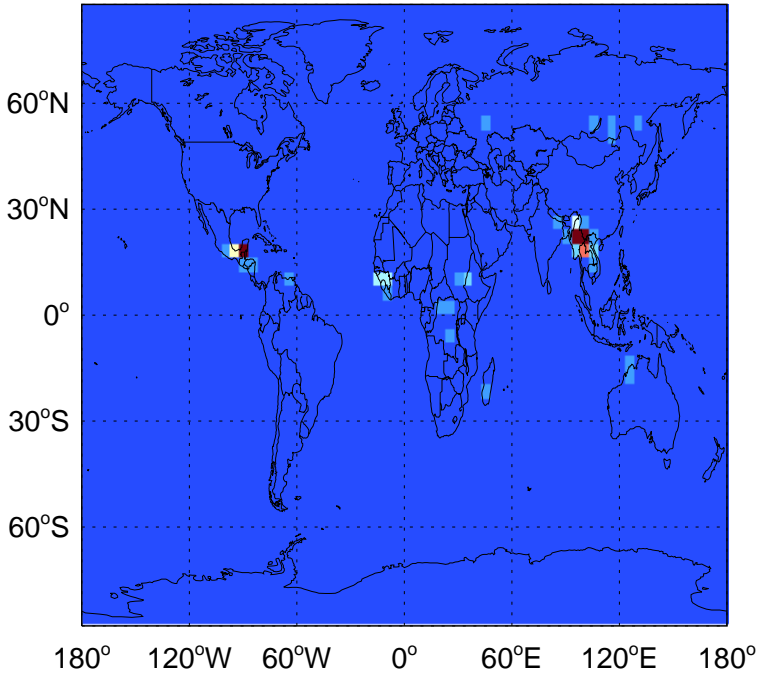


0.00e+00 3.07e+12 6.13e+12 molec/cm2/s

GEOS-Chem Emission Maps

v11-01-public-Run0

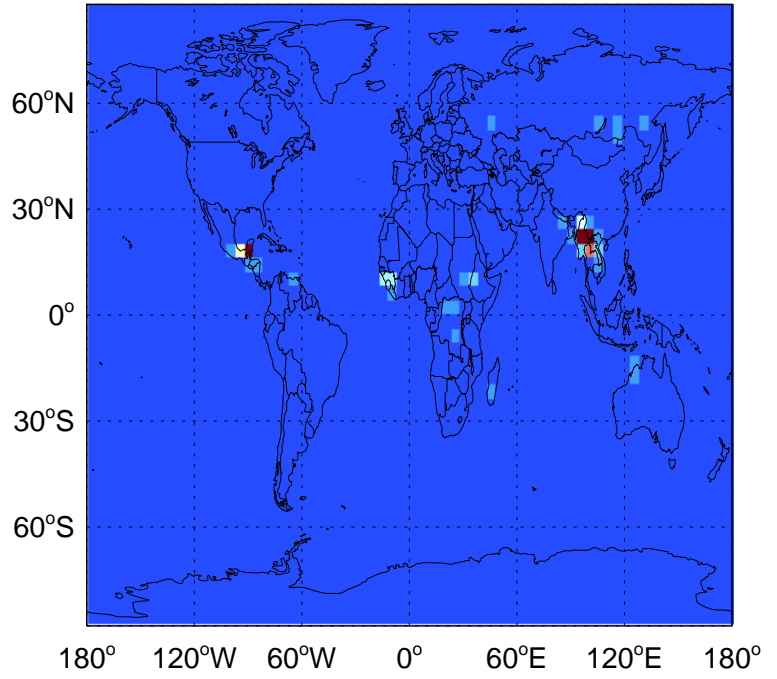
CO biomass emissions for Apr



0.00e+00 1.83e+12 3.65e+12 molec/cm2/s

v11-02a

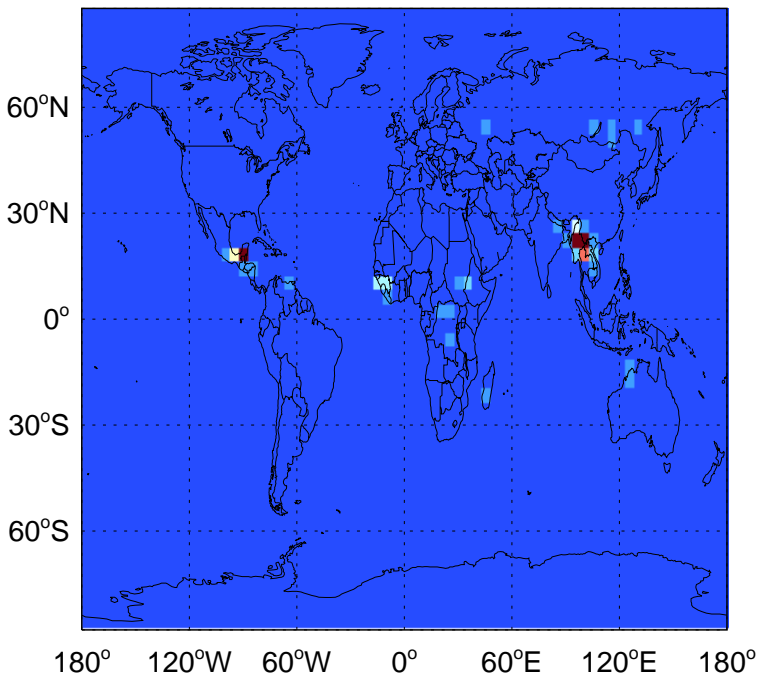
CO biomass emissions for Apr



0.00e+00 1.83e+12 3.65e+12 molec/cm2/s

v11-02c

CO biomass emissions for Apr

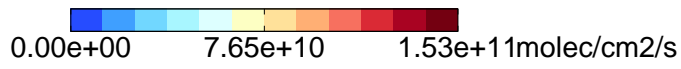
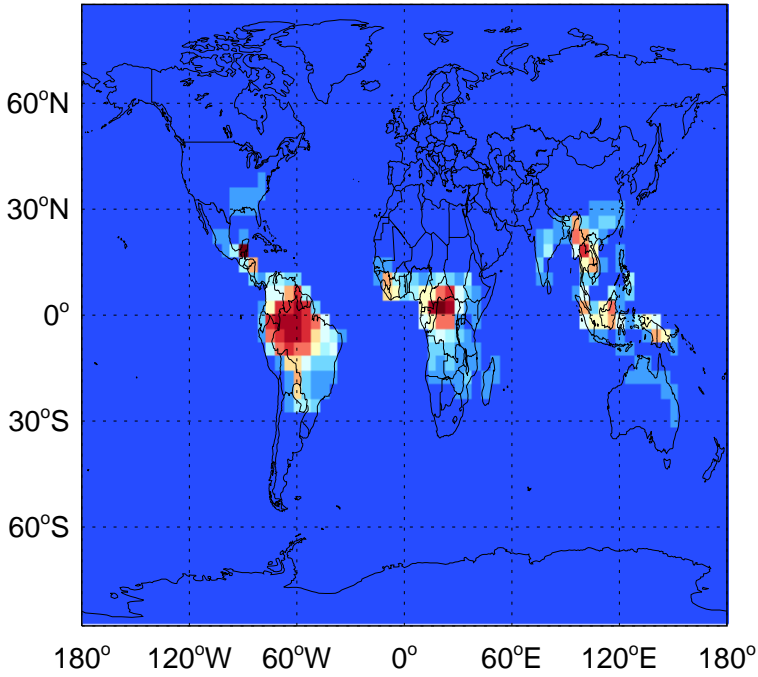


0.00e+00 1.83e+12 3.65e+12 molec/cm2/s

GEOS-Chem Emission Maps

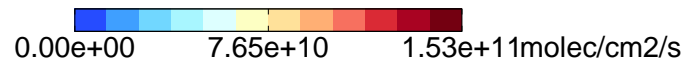
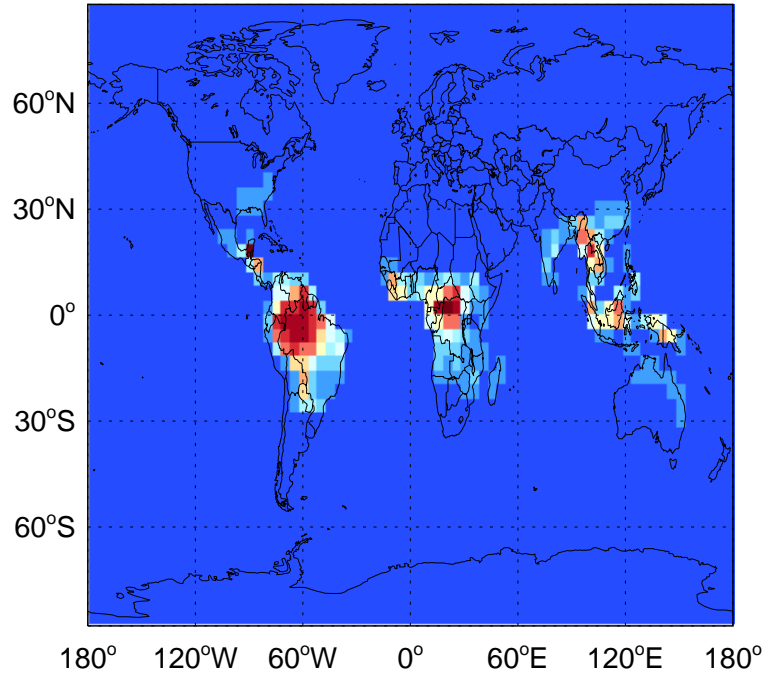
v11-01-public-Run0

CO from MONOT emissions for Apr



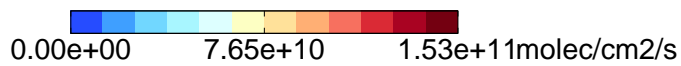
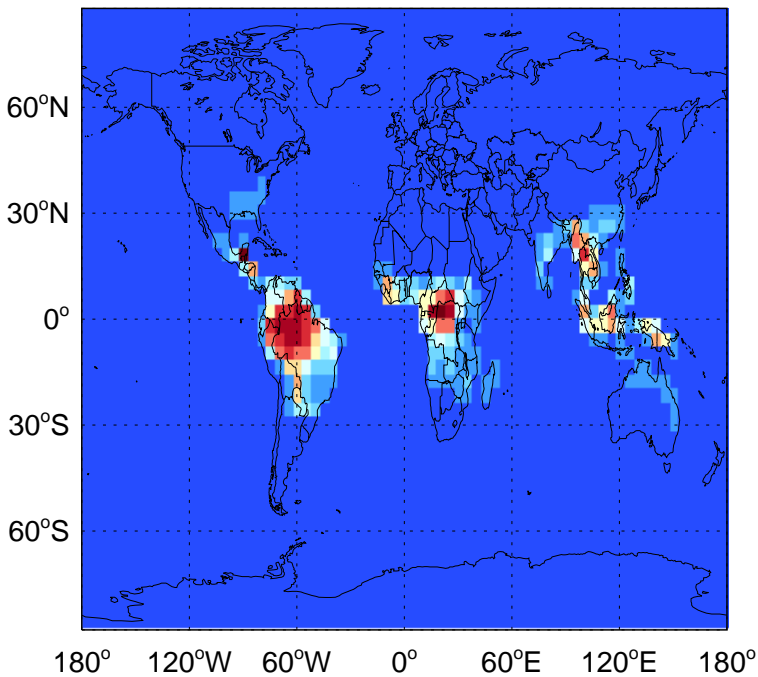
v11-02a

CO from MONOT emissions for Apr



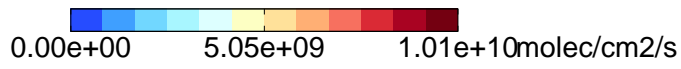
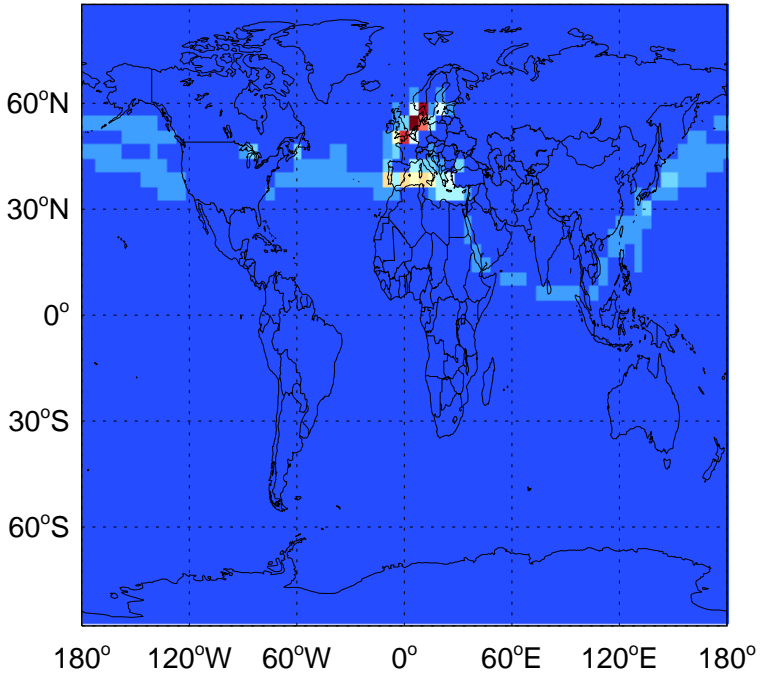
v11-02c

CO from MONOT emissions for Apr

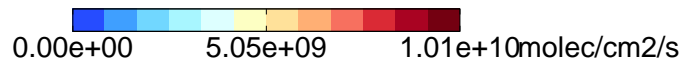
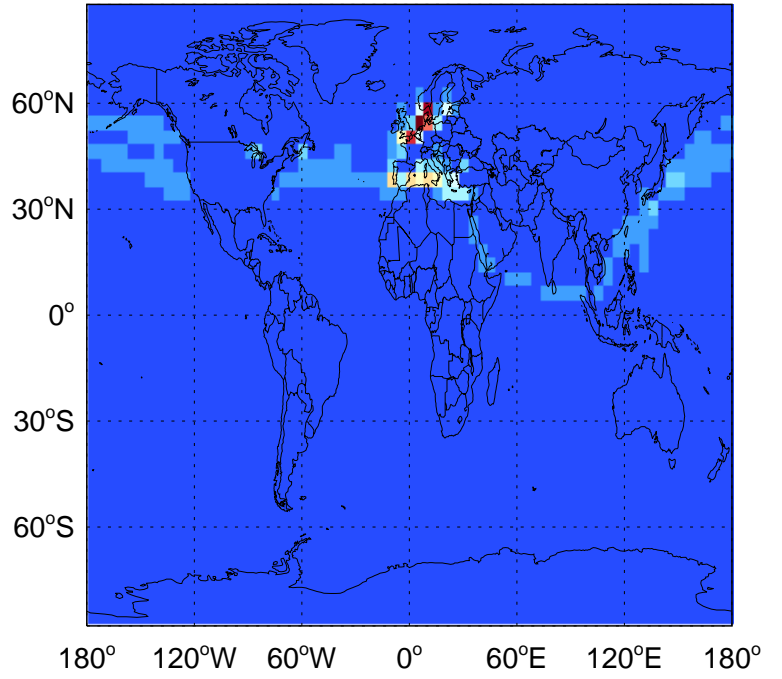


GEOS-Chem Emission Maps

v11-01-public-Run0
CO ship emissions for Apr



v11-02a
CO ship emissions for Apr



v11-02c
CO ship emissions for Apr

