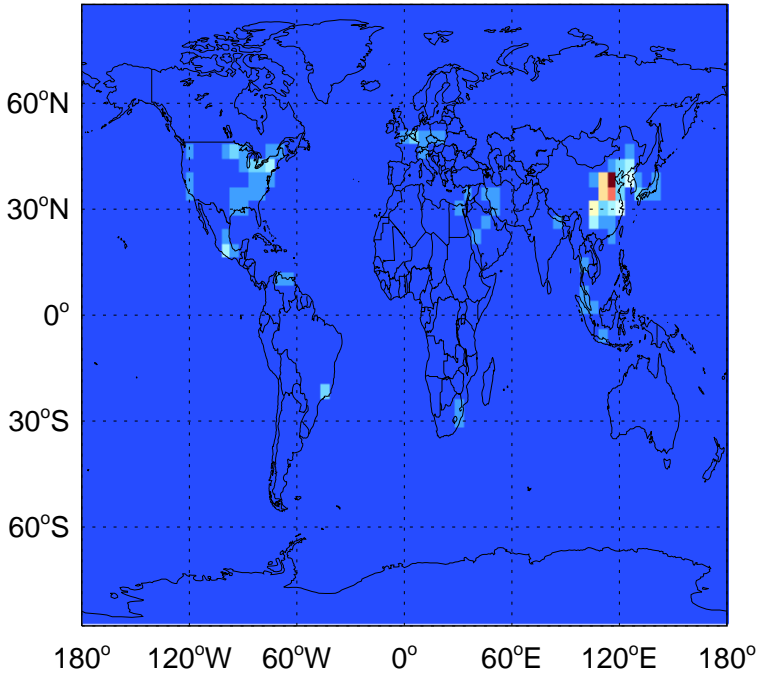


# GEOS-Chem Emission Maps

v11-01-public-Run0

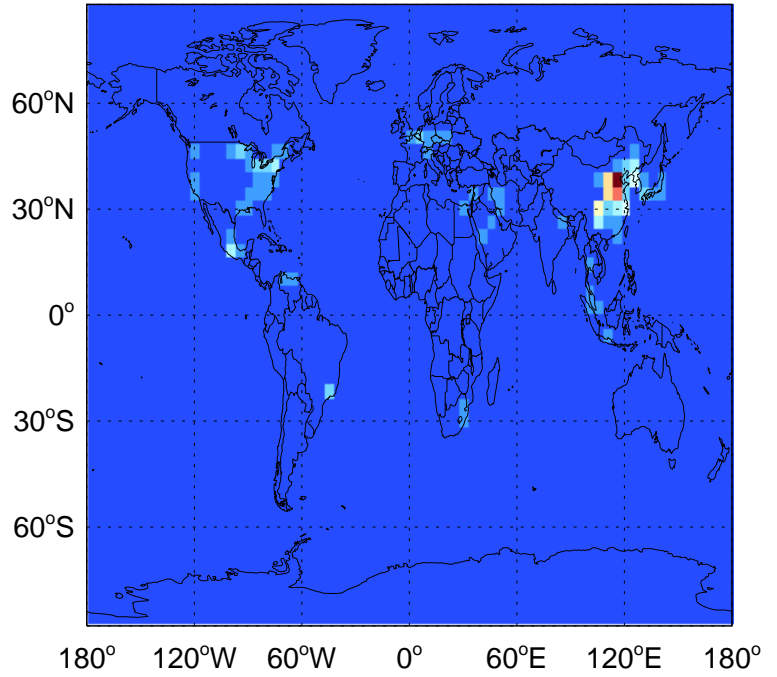
OC column anthro emissions for Apr



0.00e+00 4.48e+08 8.95e+08 kg C

v11-02a

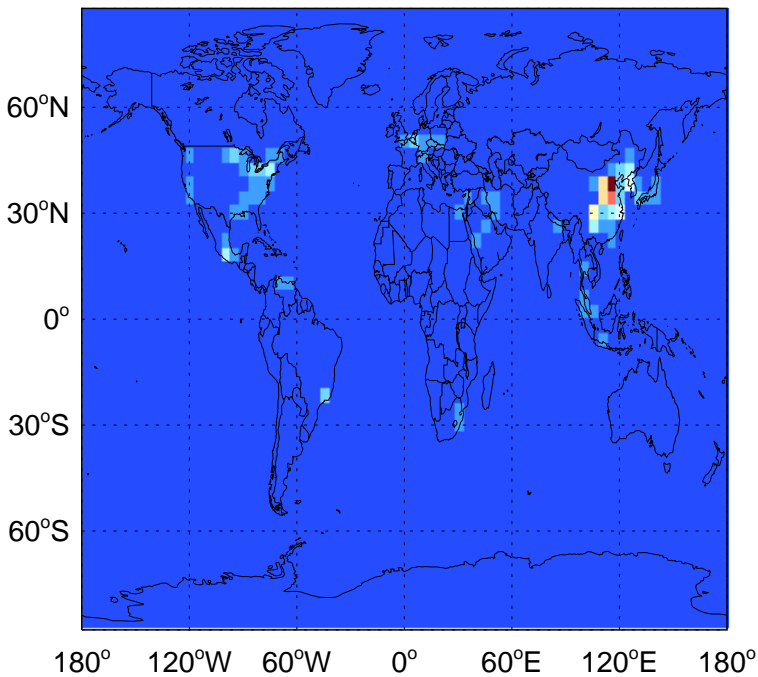
OC column anthro emissions for Apr



0.00e+00 6.22e+06 1.24e+07 kg C

v11-02c

OC column anthro emissions for Apr

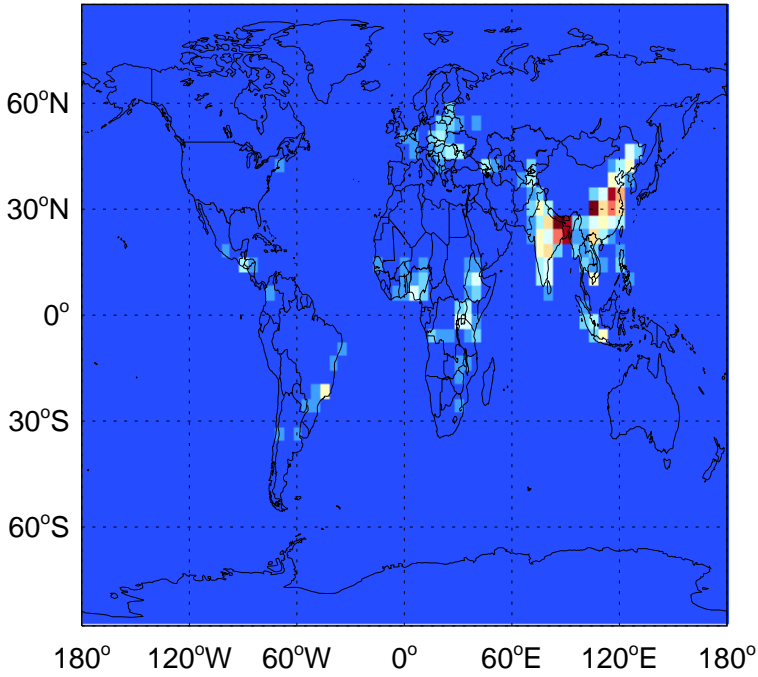


0.00e+00 6.22e+06 1.24e+07 kg C

# GEOS-Chem Emission Maps

v11-01-public-Run0

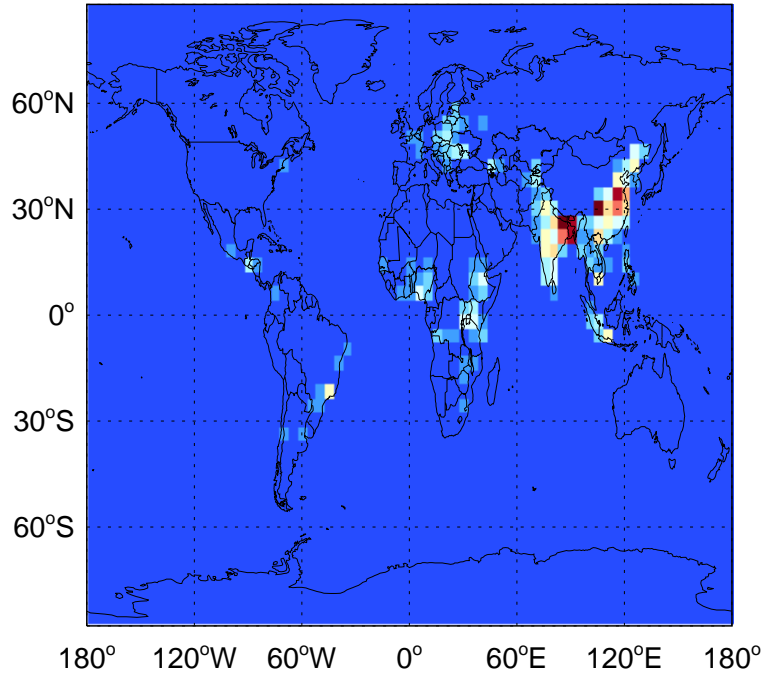
OC biofuel emissions for Apr



0.00e+00 5.85e+06 1.17e+07kg C

v11-02a

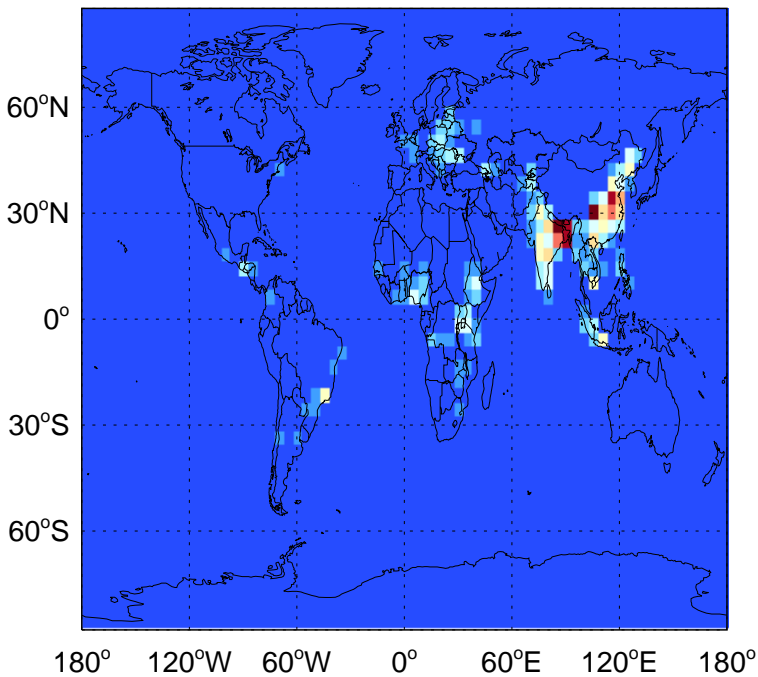
OC biofuel emissions for Apr



0.00e+00 5.85e+06 1.17e+07kg C

v11-02c

OC biofuel emissions for Apr

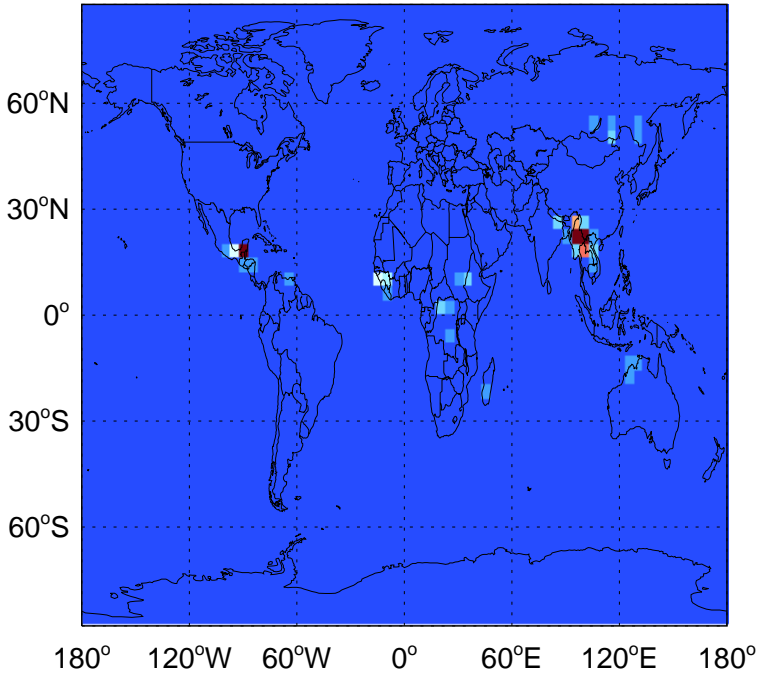


0.00e+00 5.85e+06 1.17e+07kg C

# GEOS-Chem Emission Maps

v11-01-public-Run0

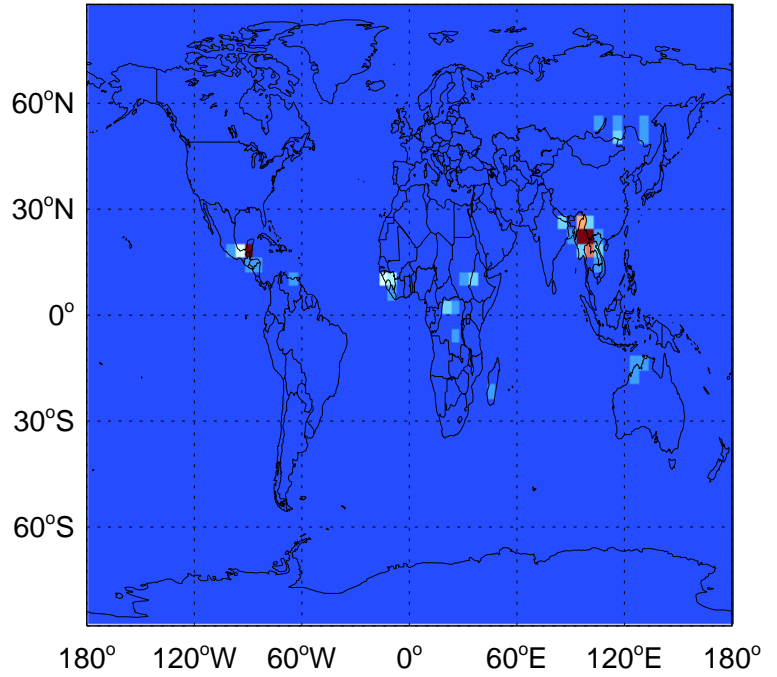
OC biomass emissions for Apr



0.00e+00 2.26e+07 4.53e+07kg C

v11-02a

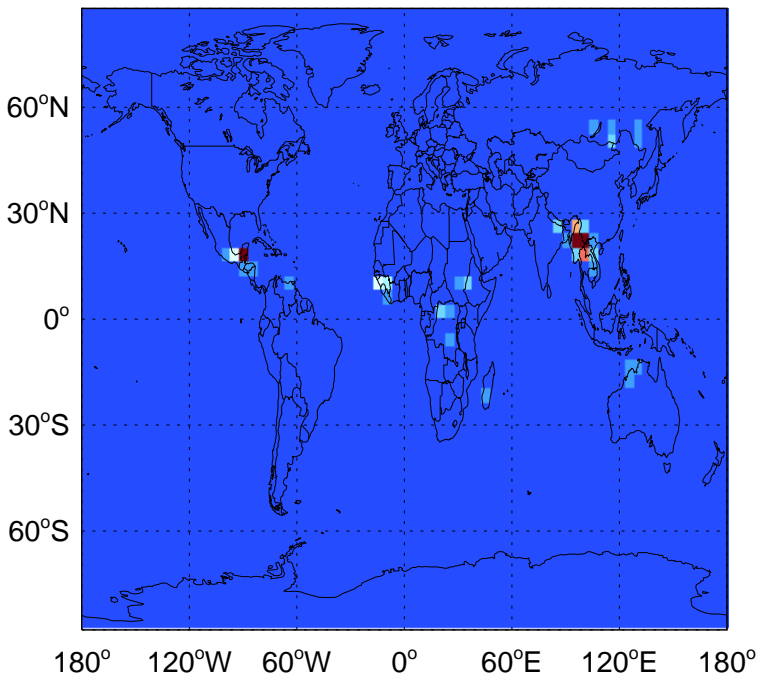
OC biomass emissions for Apr



0.00e+00 2.26e+07 4.53e+07kg C

v11-02c

OC biomass emissions for Apr

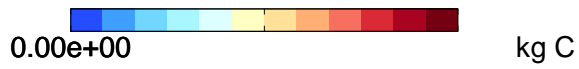
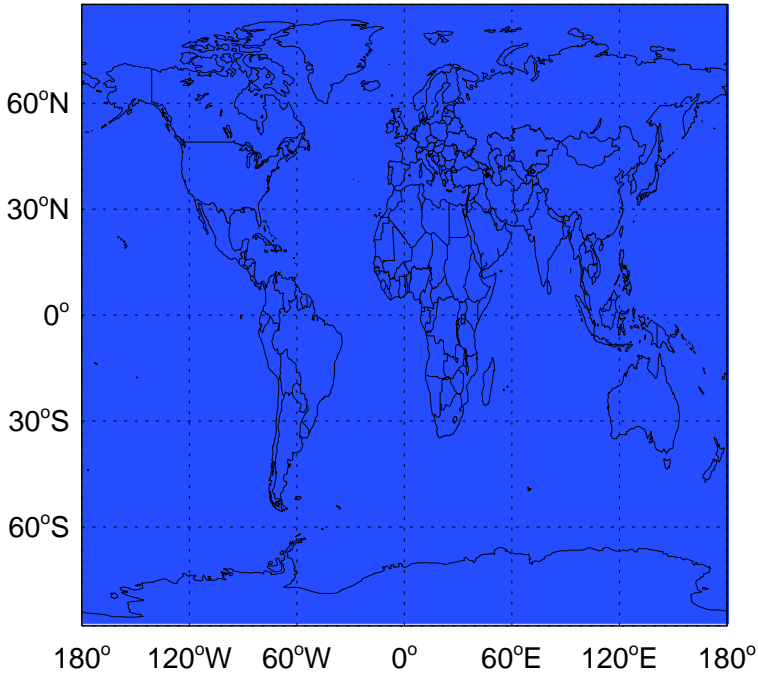


0.00e+00 2.26e+07 4.53e+07kg C

# GEOS-Chem Emission Maps

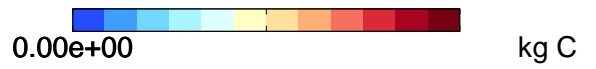
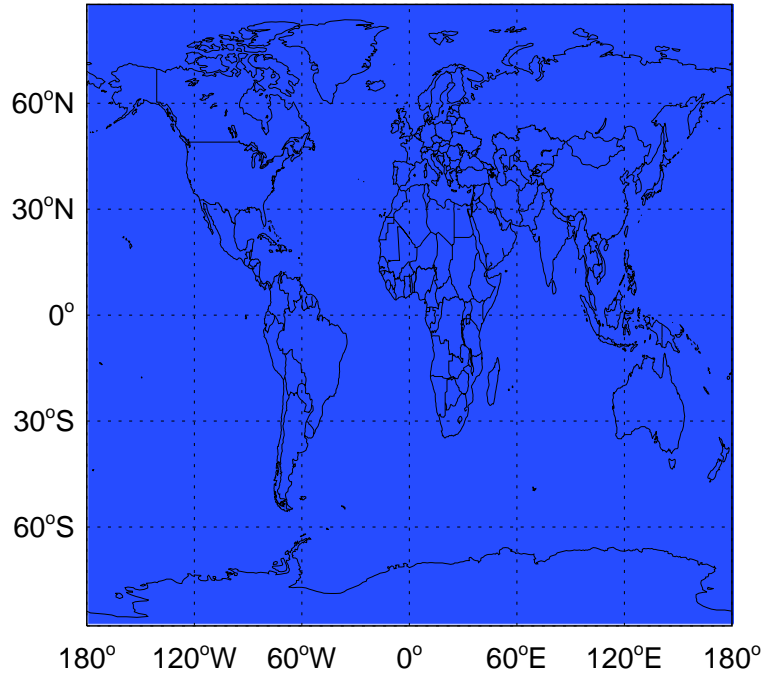
v11-01-public-Run0

OC biogenic emissions for Apr



v11-02a

OC biogenic emissions for Apr



v11-02c

OC biogenic emissions for Apr

