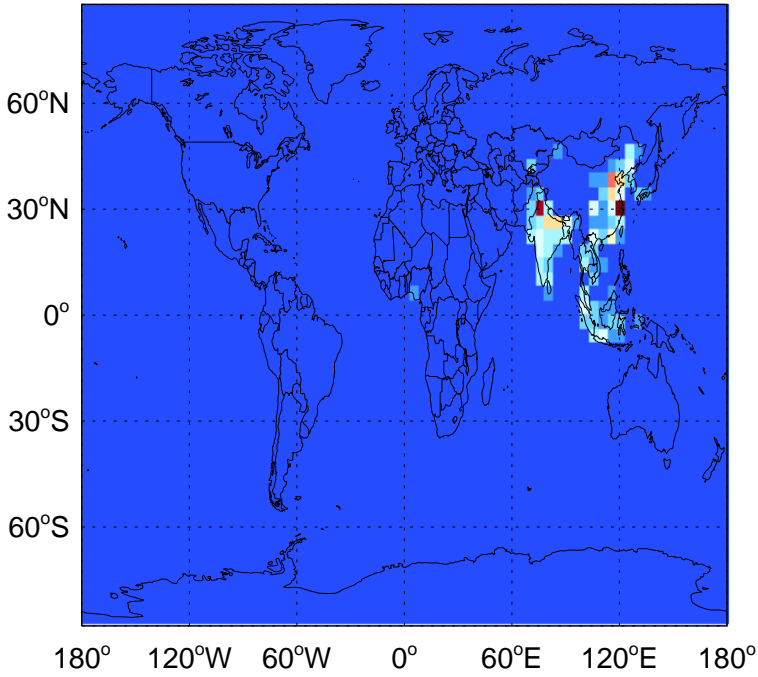


# GEOS-Chem Emission Maps

v11-01-public-Run0

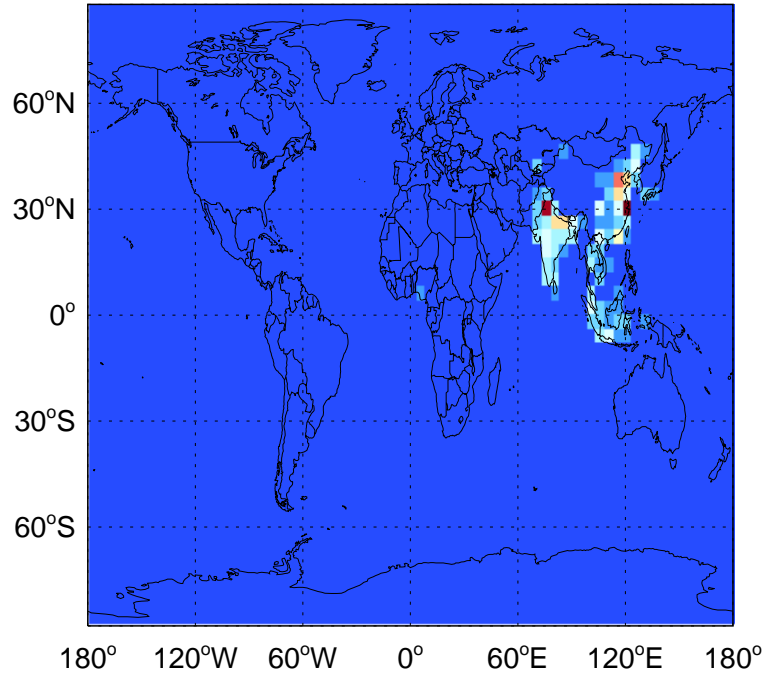
PRPE column anth+biof emissions for Apr



0.00e+00 5.30e+12 1.06e+13 atoms C/cm2/s

v11-02a

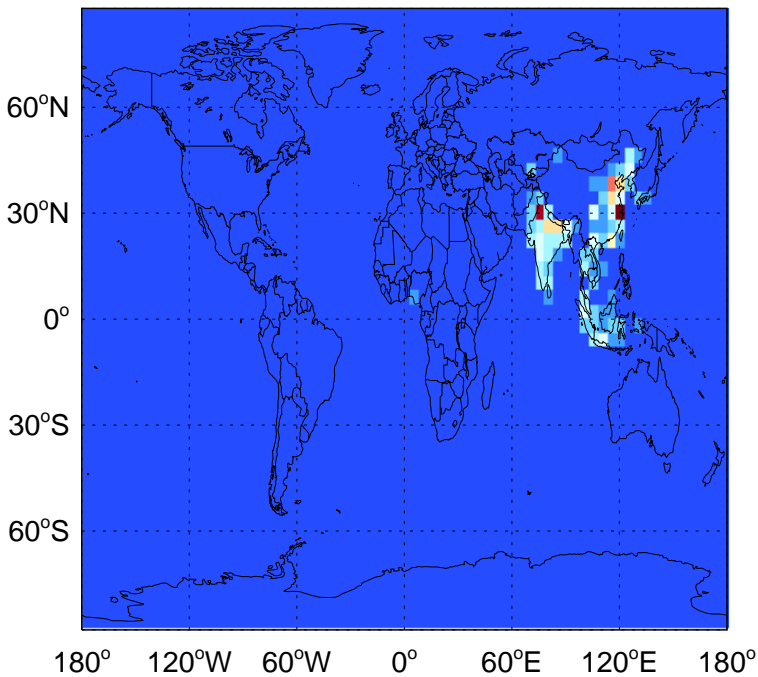
PRPE column anth+biof emissions for Apr



0.00e+00 7.36e+10 1.47e+11 atoms C/cm2/s

v11-02c

PRPE column anth+biof emissions for Apr

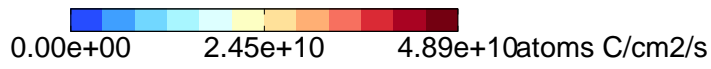
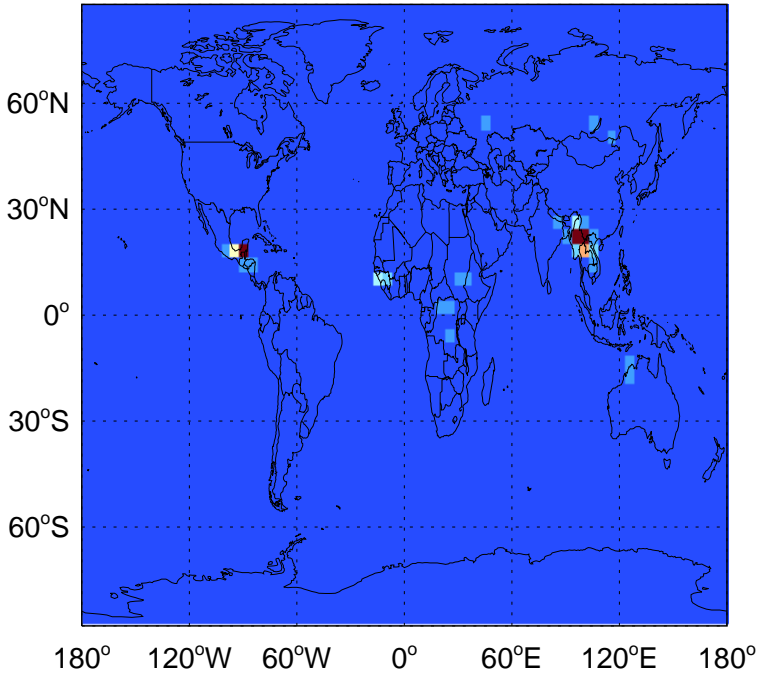


0.00e+00 7.36e+10 1.47e+11 atoms C/cm2/s

# GEOS-Chem Emission Maps

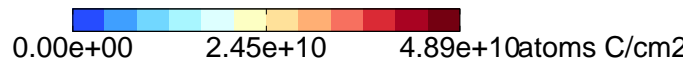
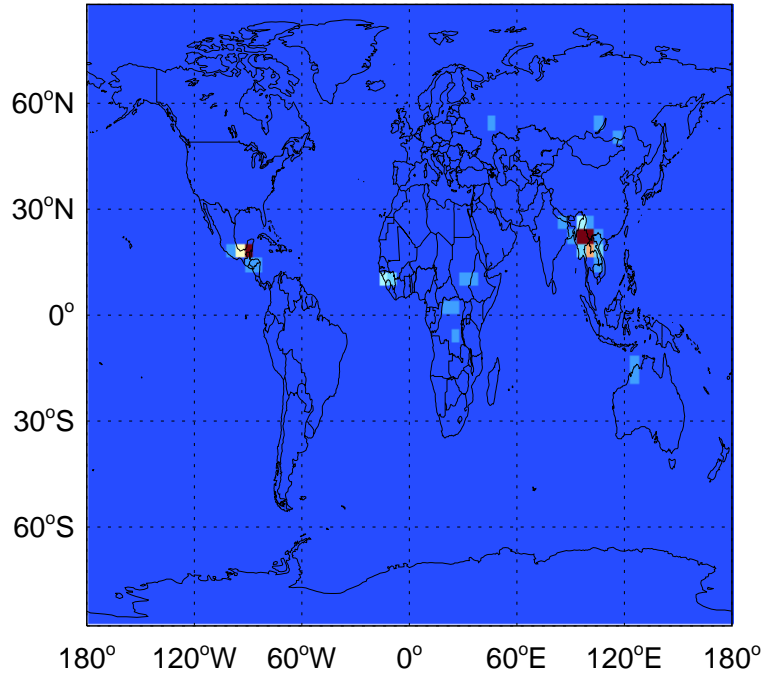
v11-01-public-Run0

PRPE biomass emissions for Apr



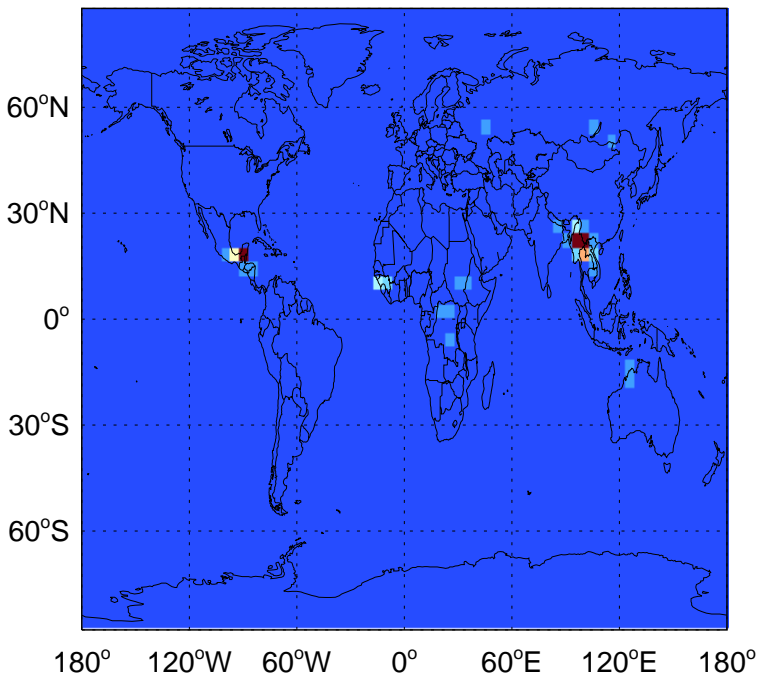
v11-02a

PRPE biomass emissions for Apr



v11-02c

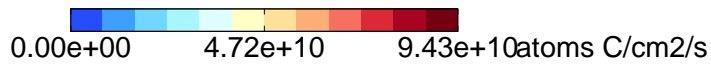
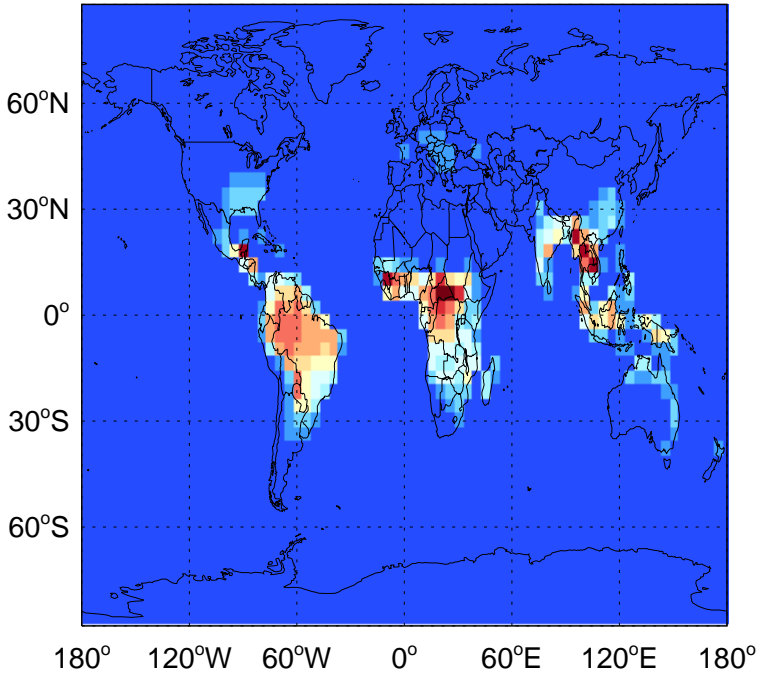
PRPE biomass emissions for Apr



# GEOS-Chem Emission Maps

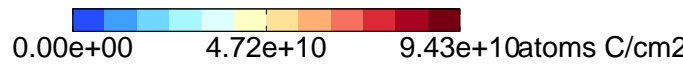
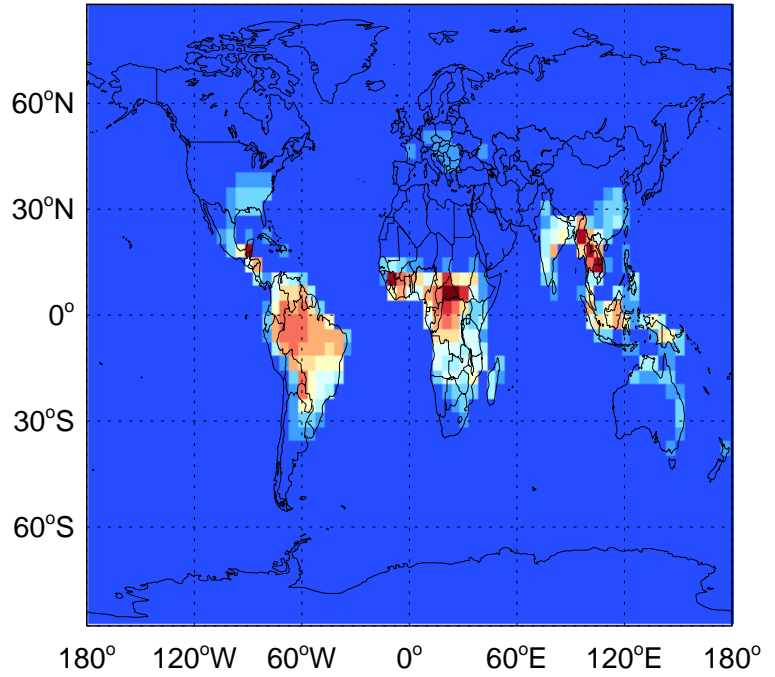
v11-01-public-Run0

PRPE biogenic emissions for Apr



v11-02a

PRPE biogenic emissions for Apr



v11-02c

PRPE biogenic emissions for Apr

