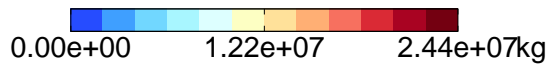
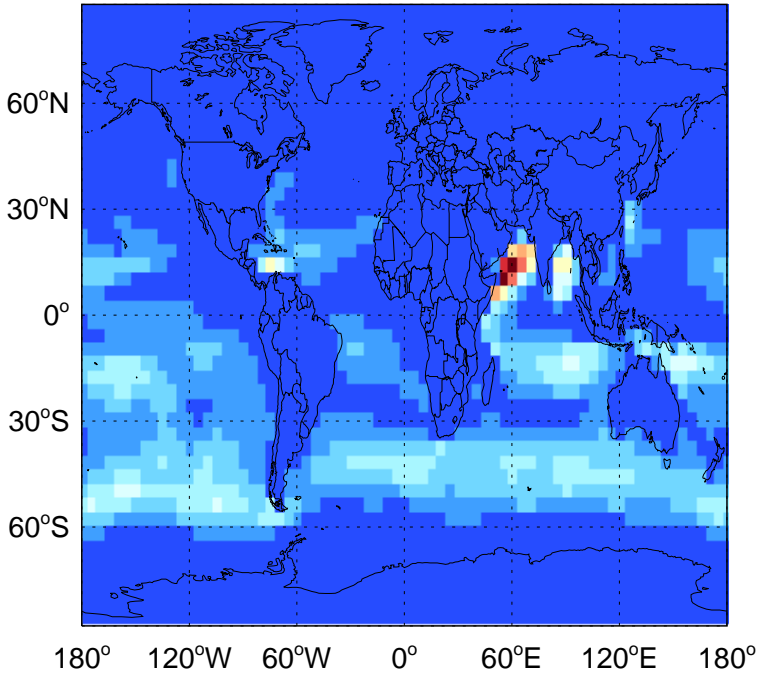


GEOS-Chem Emission Maps

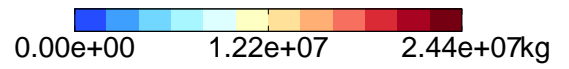
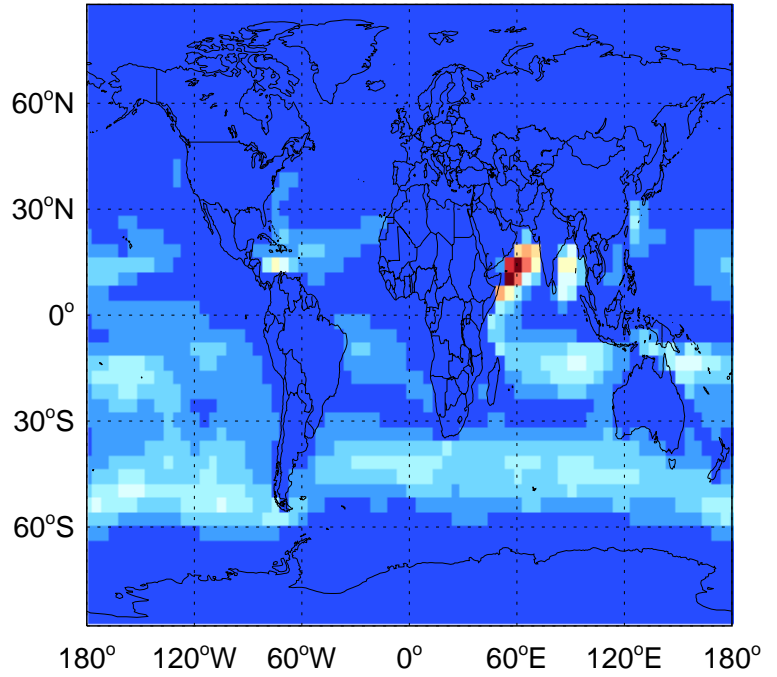
v11-01-public-Run0

Accum-mode sea salt emissions for Jul



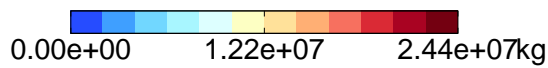
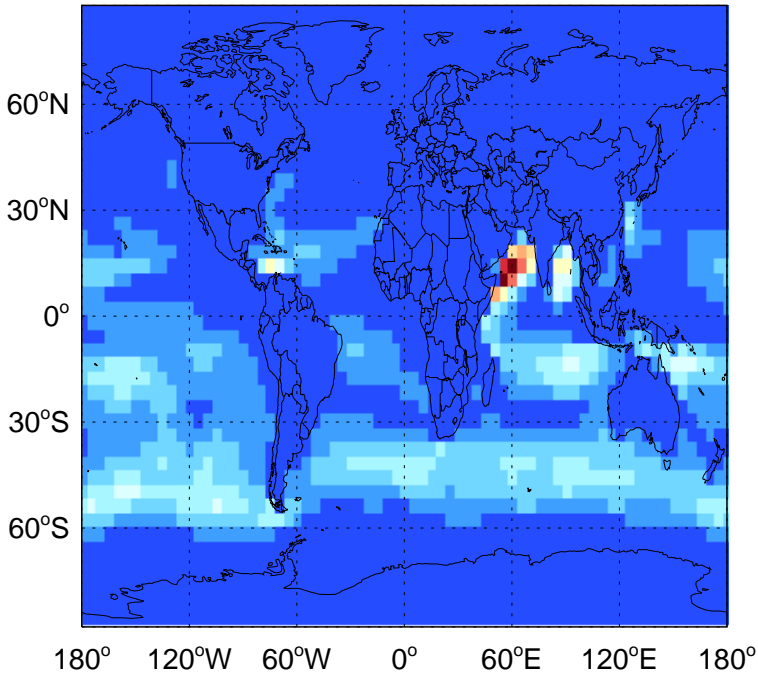
v11-02a

Accum-mode sea salt emissions for Jul



v11-02c

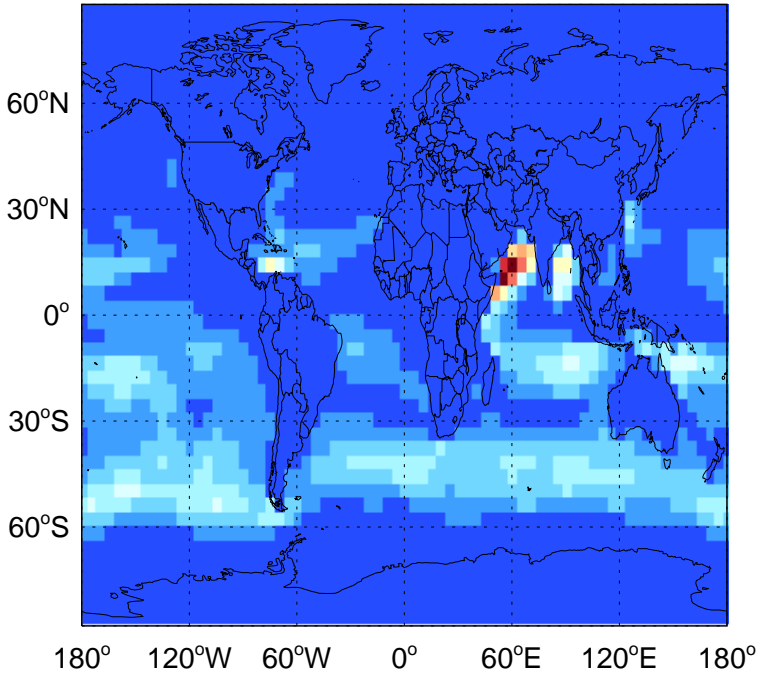
Accum-mode sea salt emissions for Jul



GEOS-Chem Emission Maps

v11-01-public-Run0

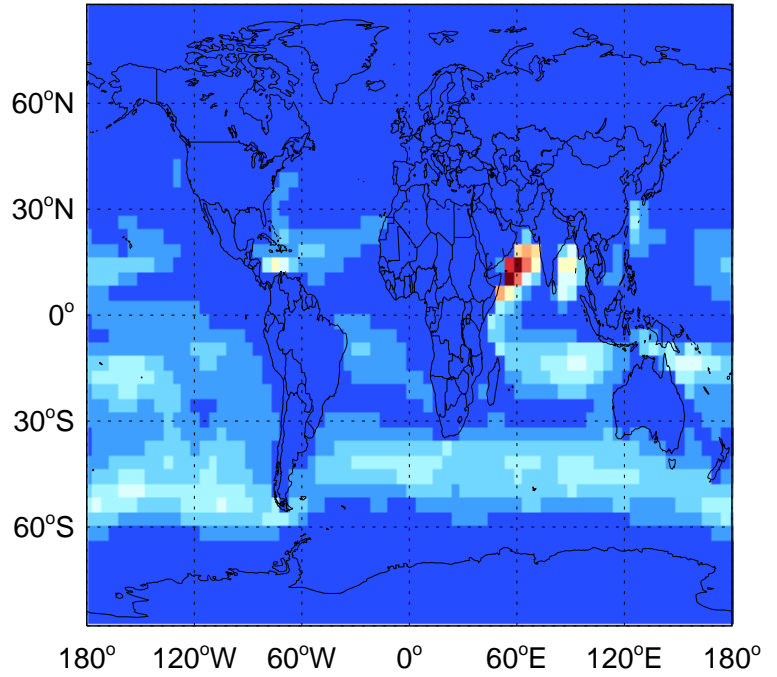
Coarse-mode sea salt emissions for Jul



0.00e+00 7.37e+08 1.47e+09kg

v11-02a

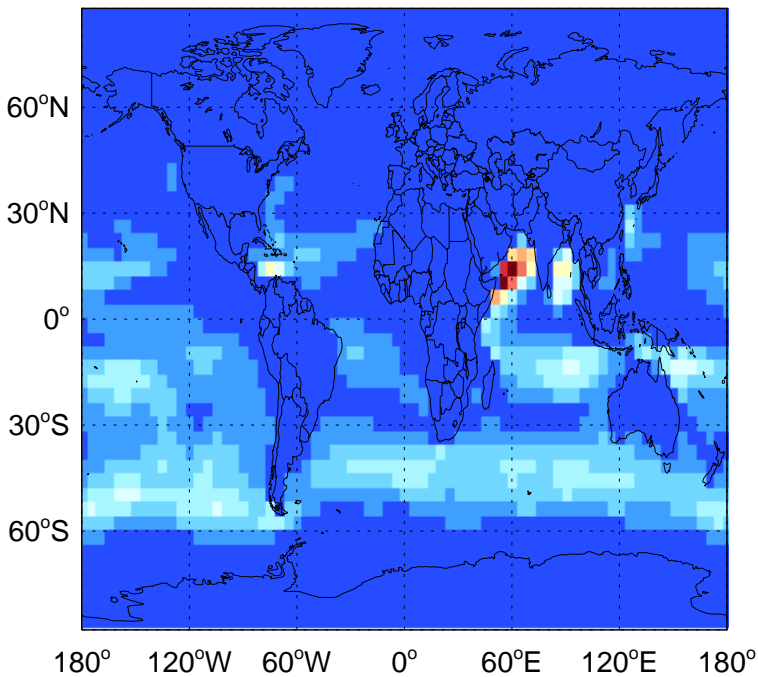
Coarse-mode sea salt emissions for Jul



0.00e+00 7.37e+08 1.47e+09kg

v11-02c

Coarse-mode sea salt emissions for Jul



0.00e+00 7.37e+08 1.47e+09kg