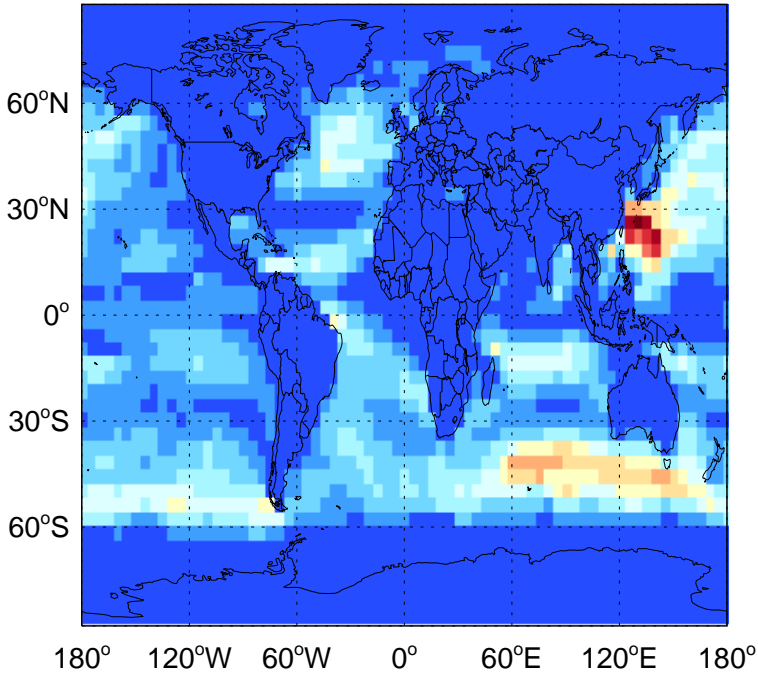


GEOS-Chem Emission Maps

v11-01-public-Run0

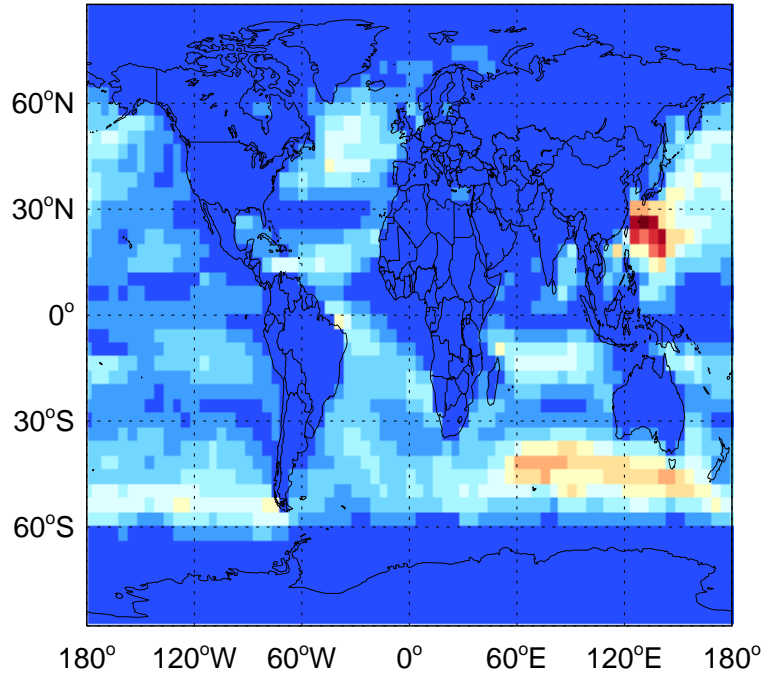
Accum-mode sea salt emissions for Oct



0.00e+00 6.49e+06 1.30e+07kg

v11-02a

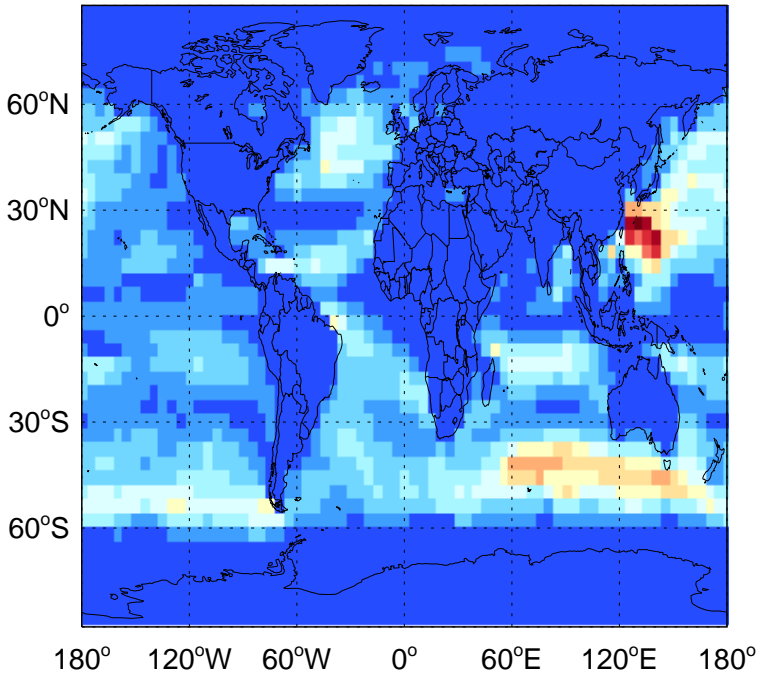
Accum-mode sea salt emissions for Oct



0.00e+00 6.49e+06 1.30e+07kg

v11-02c

Accum-mode sea salt emissions for Oct

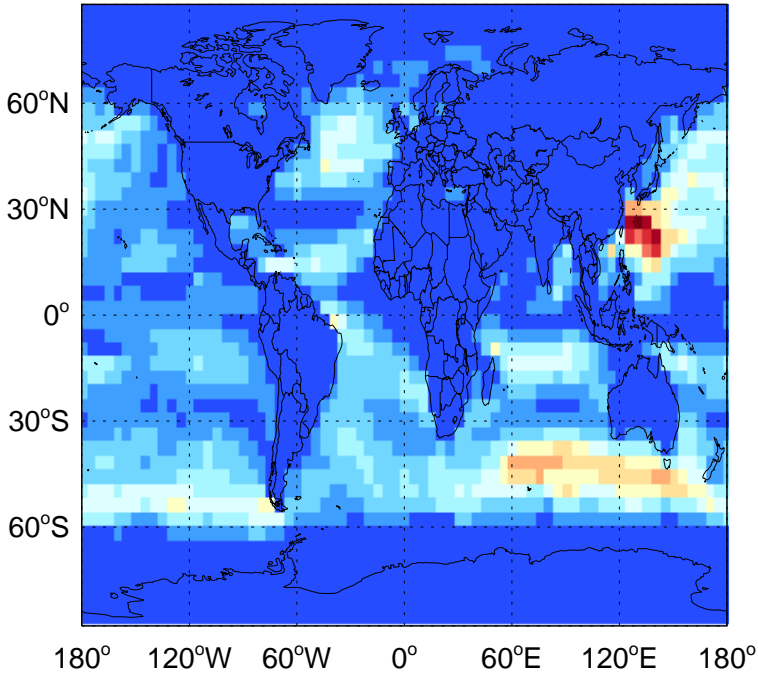


0.00e+00 6.49e+06 1.30e+07kg

GEOS-Chem Emission Maps

v11-01-public-Run0

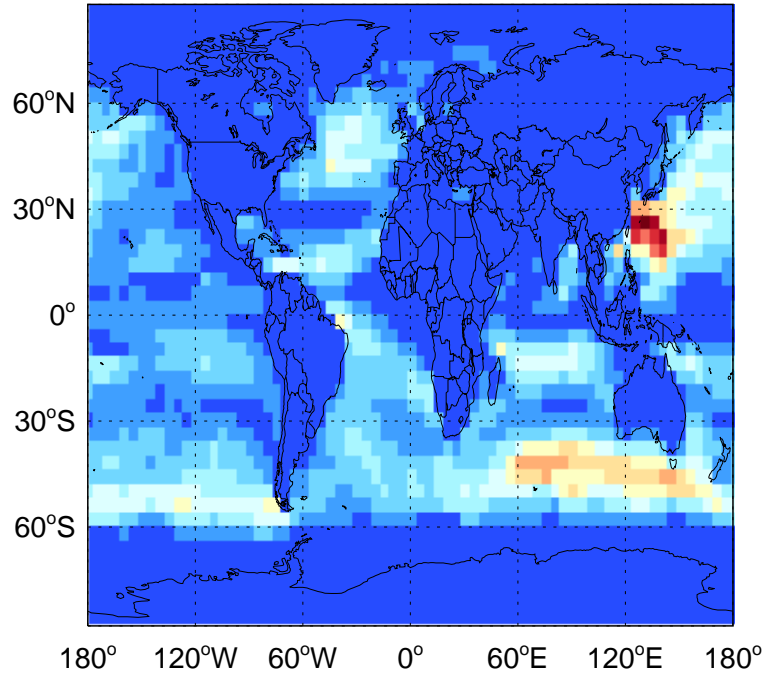
Coarse-mode sea salt emissions for Oct



0.00e+00 3.93e+08 7.86e+08kg

v11-02a

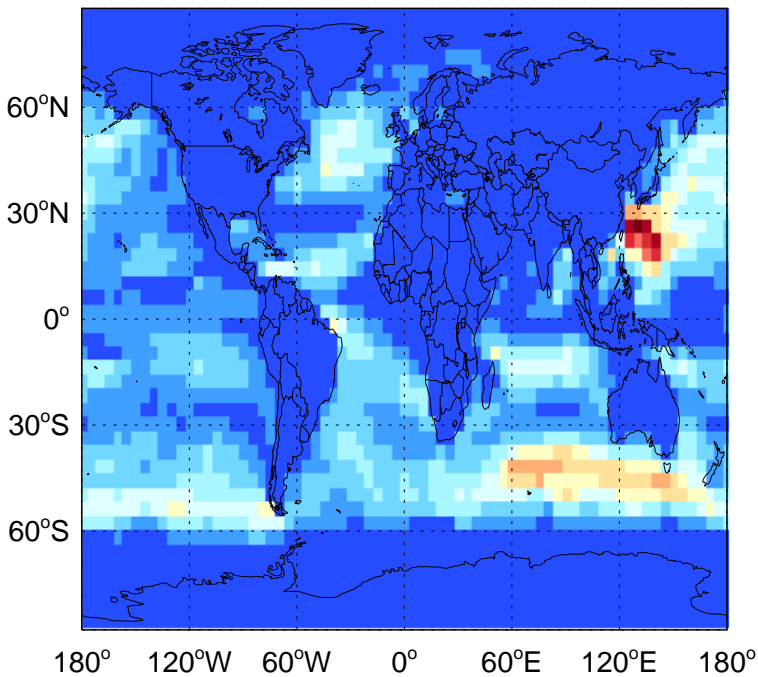
Coarse-mode sea salt emissions for Oct



0.00e+00 3.93e+08 7.86e+08kg

v11-02c

Coarse-mode sea salt emissions for Oct



0.00e+00 3.93e+08 7.86e+08kg