

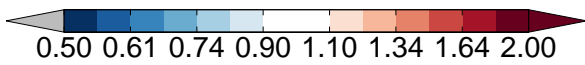
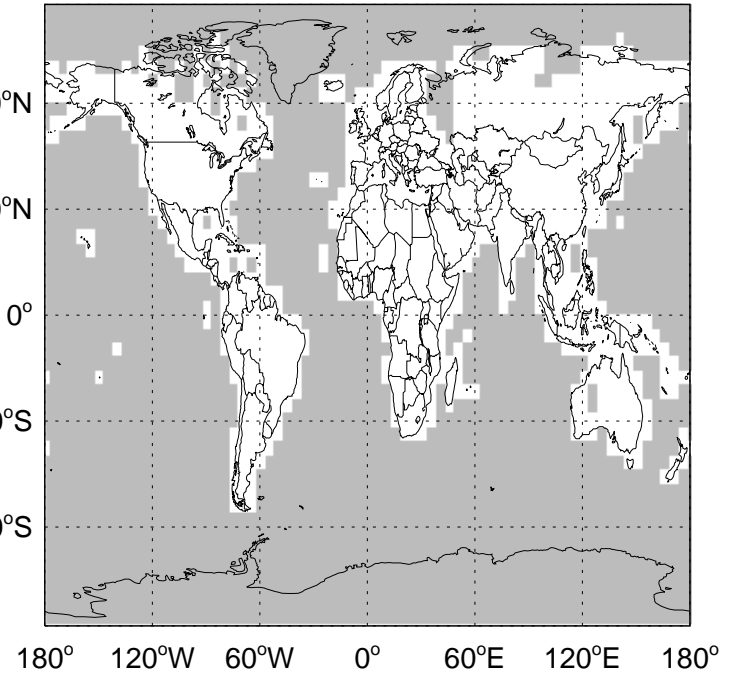
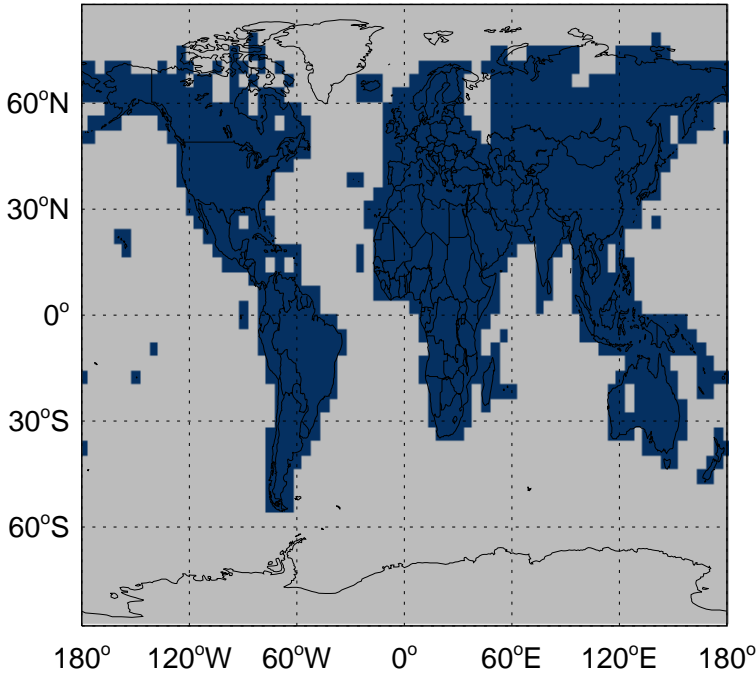
GEOS-Chem Emission Ratio Maps

v11-02c / v11-01-public-Run0

v11-02c / v11-02a

Ratio: ALD2 column anth+biof emissions for Jan

Ratio: ALD2 column anth+biof emissions for Jan

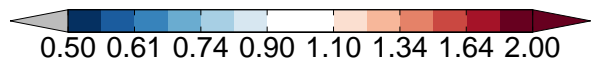
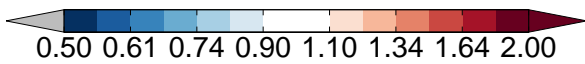
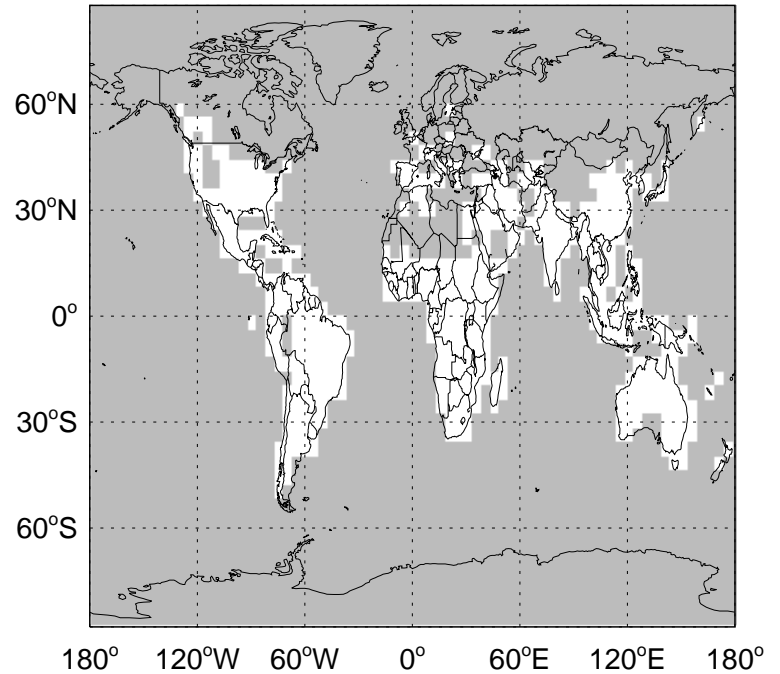
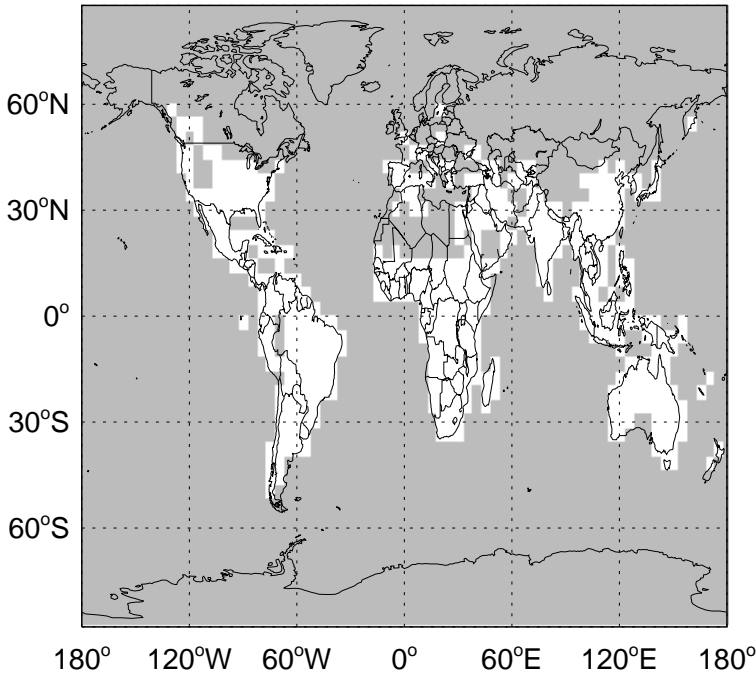


v11-02c / v11-01-public-Run0

v11-02c / v11-02a

Ratio: ALD2 biomass emissions for Jan


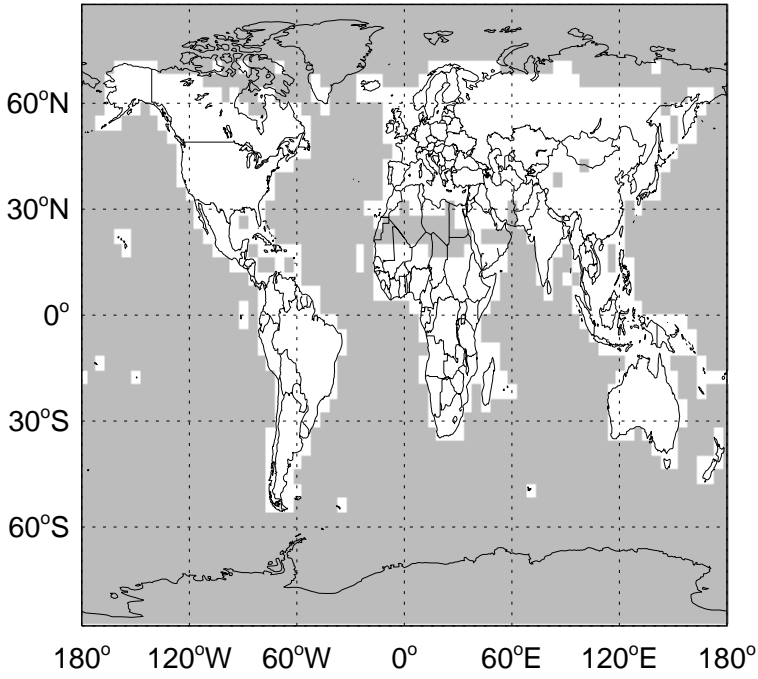
Ratio: ALD2 biomass emissions for Jan



GEOS-Chem Emission Ratio Maps

v11-02c / v11-01-public-Run0

Ratio: ALD2 biogenic emissions for Jan



v11-02c / v11-02a

Ratio: ALD2 biogenic emissions for Jan

