

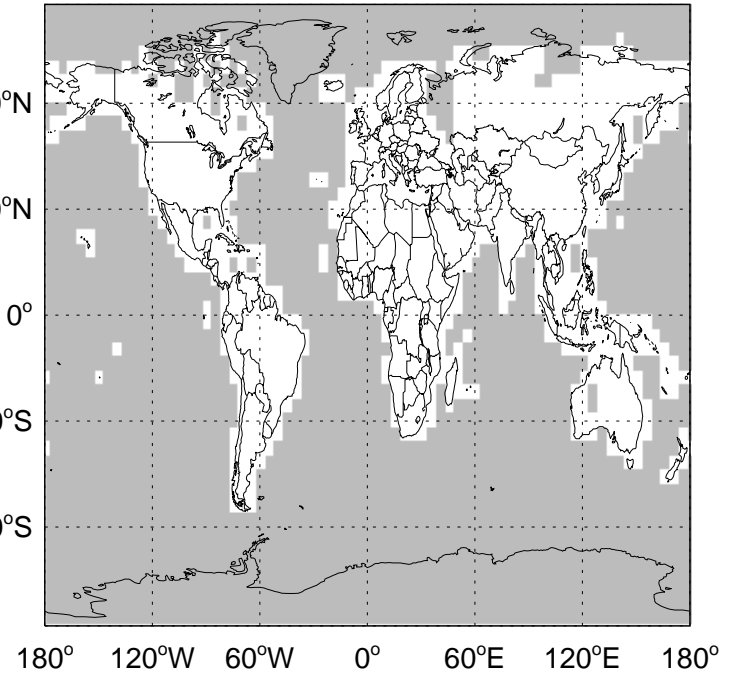
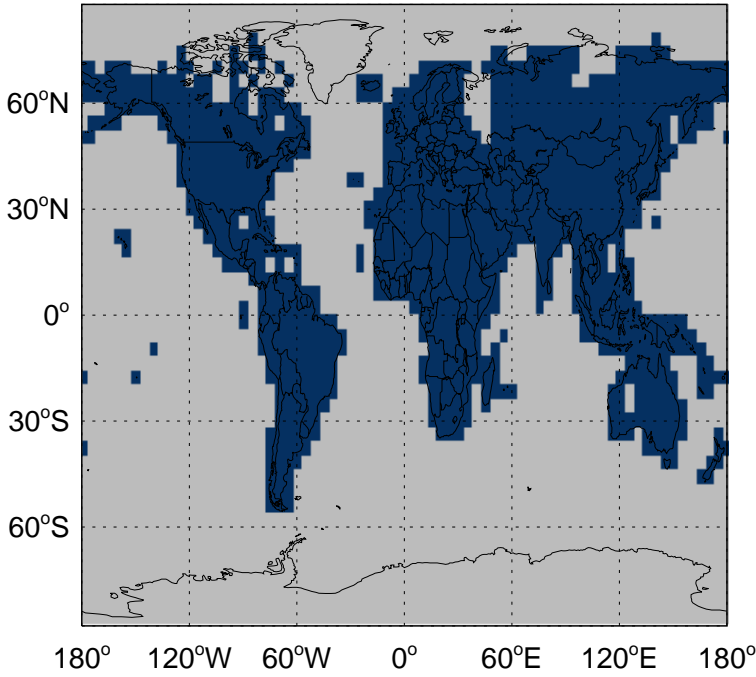
# GEOS-Chem Emission Ratio Maps

v11-02c / v11-01-public-Run0

v11-02c / v11-02a

Ratio: ALD2 column anth+biof emissions for Oct

Ratio: ALD2 column anth+biof emissions for Oct

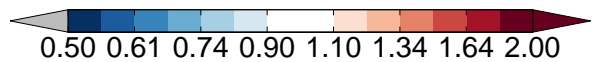
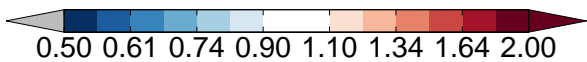
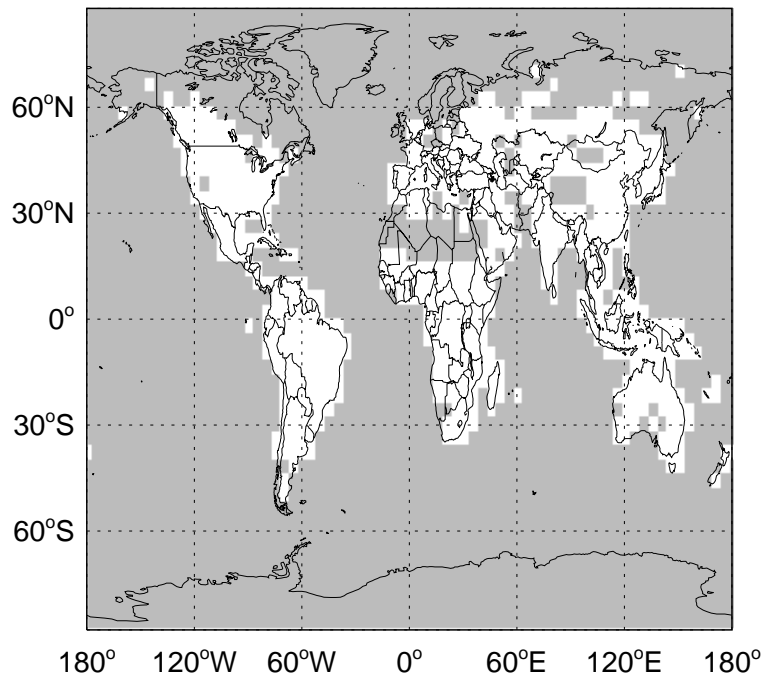
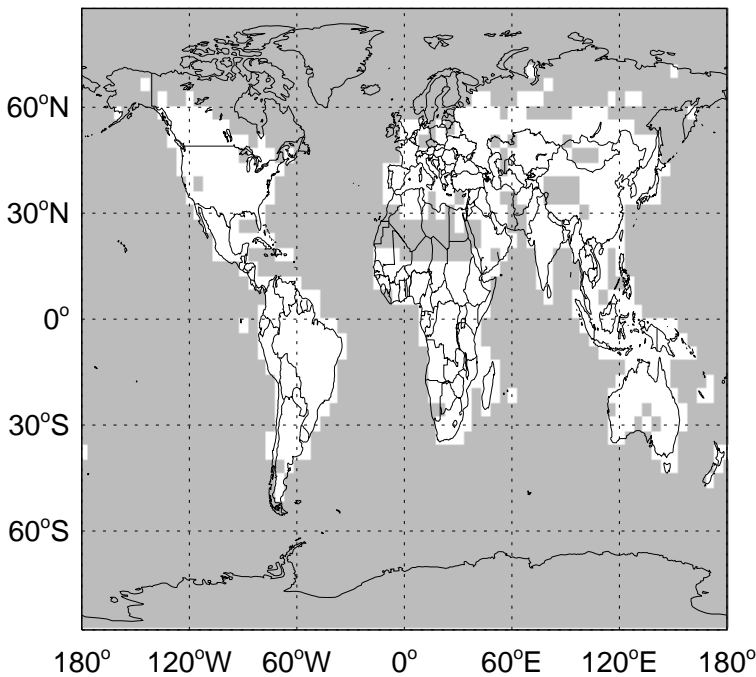


v11-02c / v11-01-public-Run0

v11-02c / v11-02a

Ratio: ALD2 biomass emissions for Oct

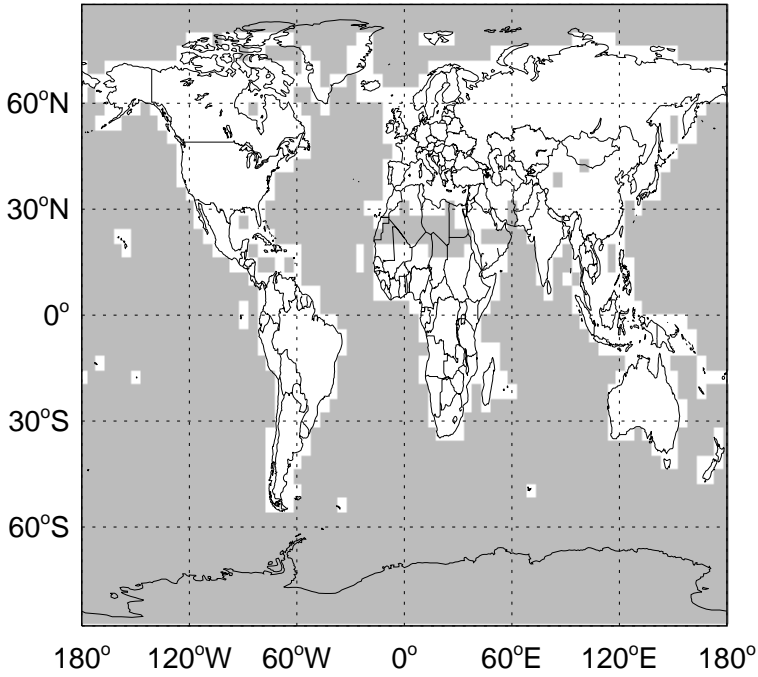
Ratio: ALD2 biomass emissions for Oct



# GEOS-Chem Emission Ratio Maps

v11-02c / v11-01-public-Run0

Ratio: ALD2 biogenic emissions for Oct



v11-02c / v11-02a

Ratio: ALD2 biogenic emissions for Oct

