

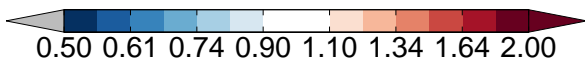
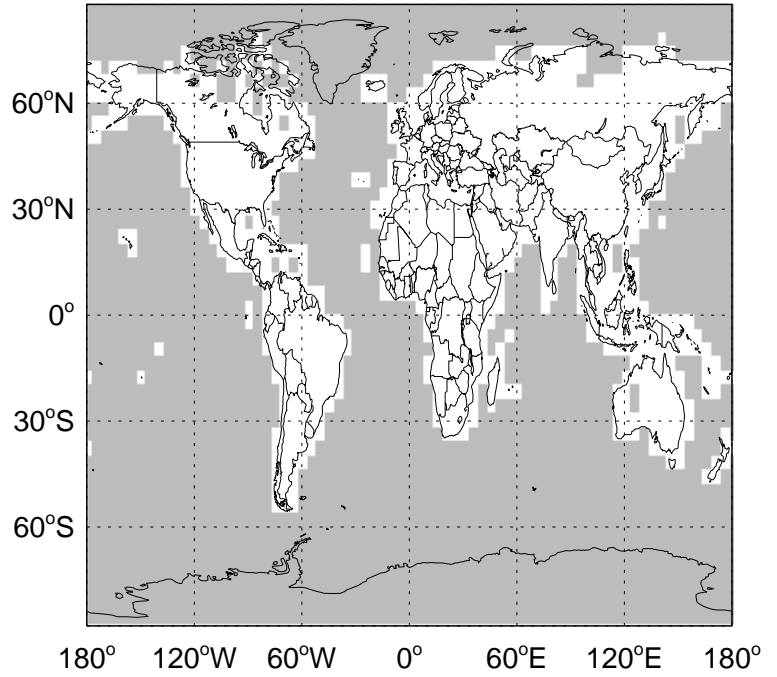
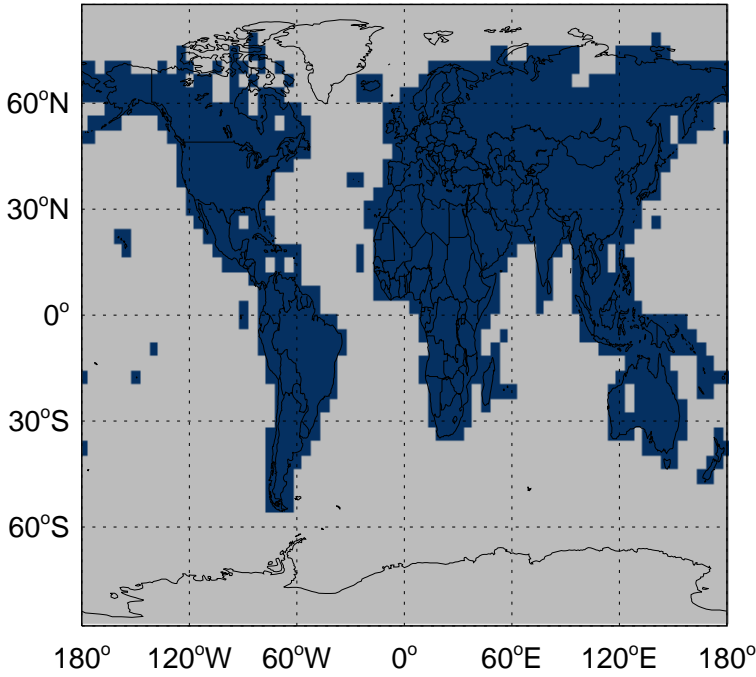
# GEOS-Chem Emission Ratio Maps

v11-02c / v11-01-public-Run0

v11-02c / v11-02a

Ratio: CH<sub>2</sub>O column anth+biof emissions for Jul

Ratio: CH<sub>2</sub>O column anth+biof emissions for Jul



v11-02c / v11-01-public-Run0

v11-02c / v11-02a

Ratio: CH<sub>2</sub>O biomass emissions for Jul

Ratio: CH<sub>2</sub>O biomass emissions for Jul

