
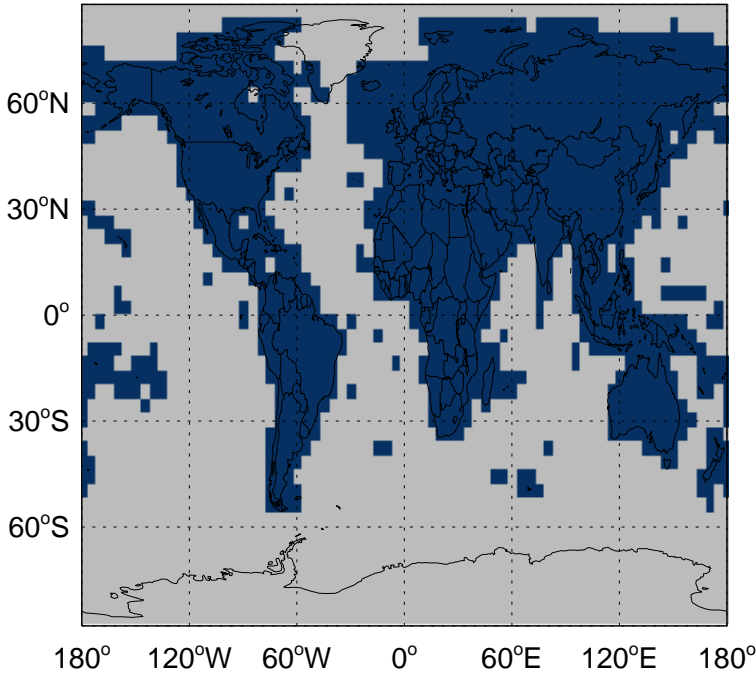


GEOS-Chem Emission Ratio Maps

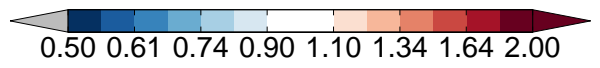
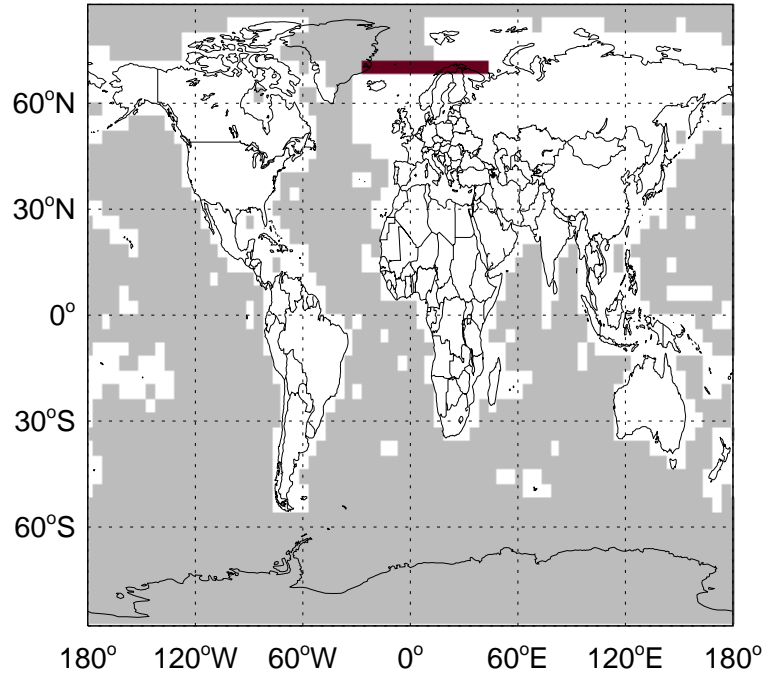
v11-02c / v11-01-public-Run0

Ratio: CO column anth+biof emissions for Apr



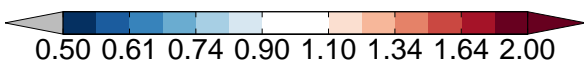
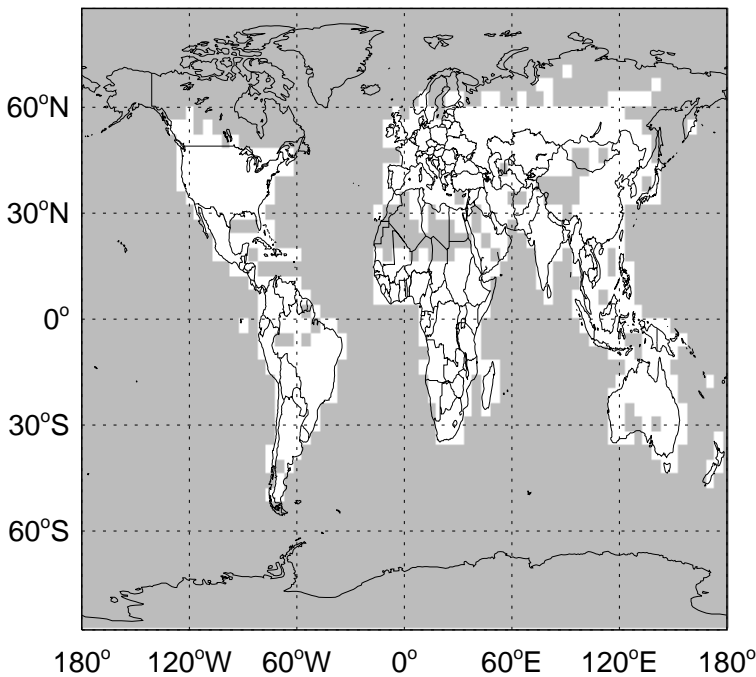
v11-02c / v11-02a

Ratio: CO column anth+biof emissions for Apr



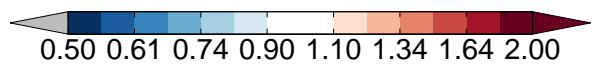
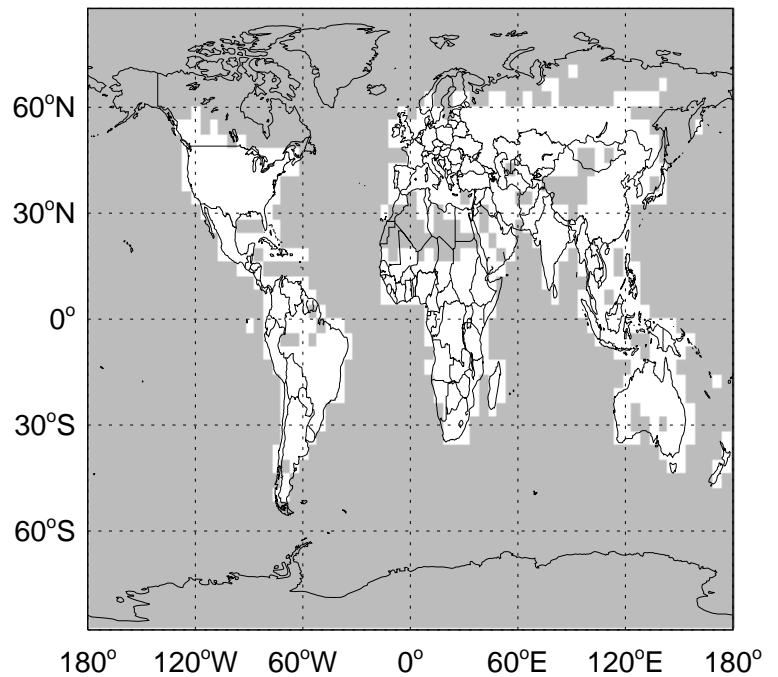
v11-02c / v11-01-public-Run0

Ratio: CO biomass emissions for Apr



v11-02c / v11-02a

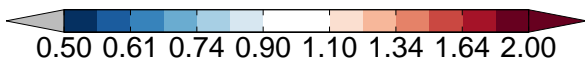
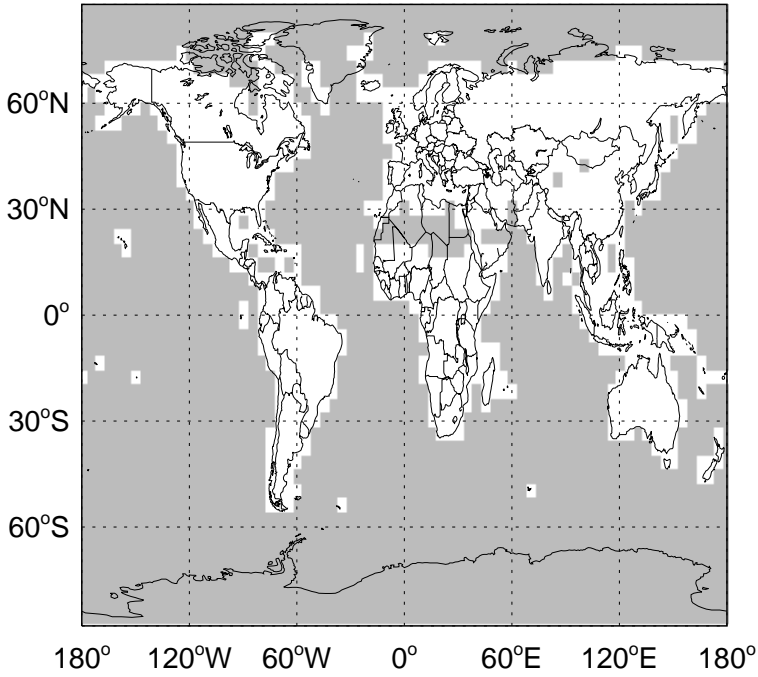
Ratio: CO biomass emissions for Apr



GEOS-Chem Emission Ratio Maps

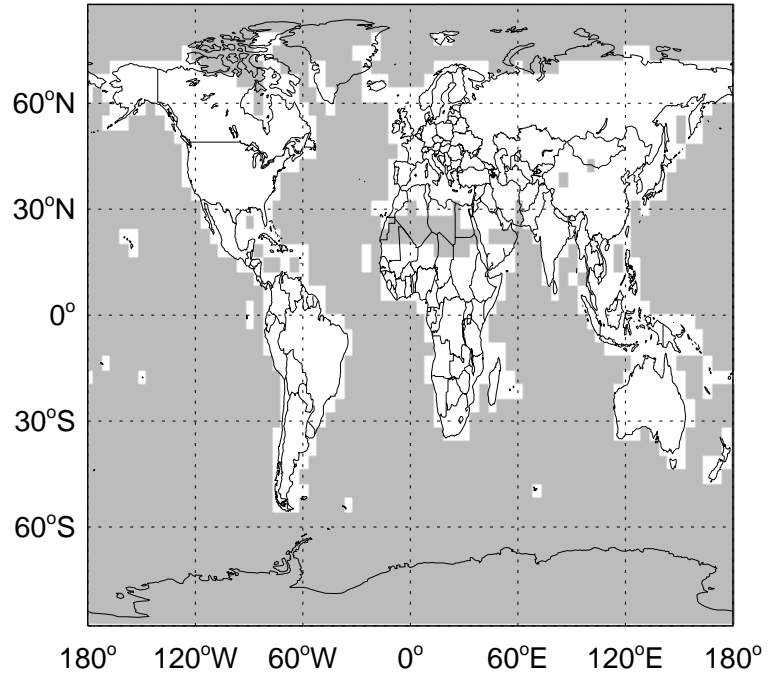
v11-02c / v11-01-public-Run0

Ratio: CO from MONOT emissions for Apr



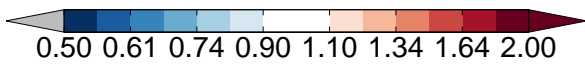
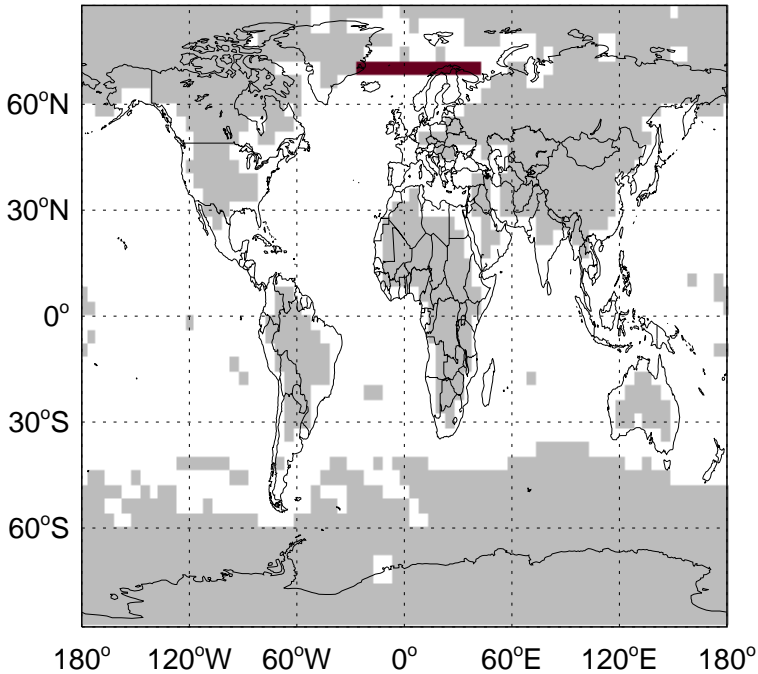
v11-02c / v11-02a

Ratio: CO from MONOT emissions for Apr



v11-02c / v11-01-public-Run0

Ratio: CO ship emissions for Apr



v11-02c / v11-02a

Ratio: CO ship emissions for Apr

