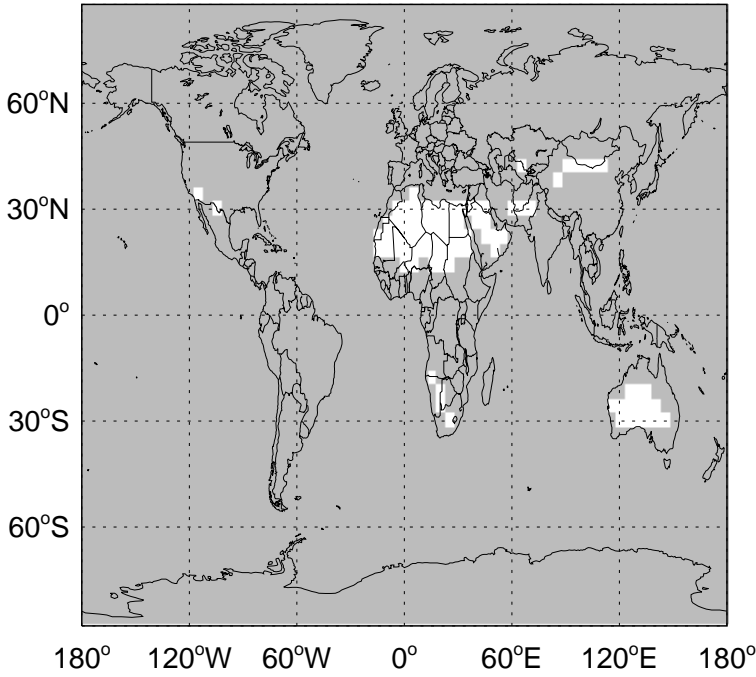


GEOS-Chem Emission Ratio Maps


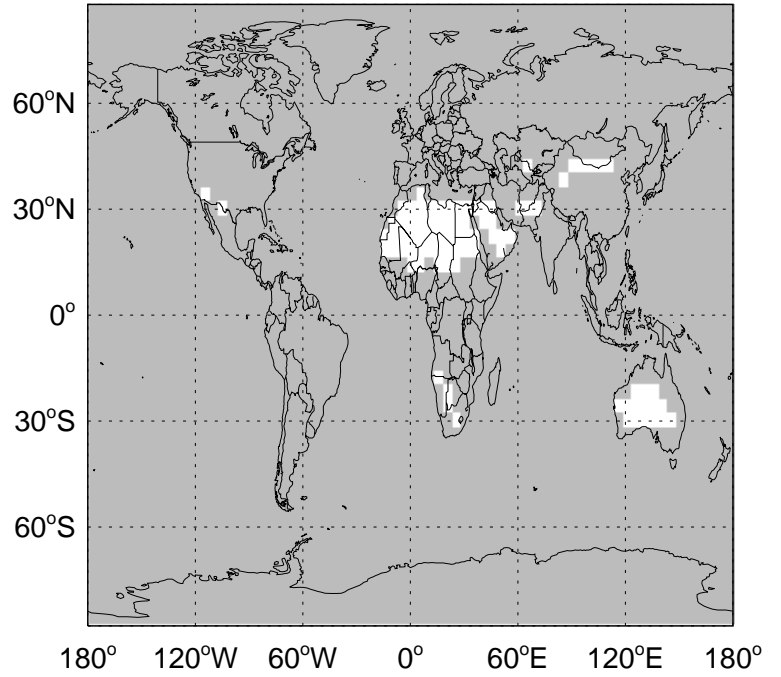
v11-02c / v11-01-public-Run0

Ratio: DST1 emissions for Apr



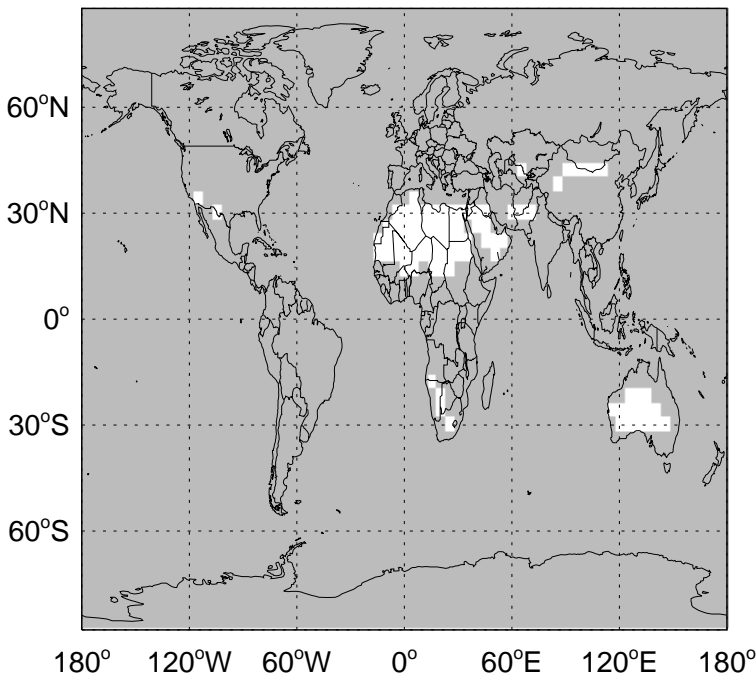
v11-02c / v11-02a

Ratio: DST1 emissions for Apr



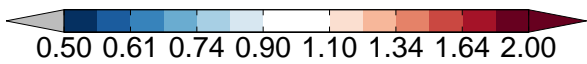
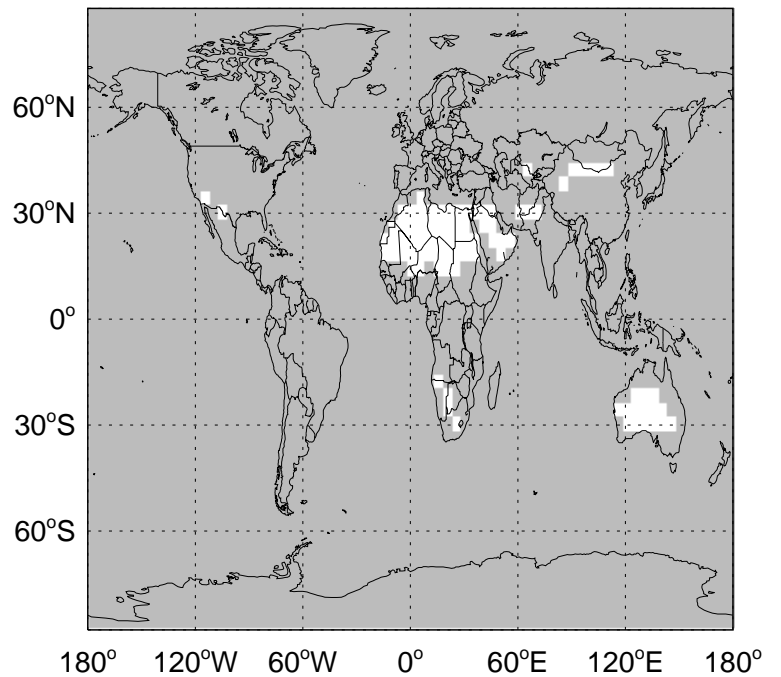
v11-02c / v11-01-public-Run0

Ratio: DST2 emissions for Apr



v11-02c / v11-02a

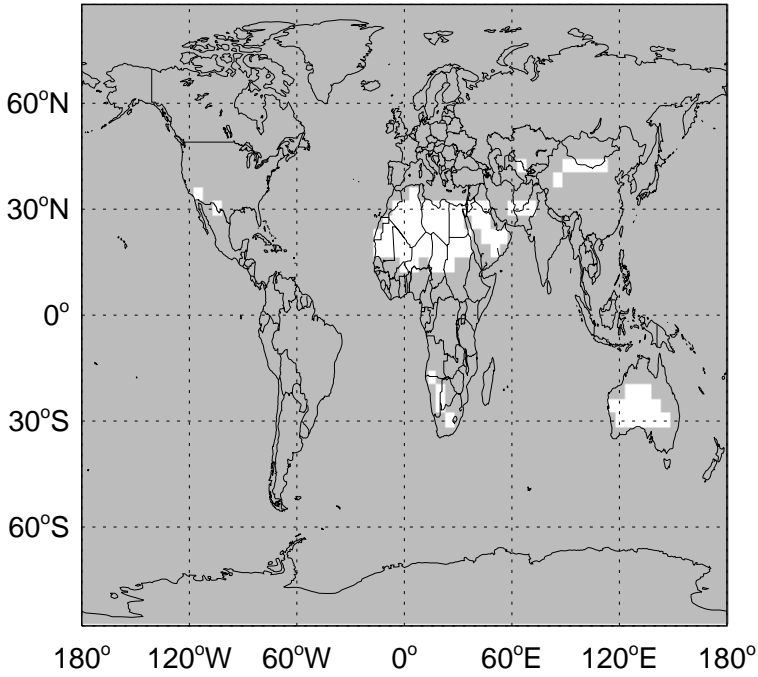
Ratio: DST2 emissions for Apr



GEOS-Chem Emission Ratio Maps

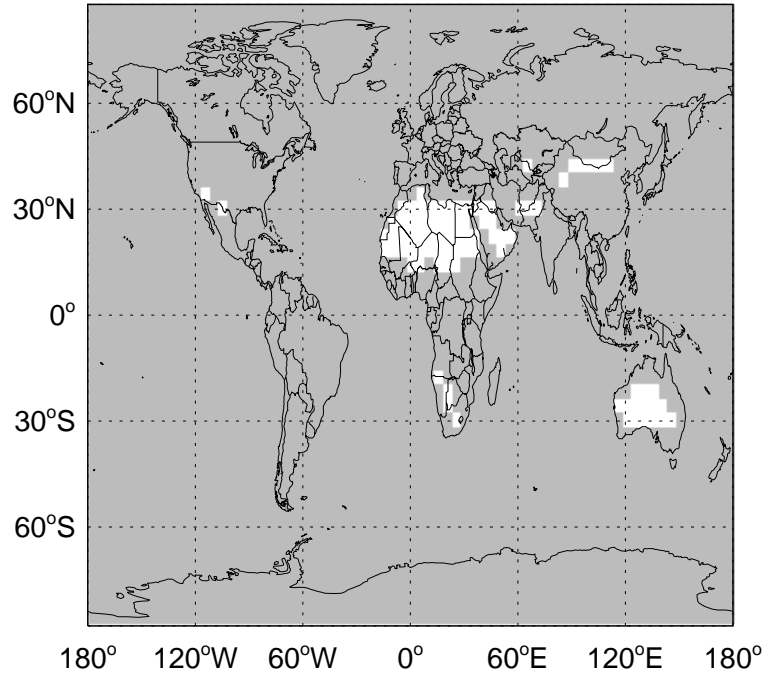
v11-02c / v11-01-public-Run0

Ratio: DST3 emissions for Apr



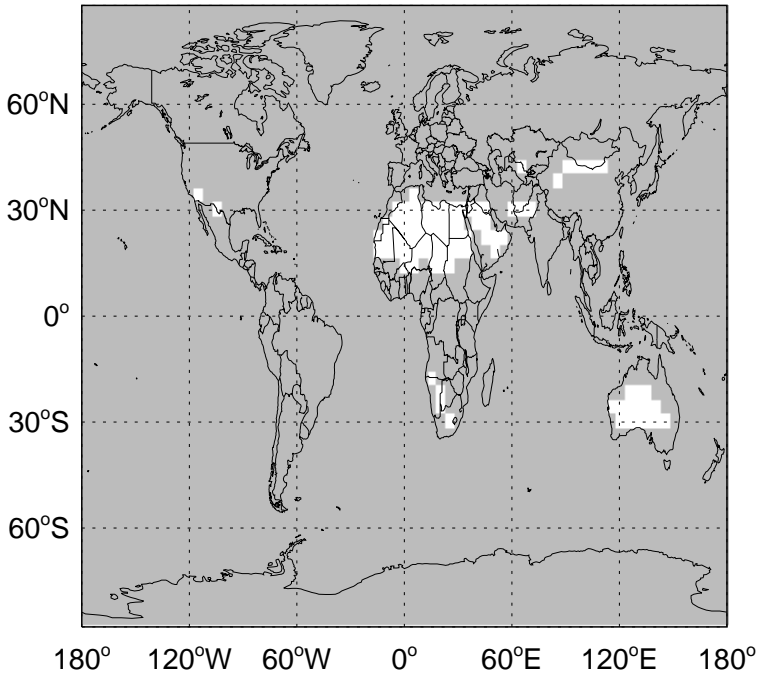
v11-02c / v11-02a

Ratio: DST3 emissions for Apr



v11-02c / v11-01-public-Run0

Ratio: DST4 emissions for Apr



v11-02c / v11-02a

Ratio: DST4 emissions for Apr

