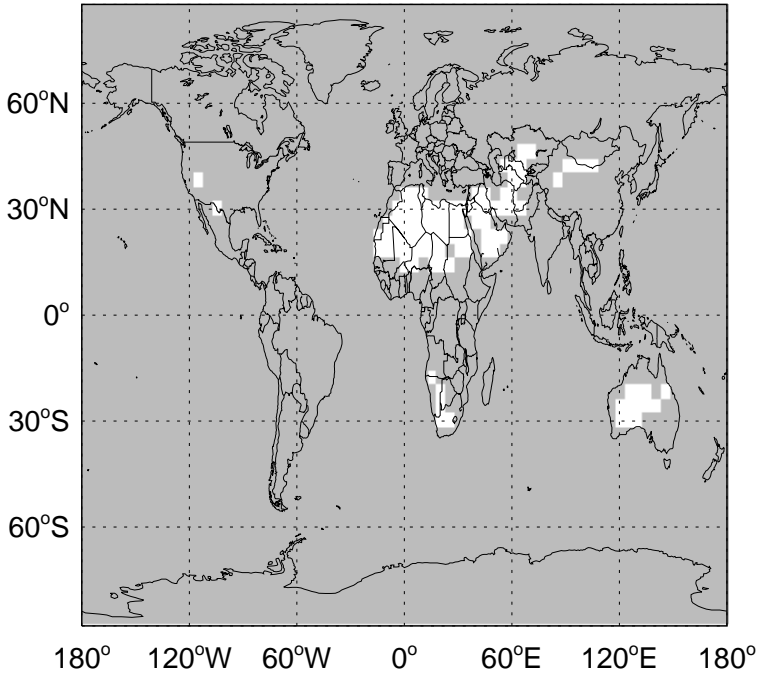


GEOS-Chem Emission Ratio Maps

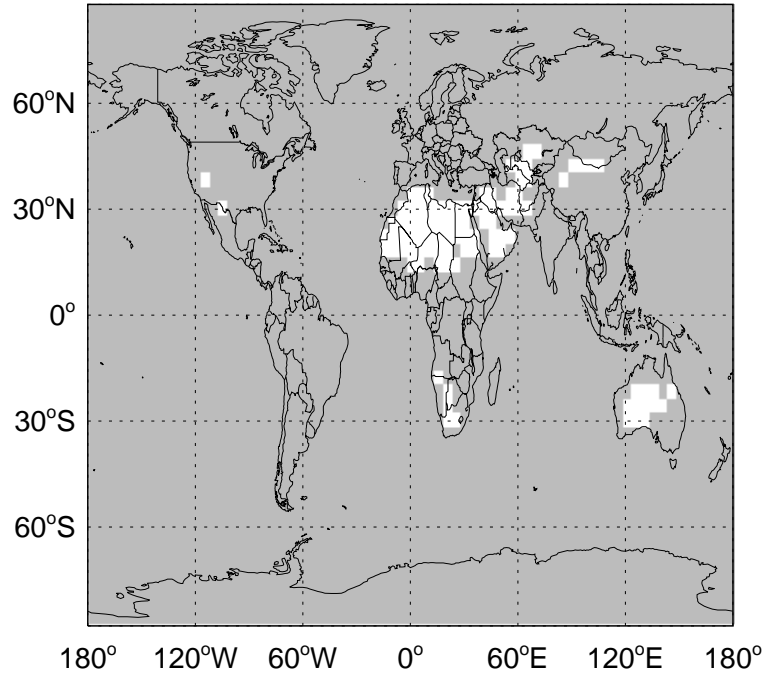
v11-02c / v11-01-public-Run0

Ratio: DST1 emissions for Jul



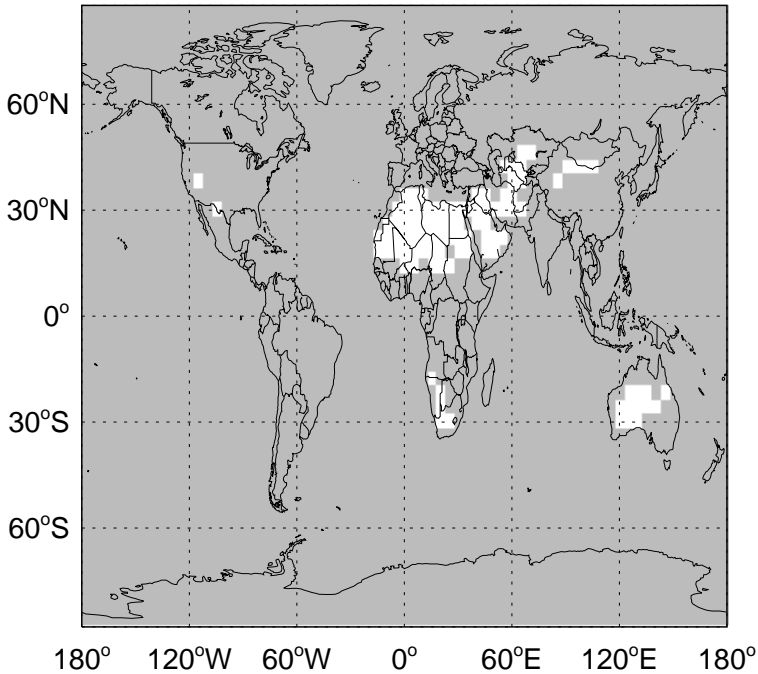
v11-02c / v11-02a

Ratio: DST1 emissions for Jul



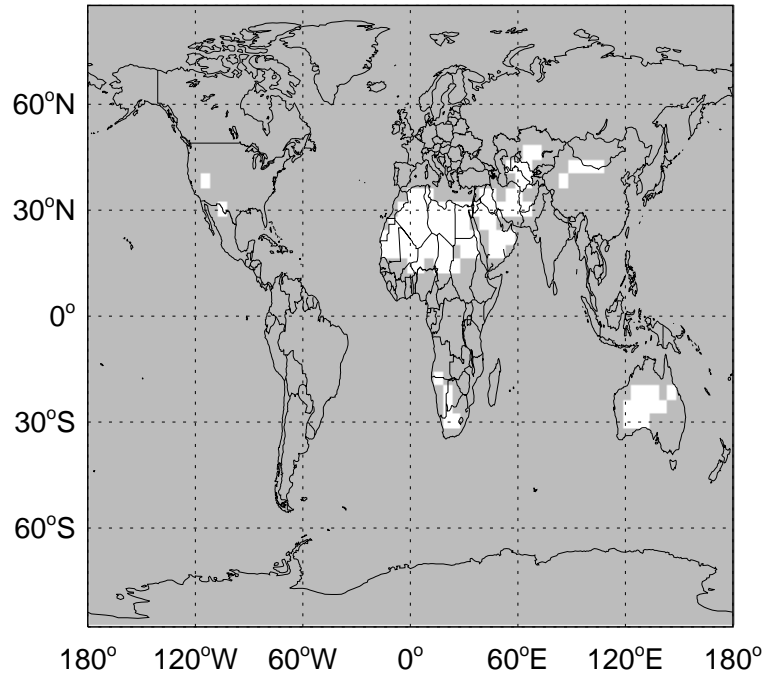
v11-02c / v11-01-public-Run0

Ratio: DST2 emissions for Jul



v11-02c / v11-02a

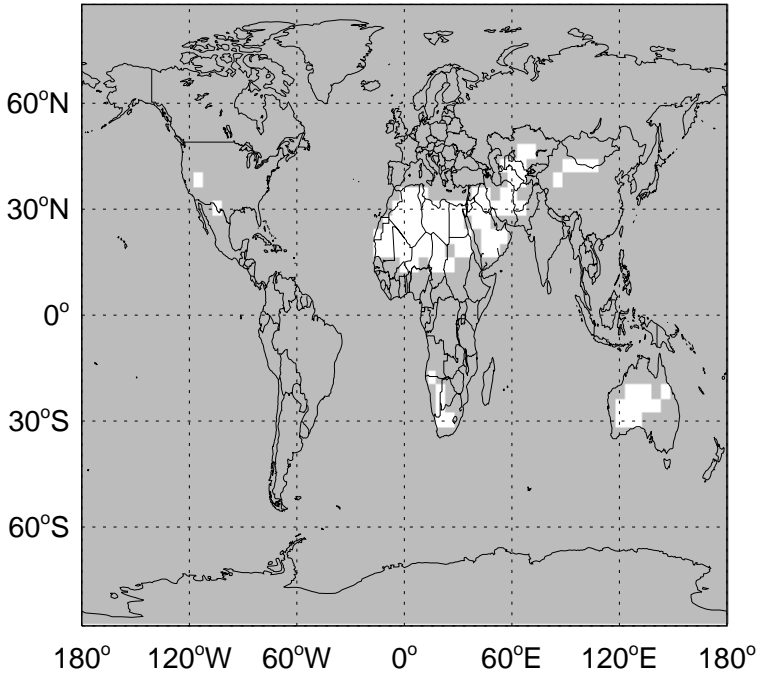
Ratio: DST2 emissions for Jul



GEOS-Chem Emission Ratio Maps

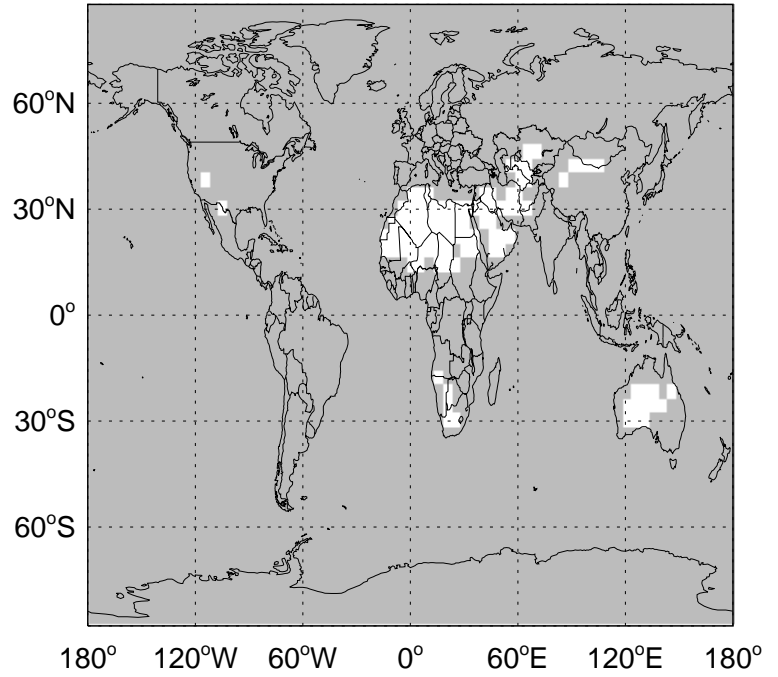
v11-02c / v11-01-public-Run0

Ratio: DST3 emissions for Jul



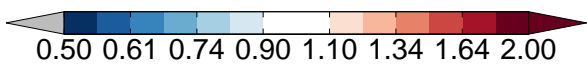
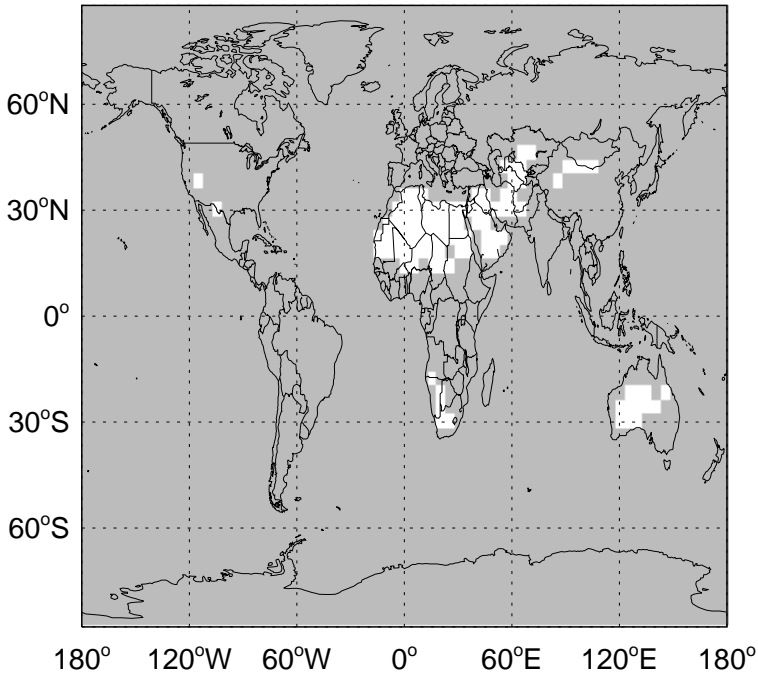
v11-02c / v11-02a

Ratio: DST3 emissions for Jul



v11-02c / v11-01-public-Run0

Ratio: DST4 emissions for Jul



v11-02c / v11-02a

Ratio: DST4 emissions for Jul

