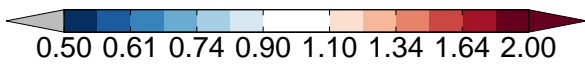
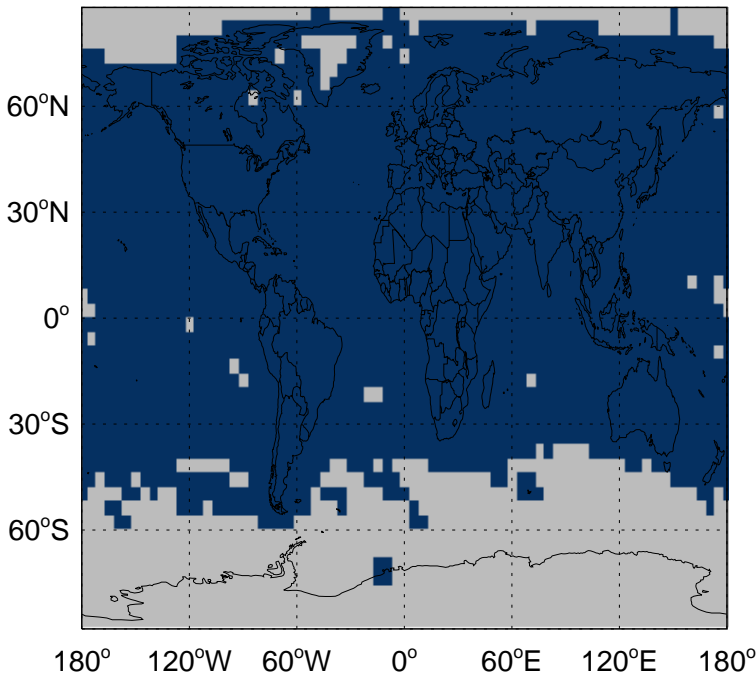


GEOS-Chem Emission Ratio Maps

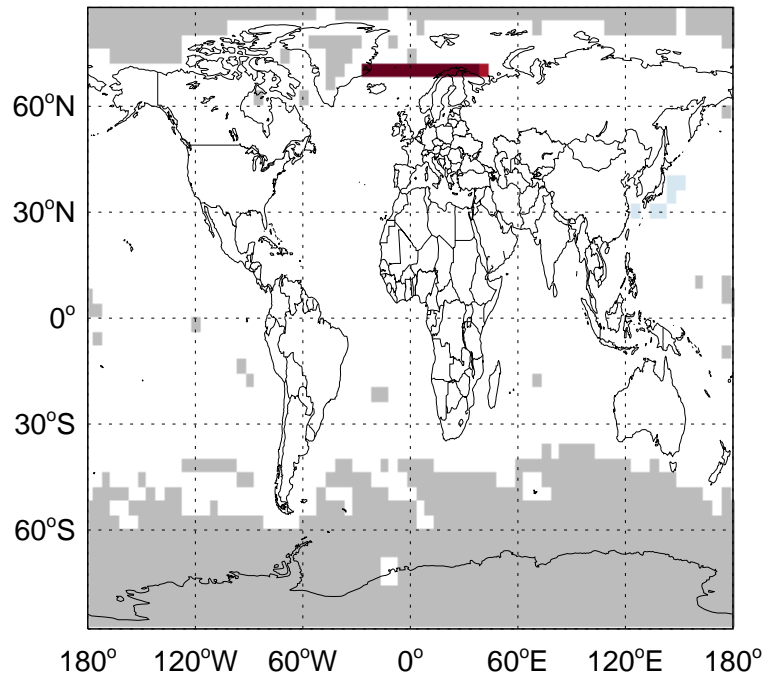
v11-02c / v11-01-public-Run0

Ratio: NO column anth+biof emissions for Apr




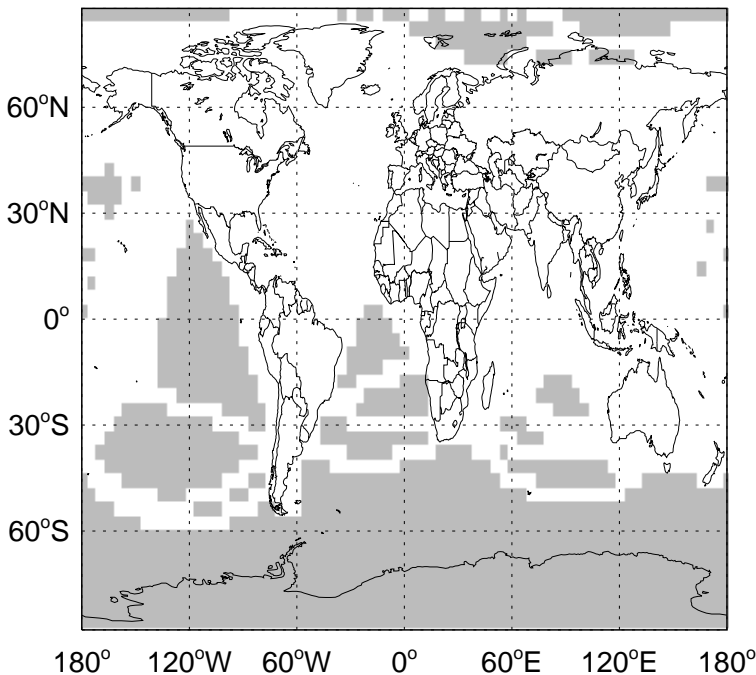
v11-02c / v11-02a

Ratio: NO column anth+biof emissions for Apr



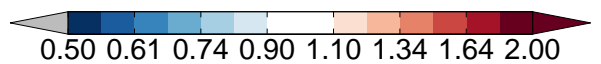
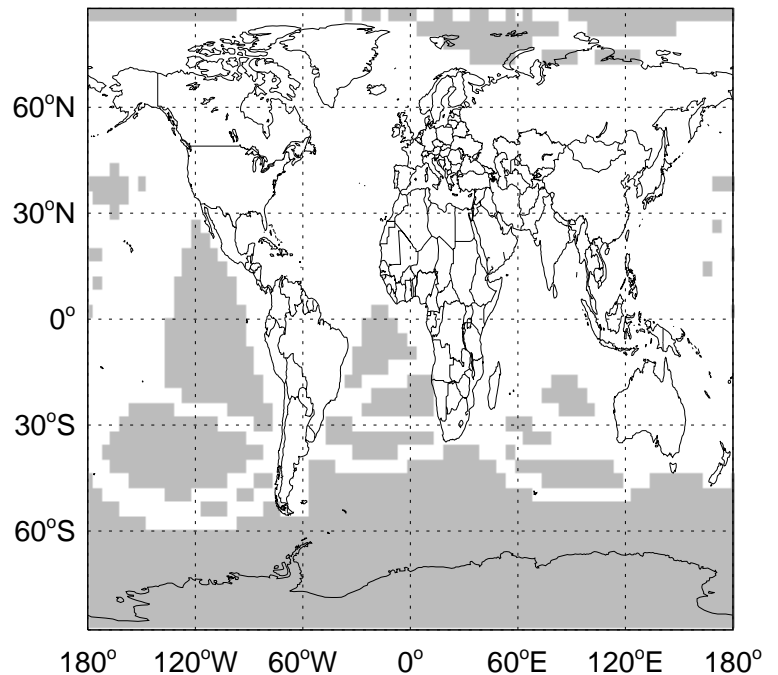
v11-02c / v11-01-public-Run0

Ratio: NO column aircraft emissions for Apr



v11-02c / v11-02a

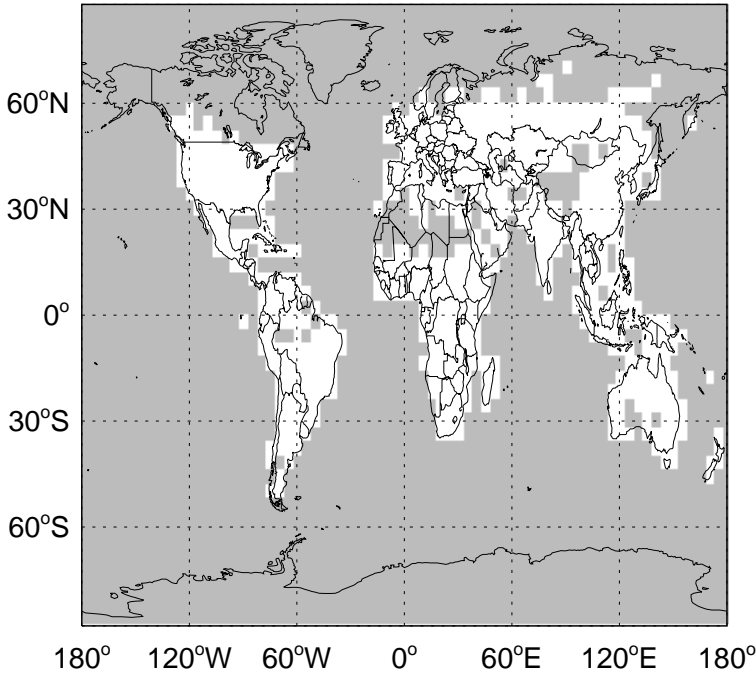
Ratio: NO column aircraft emissions for Apr



GEOS-Chem Emission Ratio Maps

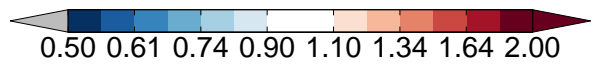

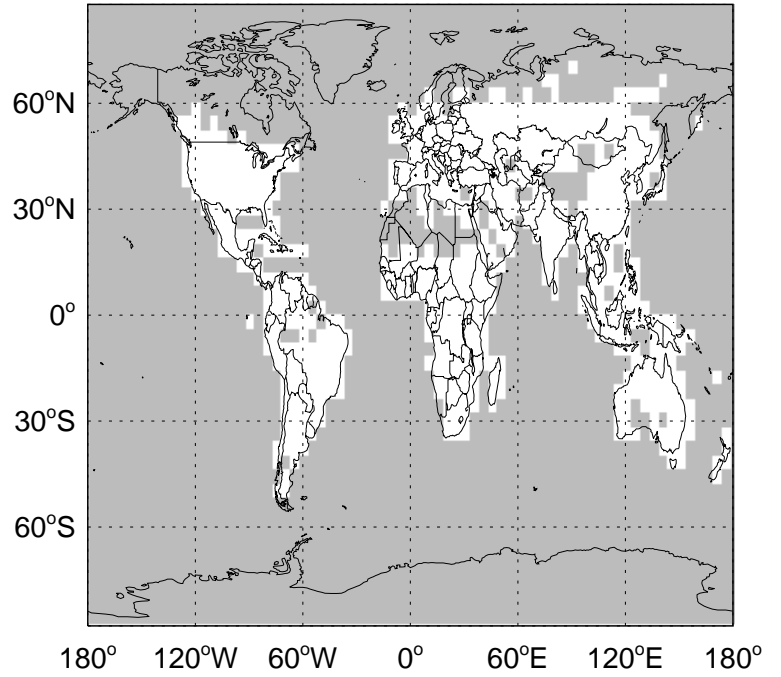
v11-02c / v11-01-public-Run0

Ratio: NO biomass emissions for Apr



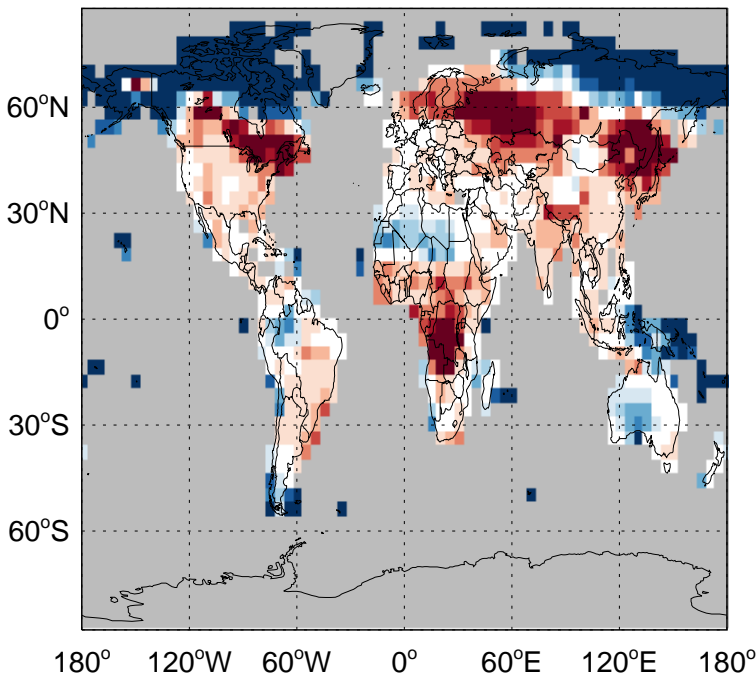
v11-02c / v11-02a

Ratio: NO biomass emissions for Apr



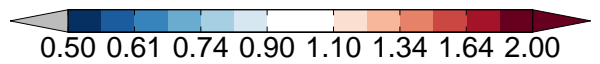
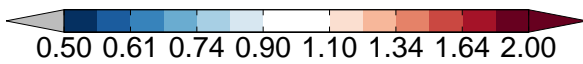
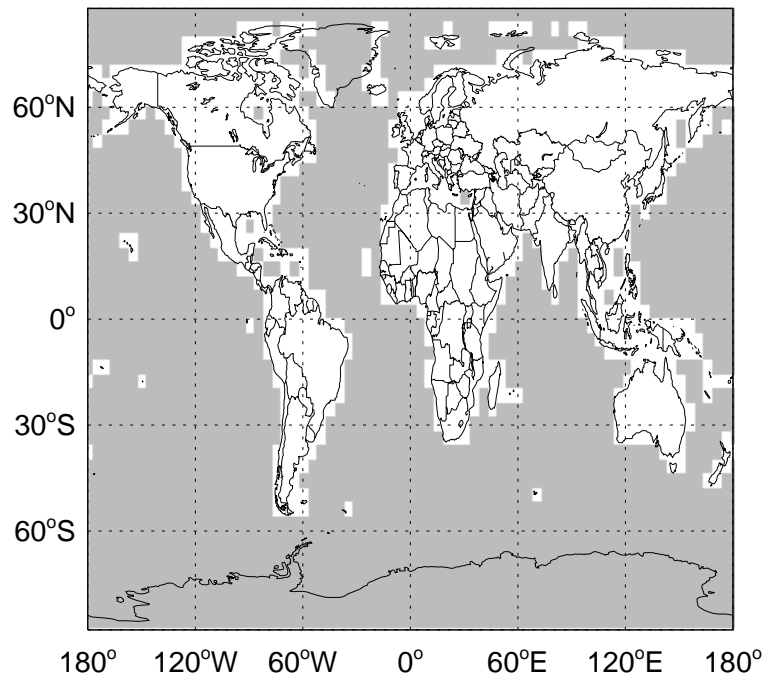
v11-02c / v11-01-public-Run0

Ratio: NO fertilizer emissions for Apr



v11-02c / v11-02a


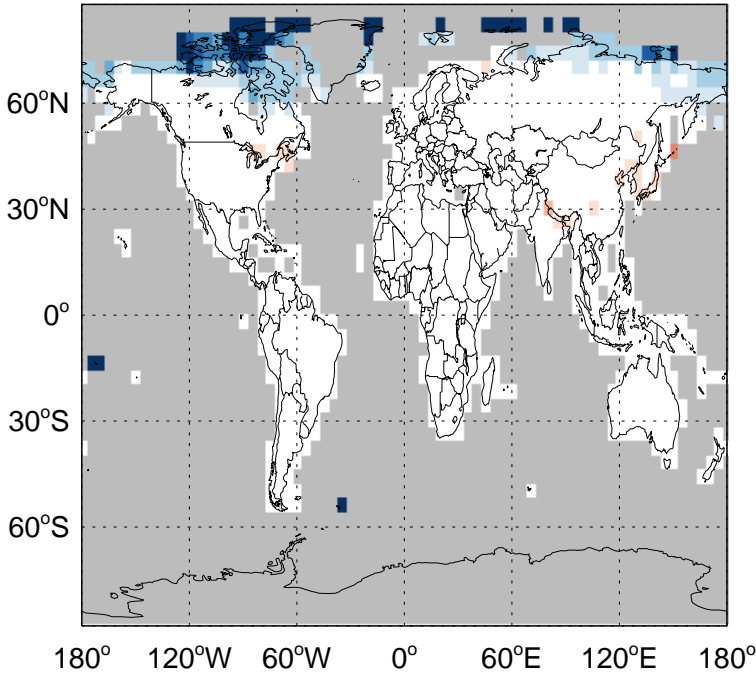
Ratio: NO fertilizer emissions for Apr



GEOS-Chem Emission Ratio Maps

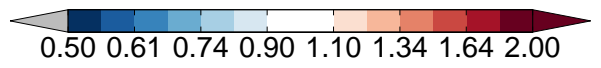
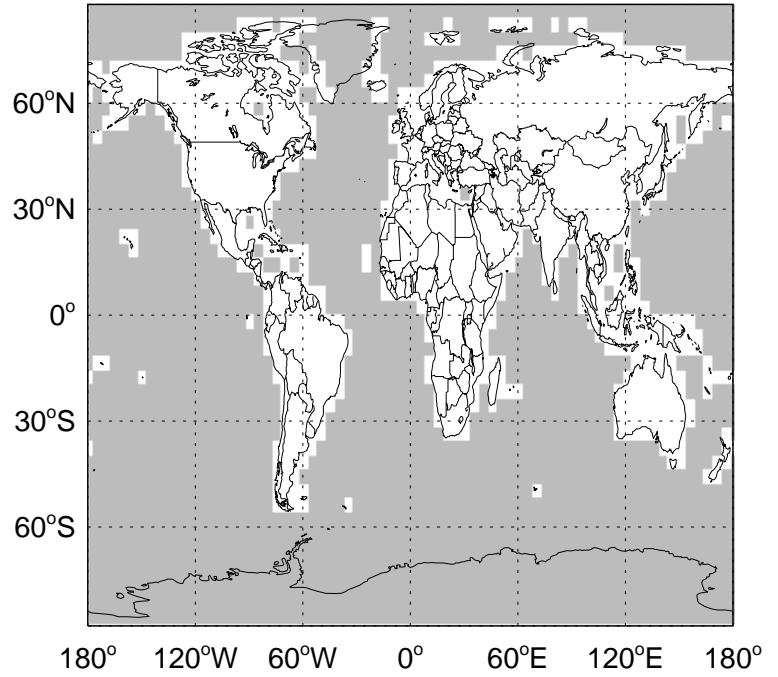
v11-02c / v11-01-public-Run0

Ratio: NO soil emissions for Apr



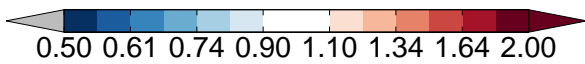
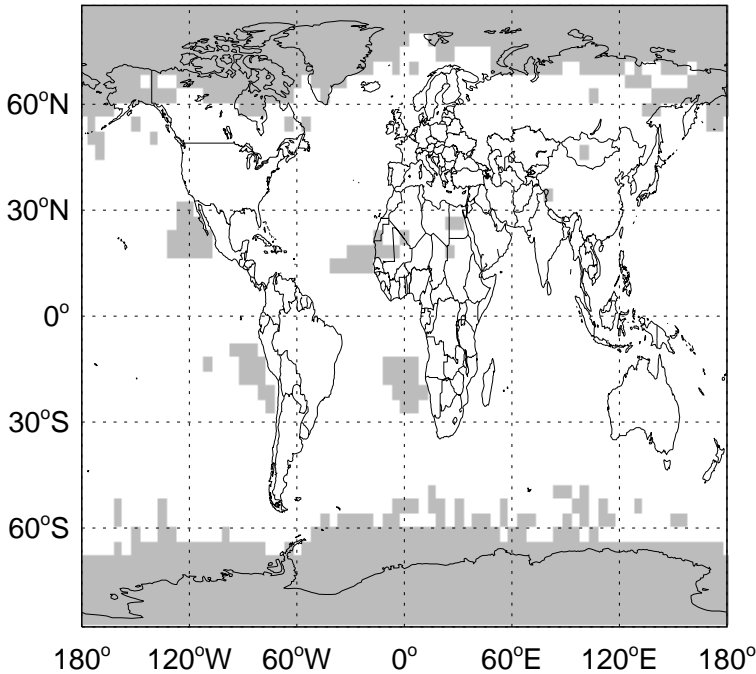
v11-02c / v11-02a

Ratio: NO soil emissions for Apr



v11-02c / v11-01-public-Run0

Ratio: NO column lightning emissions for Apr



v11-02c / v11-02a

Ratio: NO column lightning emissions for Apr

