

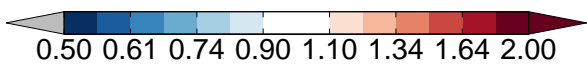
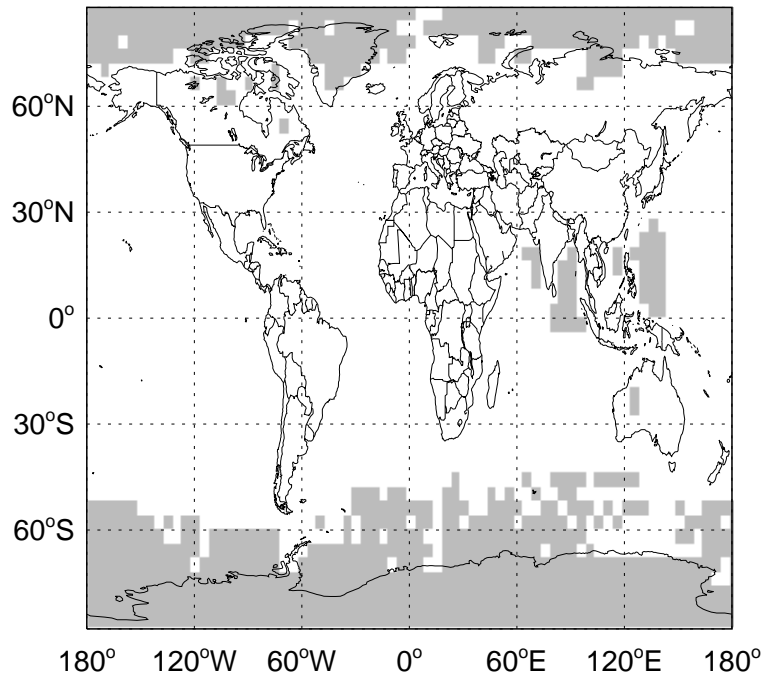
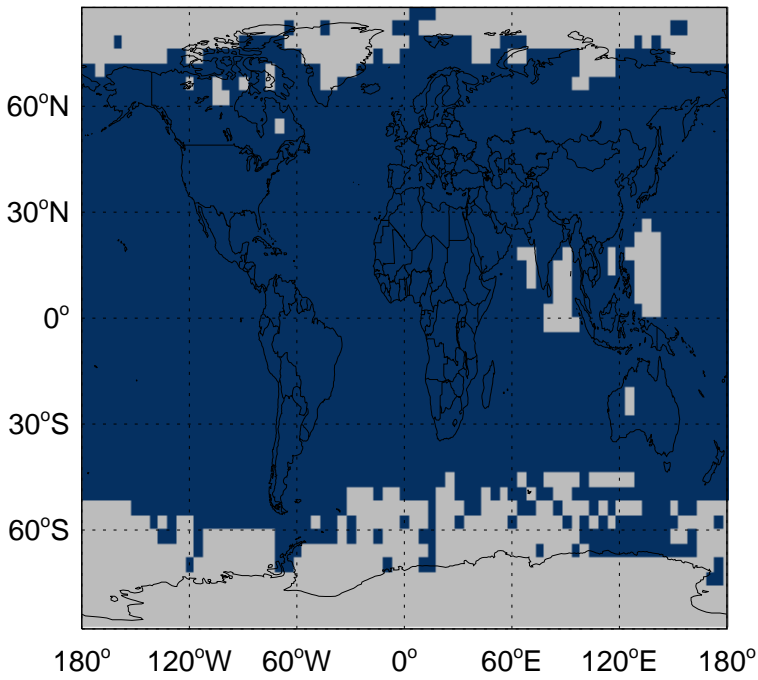
GEOS-Chem Emission Ratio Maps

v11-02c / v11-01-public-Run0

v11-02c / v11-02a

Ratio: PRPE column anth+biof emissions for Apr

Ratio: PRPE column anth+biof emissions for Apr

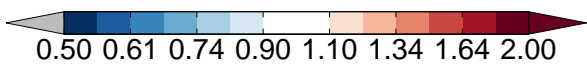
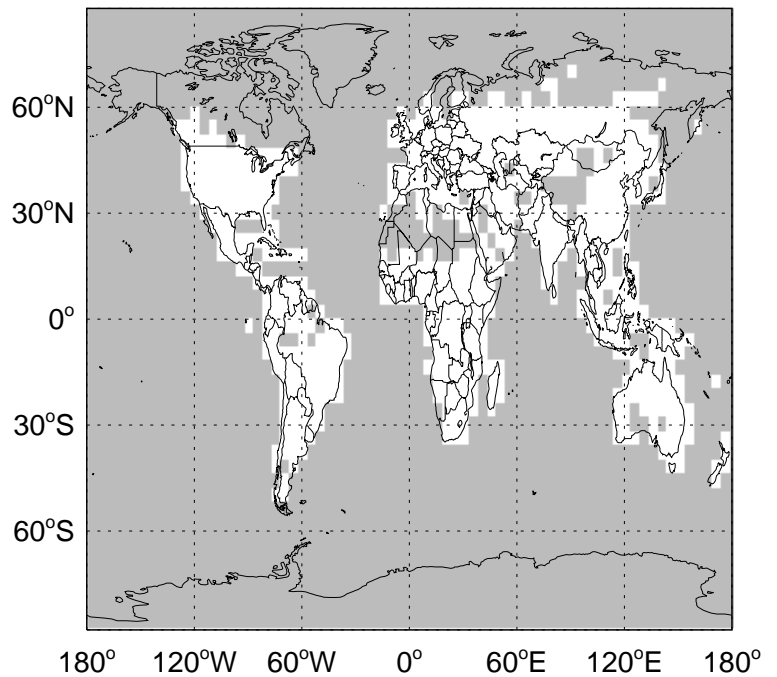
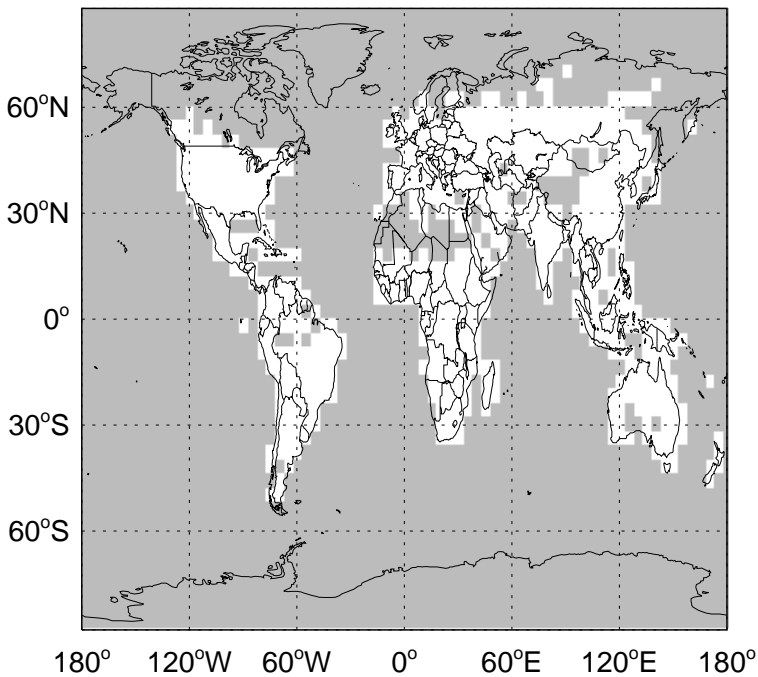


v11-02c / v11-01-public-Run0

v11-02c / v11-02a

Ratio: PRPE biomass emissions for Apr

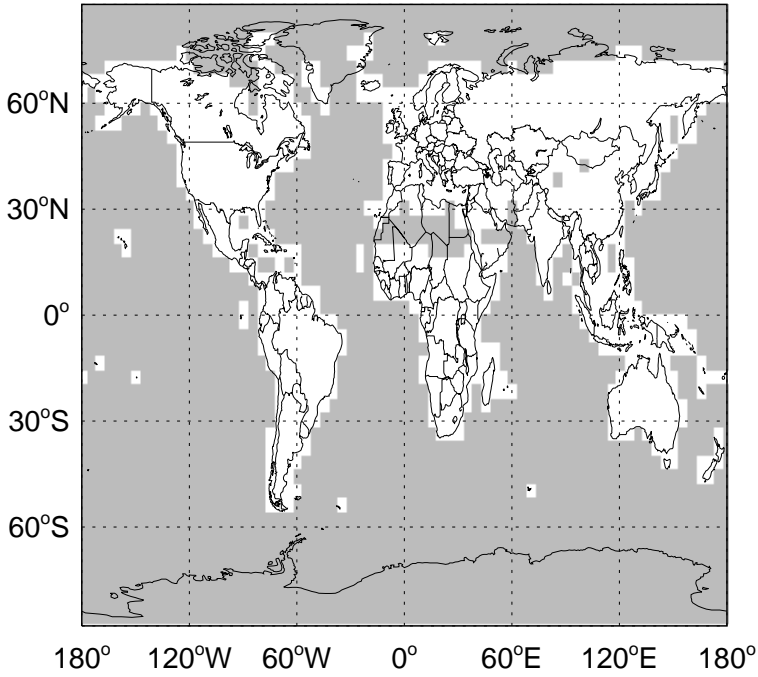
Ratio: PRPE biomass emissions for Apr



GEOS-Chem Emission Ratio Maps

v11-02c / v11-01-public-Run0

Ratio: PRPE biogenic emissions for Apr



v11-02c / v11-02a

Ratio: PRPE biogenic emissions for Apr

