

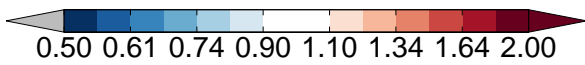
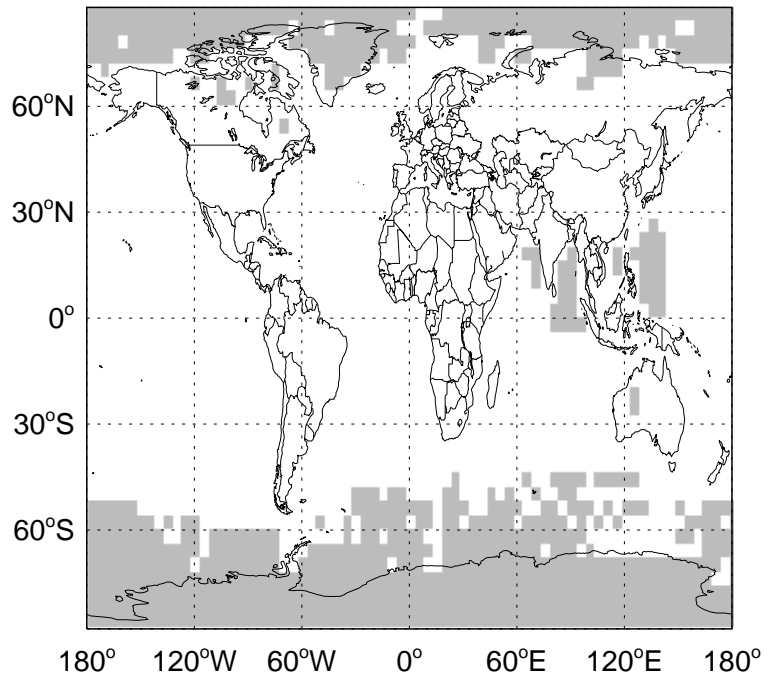
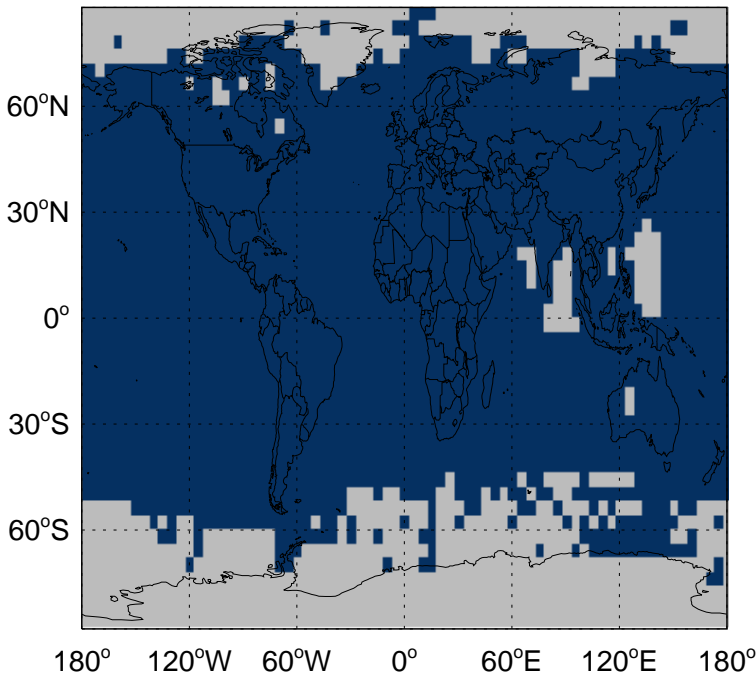
# GEOS-Chem Emission Ratio Maps

v11-02c / v11-01-public-Run0

v11-02c / v11-02a

Ratio: PRPE column anth+biof emissions for Jul

Ratio: PRPE column anth+biof emissions for Jul

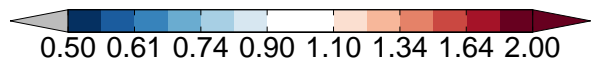
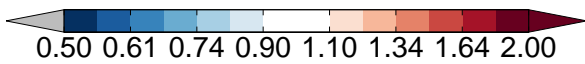
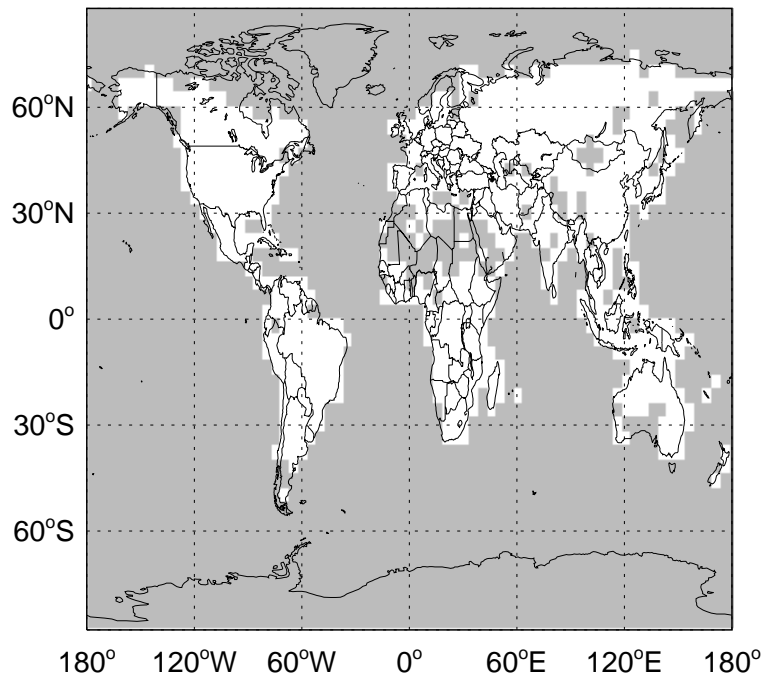
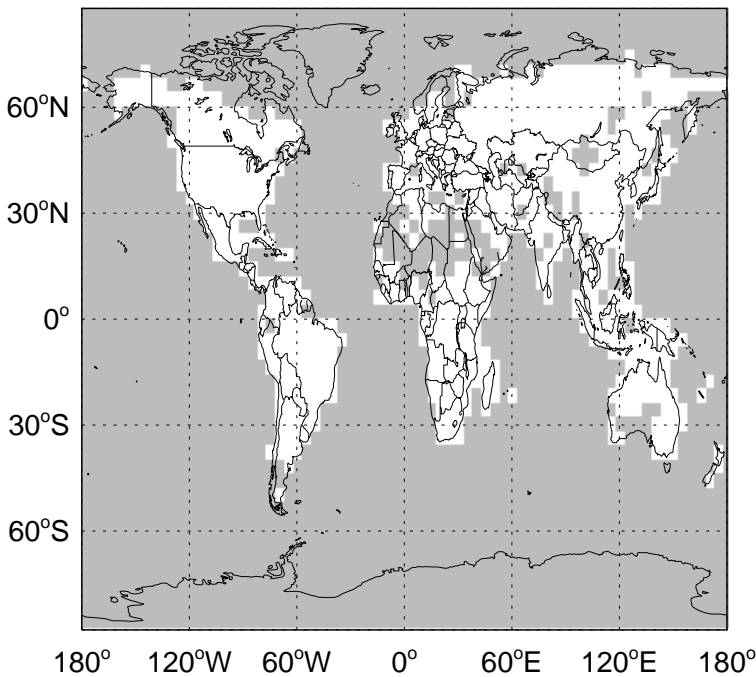


v11-02c / v11-01-public-Run0

v11-02c / v11-02a

Ratio: PRPE biomass emissions for Jul


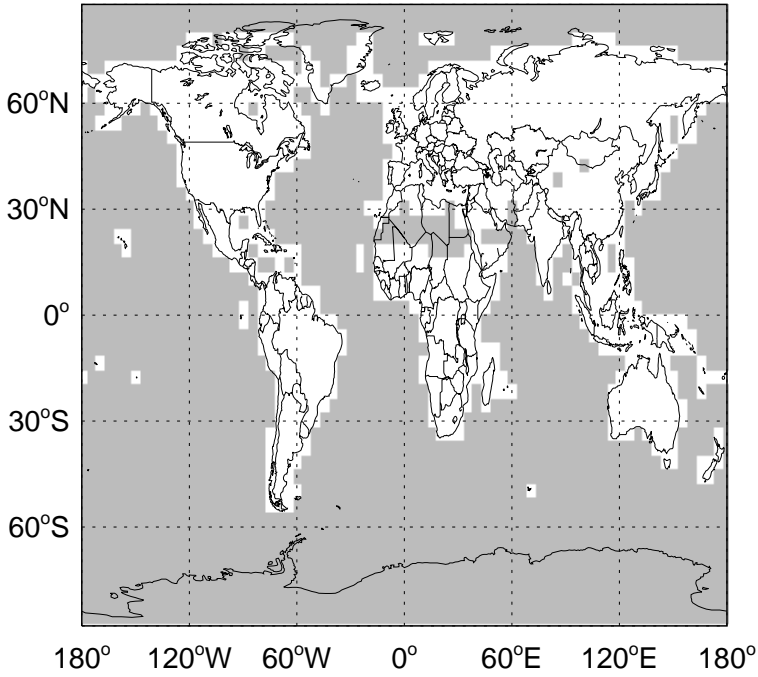
Ratio: PRPE biomass emissions for Jul



# GEOS-Chem Emission Ratio Maps

v11-02c / v11-01-public-Run0

Ratio: PRPE biogenic emissions for Jul



v11-02c / v11-02a

Ratio: PRPE biogenic emissions for Jul

