

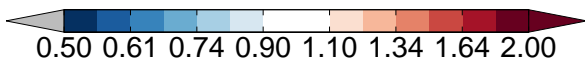
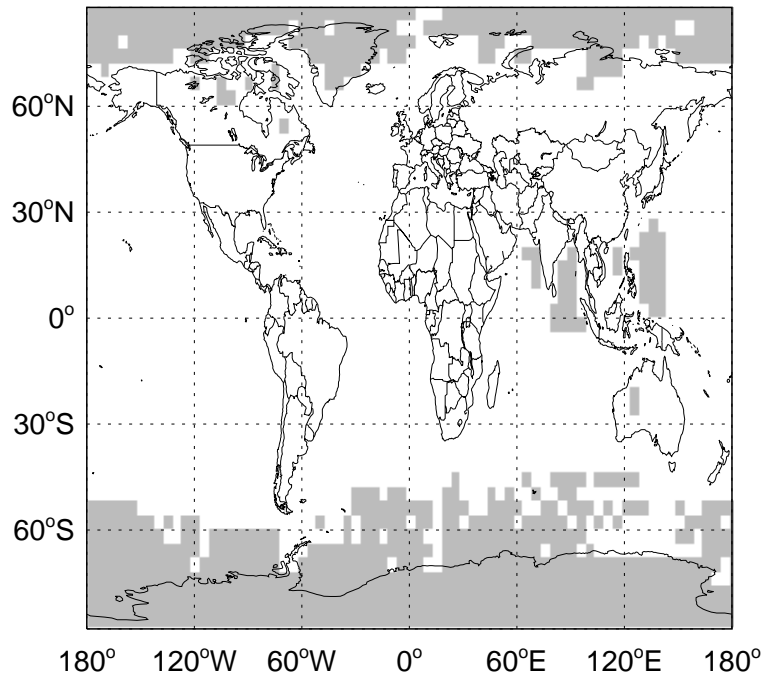
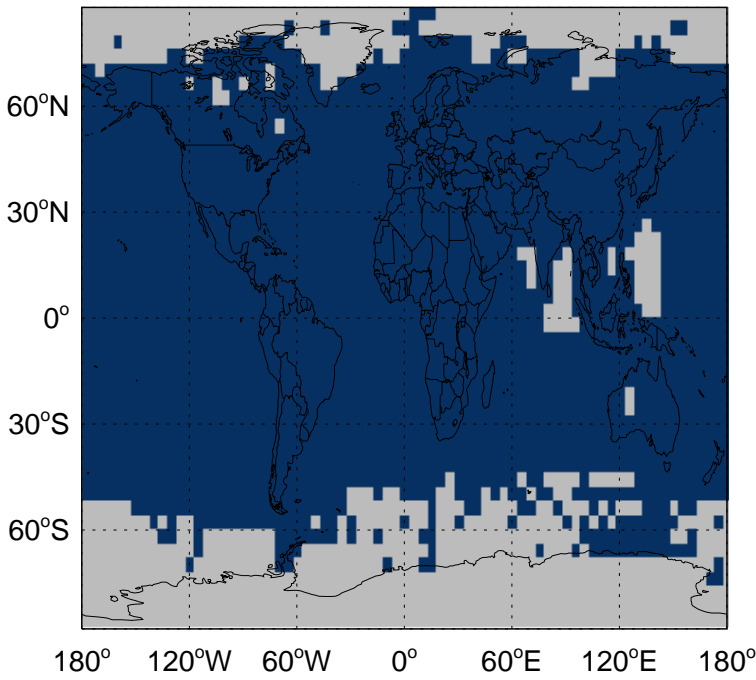
GEOS-Chem Emission Ratio Maps

v11-02c / v11-01-public-Run0

v11-02c / v11-02a

Ratio: PRPE column anth+biof emissions for Oct

Ratio: PRPE column anth+biof emissions for Oct

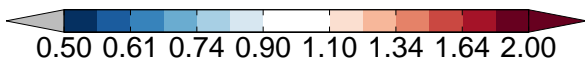
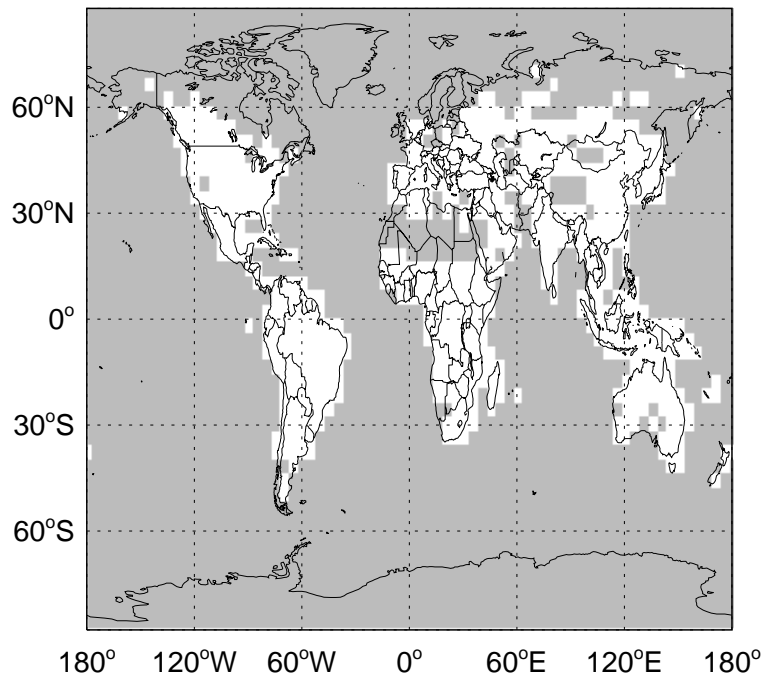
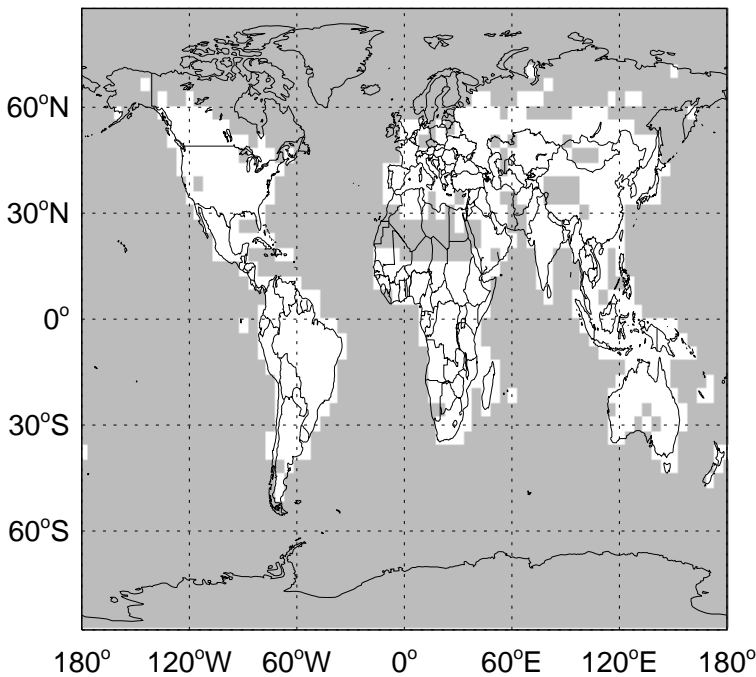


v11-02c / v11-01-public-Run0

v11-02c / v11-02a

Ratio: PRPE biomass emissions for Oct

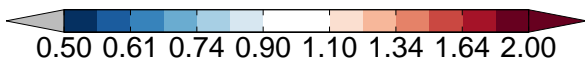
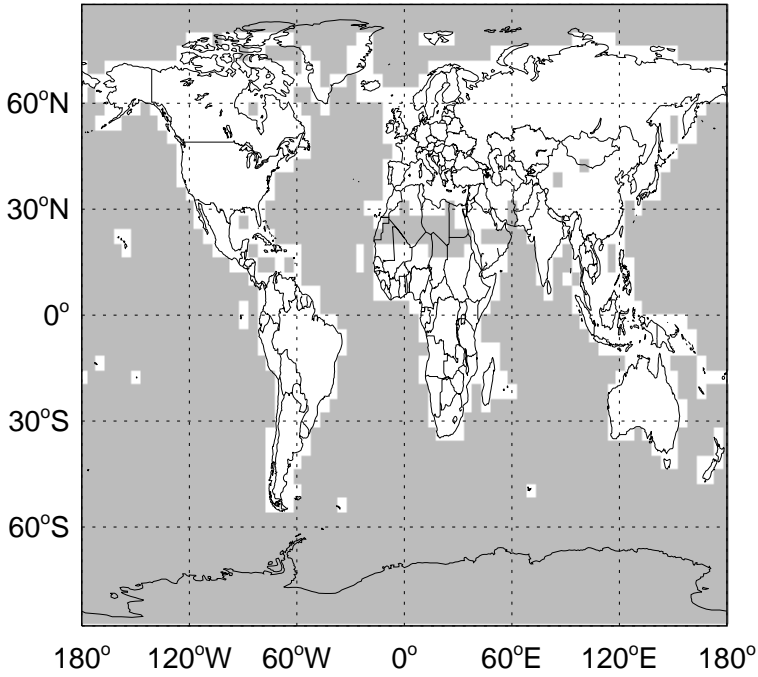
Ratio: PRPE biomass emissions for Oct



GEOS-Chem Emission Ratio Maps

v11-02c / v11-01-public-Run0

Ratio: PRPE biogenic emissions for Oct



v11-02c / v11-02a

Ratio: PRPE biogenic emissions for Oct

