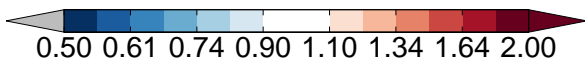
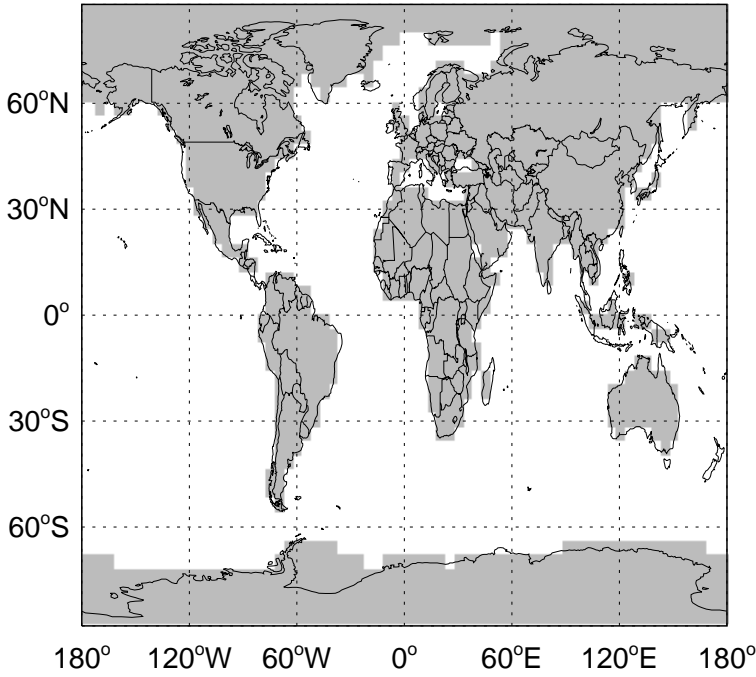


GEOS-Chem Emission Ratio Maps

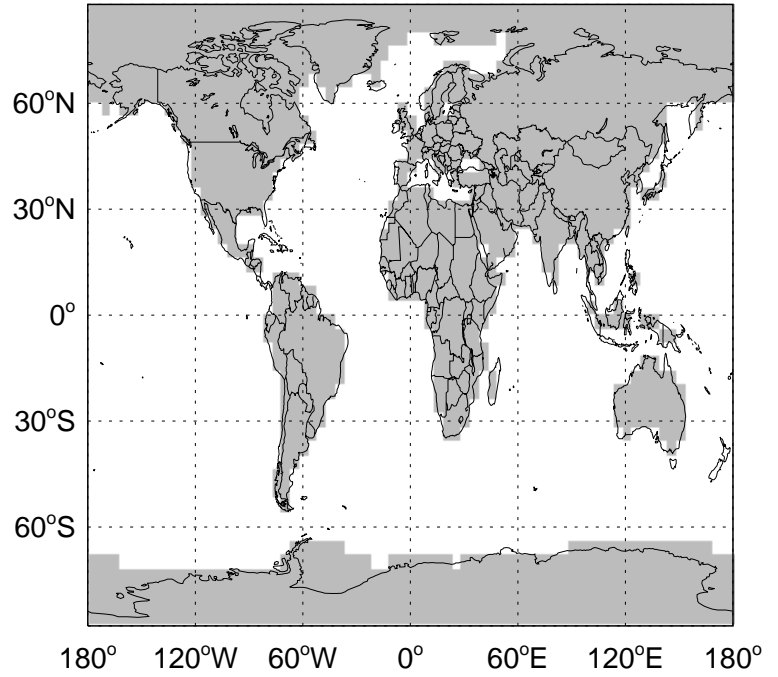
v11-02c / v11-01-public-Run0

Ratio: Accum-mode sea salt emissions for Apr



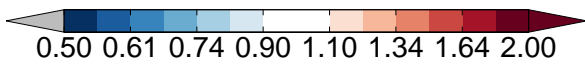
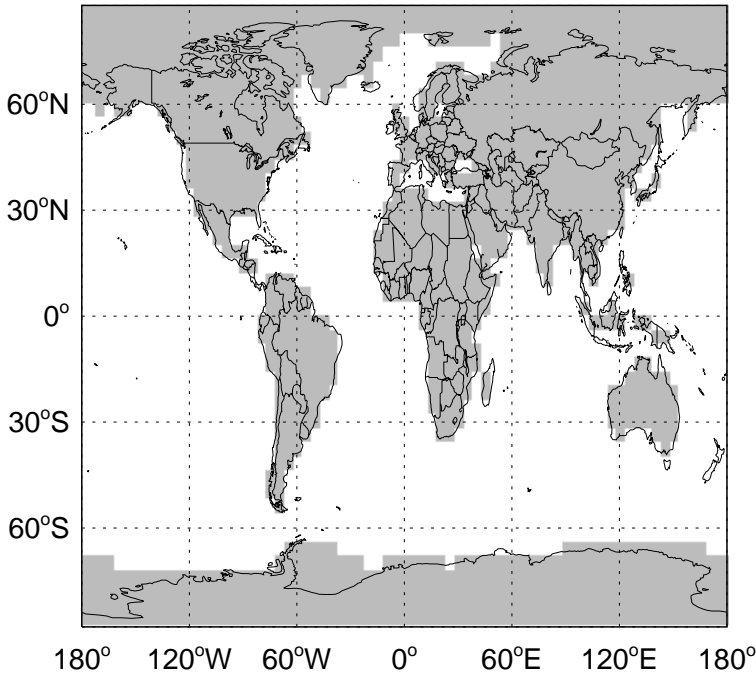
v11-02c / v11-02a

Ratio: Accum-mode sea salt emissions for Apr



v11-02c / v11-01-public-Run0

Ratio: Coarse-mode sea salt emissions for Apr



v11-02c / v11-02a

Ratio: Coarse-mode sea salt emissions for Apr

