

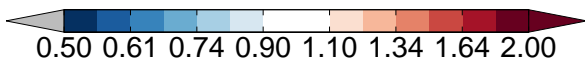
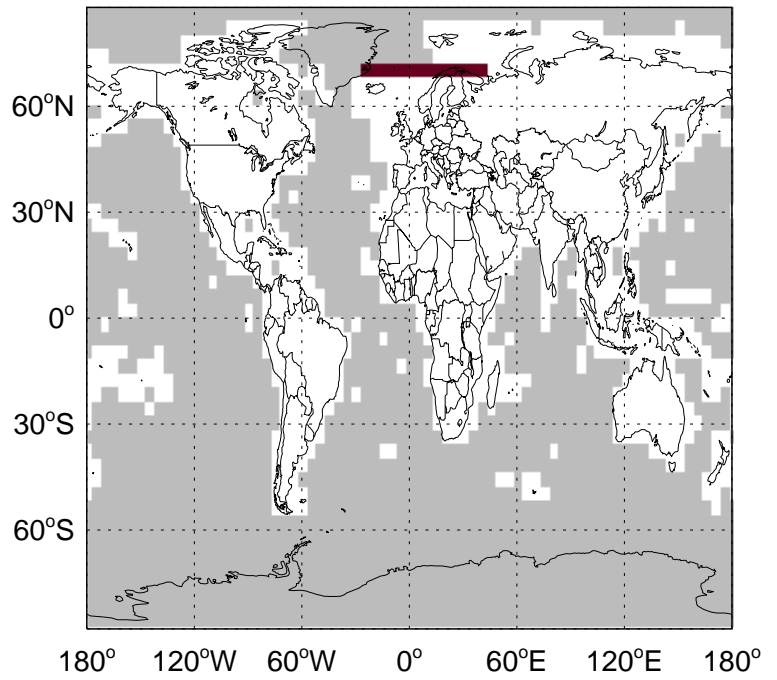
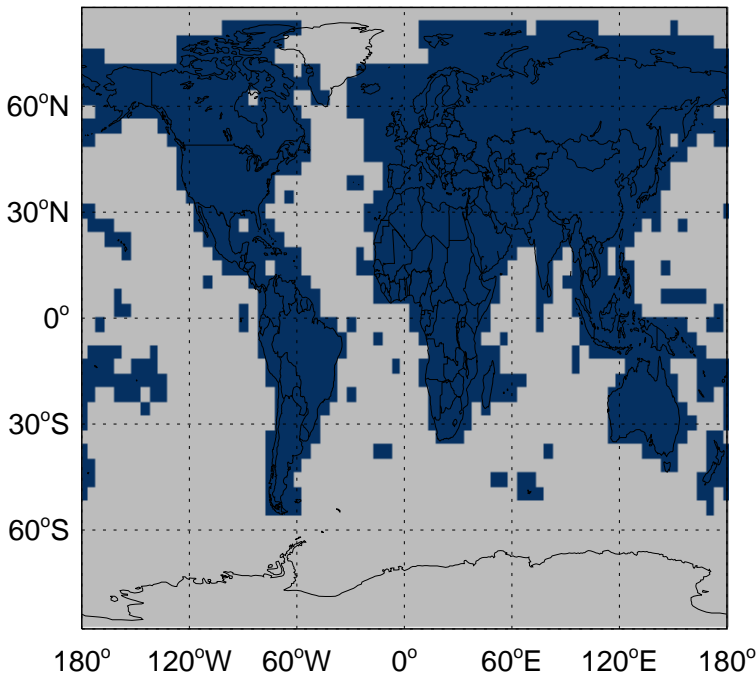
GEOS-Chem Emission Ratio Maps

v11-02c / v11-01-public-Run0

v11-02c / v11-02a

Ratio: SO2 column anthro emissions for Apr

Ratio: SO2 column anthro emissions for Apr

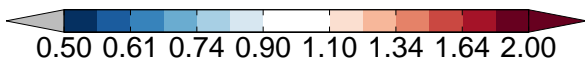
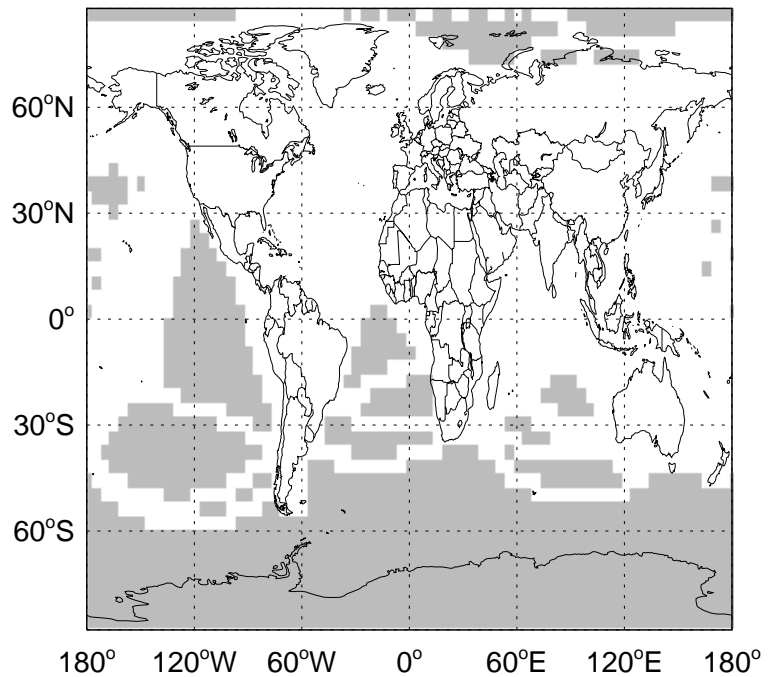
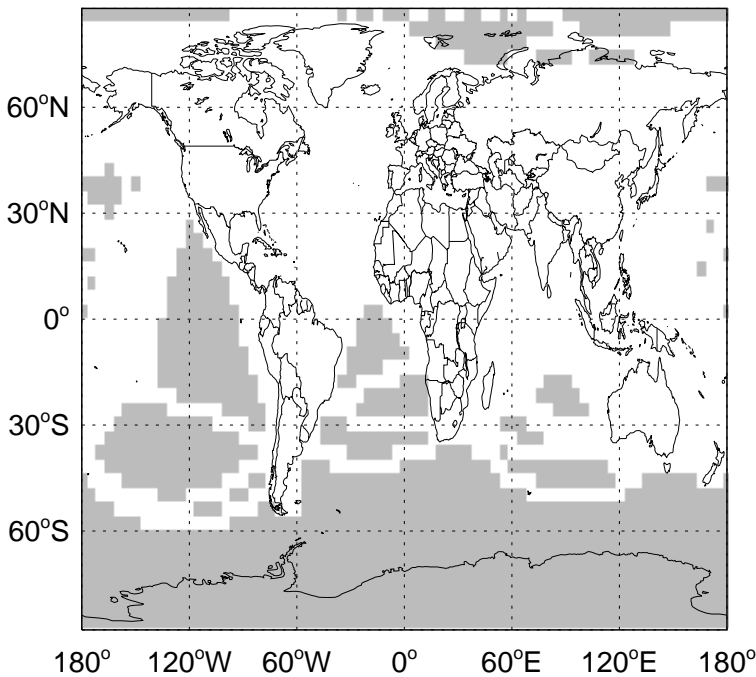


v11-02c / v11-01-public-Run0

v11-02c / v11-02a

Ratio: SO2 column aircraft emissions for Apr

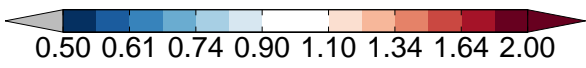
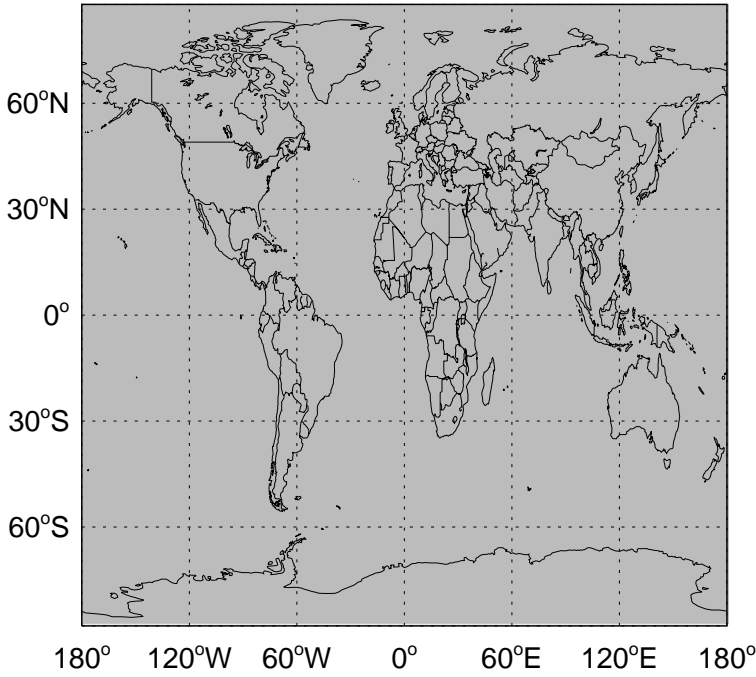
Ratio: SO2 column aircraft emissions for Apr



GEOS-Chem Emission Ratio Maps

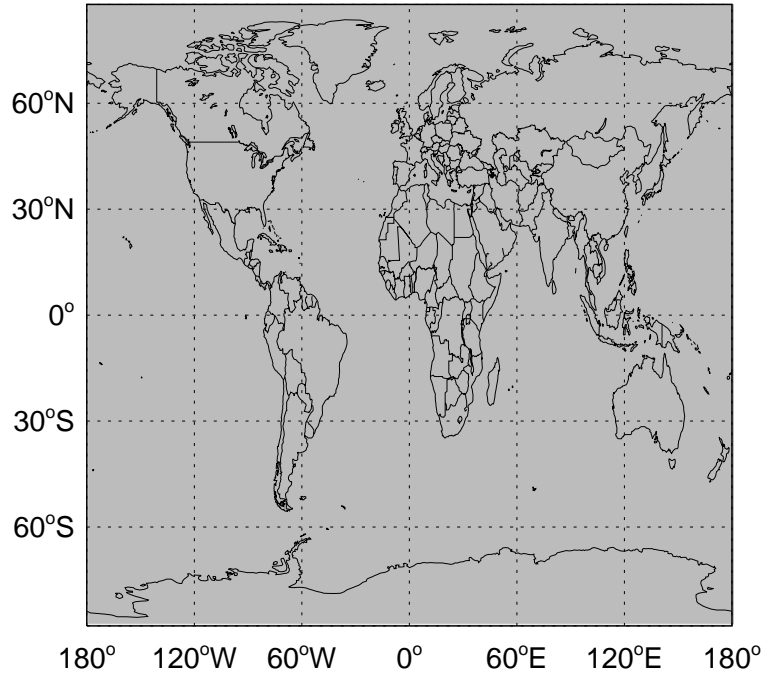
v11-02c / v11-01-public-Run0

Ratio: SO2 biofuel emissions for Apr



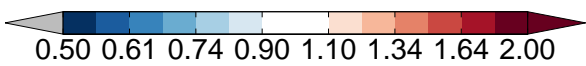
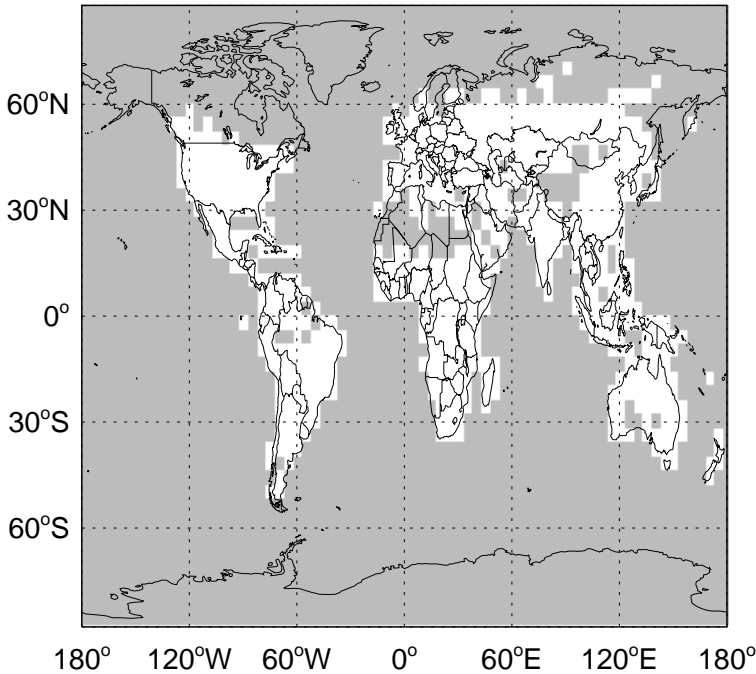
v11-02c / v11-02a

Ratio: SO2 biofuel emissions for Apr



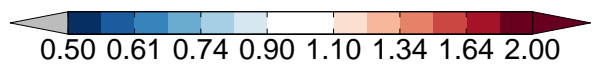
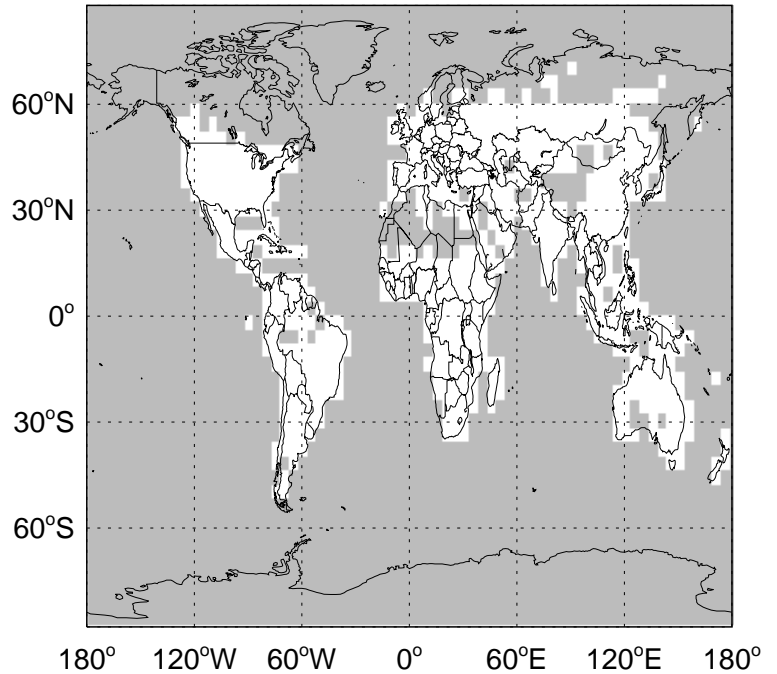
v11-02c / v11-01-public-Run0

Ratio: SO2 biomass emissions for Apr



v11-02c / v11-02a

Ratio: SO2 biomass emissions for Apr

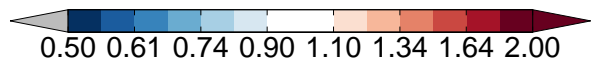
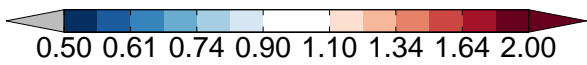
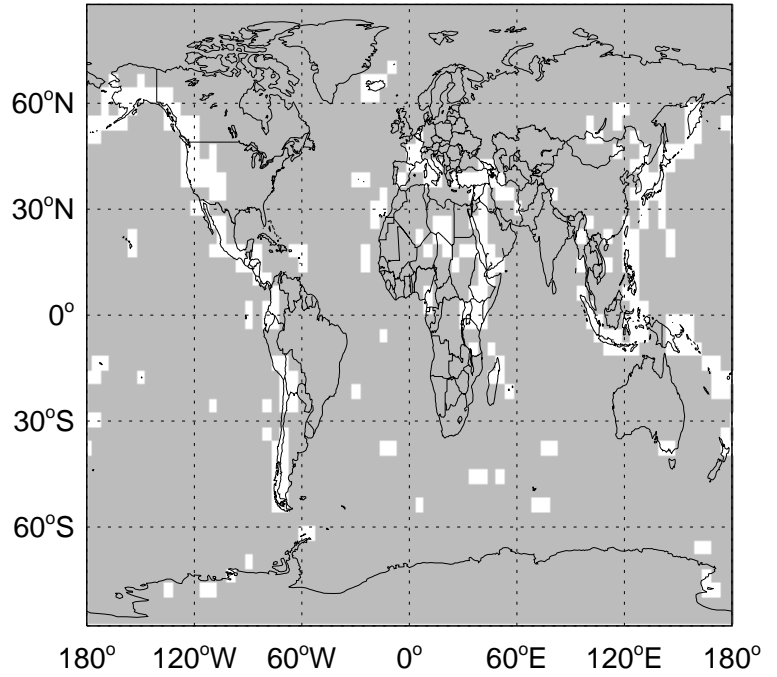
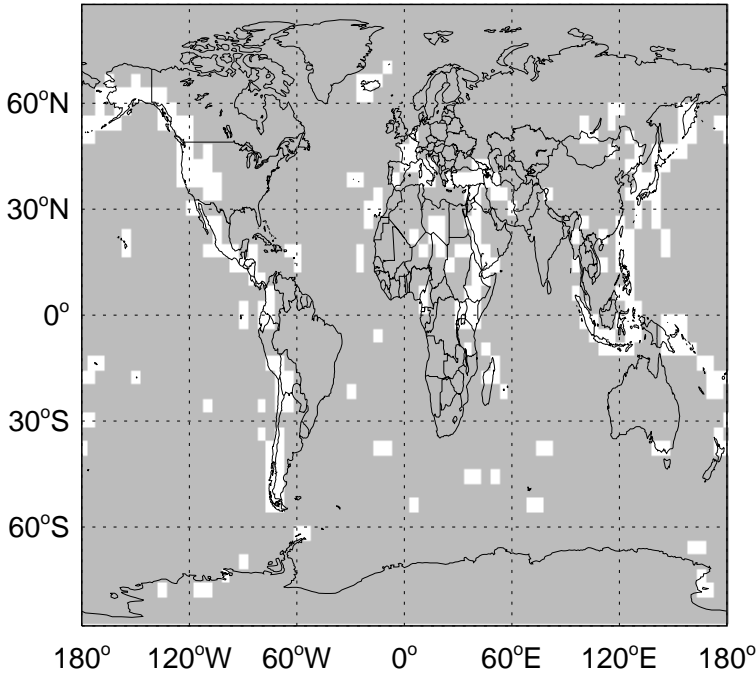


GEOS-Chem Emission Ratio Maps

v11-02c / v11-01-public-Run0

v11-02c / v11-02a

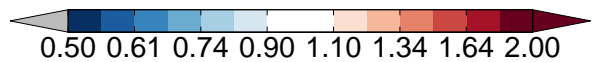
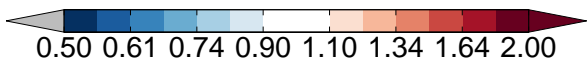
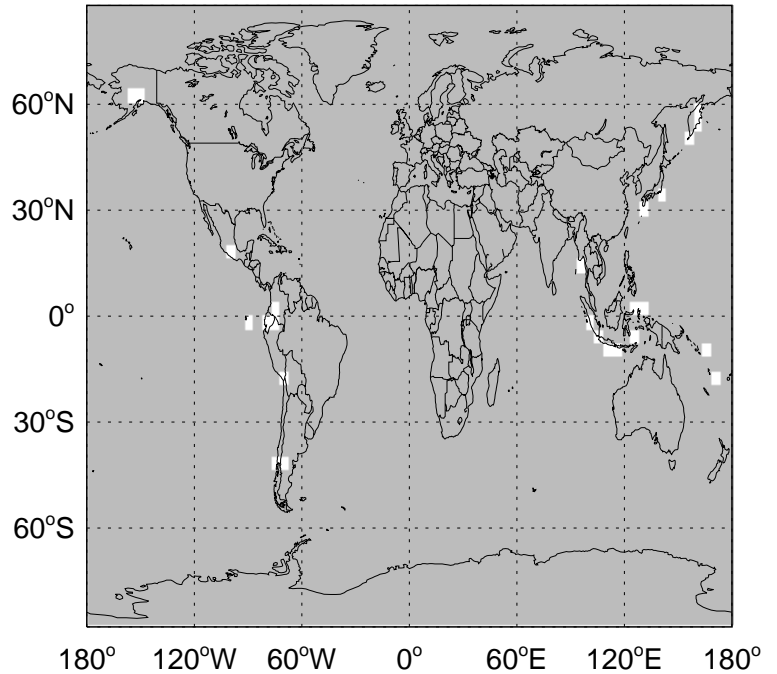
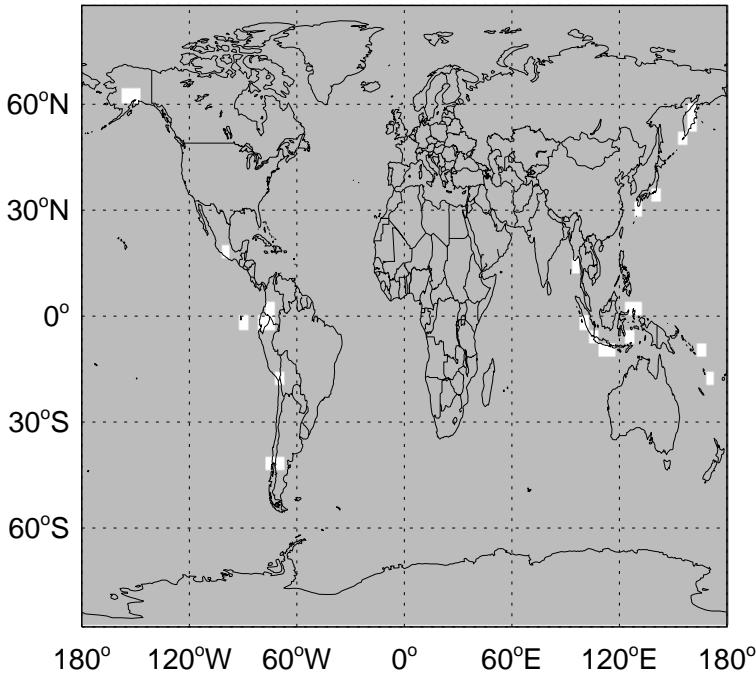
Ratio: SO2 column nonerup volc emissions for Apr



v11-02c / v11-01-public-Run0

v11-02c / v11-02a

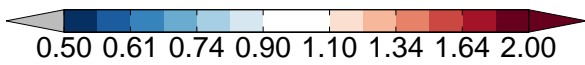
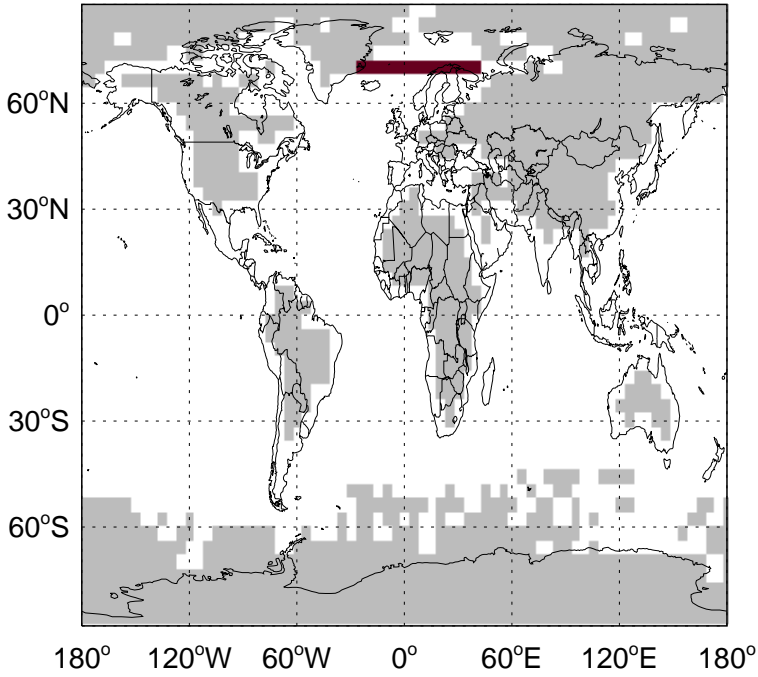
Ratio: SO2 column erup volc emissions for Apr



GEOS-Chem Emission Ratio Maps

v11-02c / v11-01-public-Run0

Ratio: SO2 ship emissions for Apr



v11-02c / v11-02a

Ratio: SO2 ship emissions for Apr

