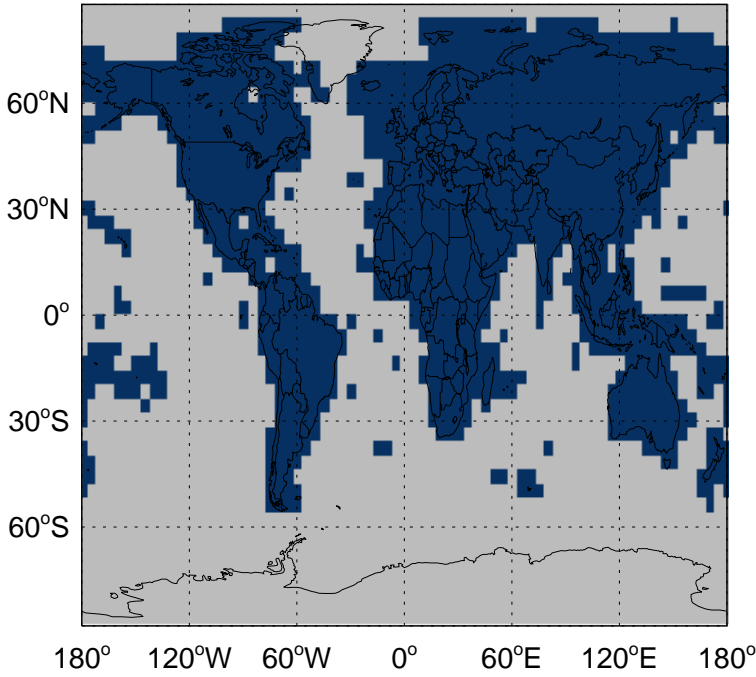


GEOS-Chem Emission Ratio Maps

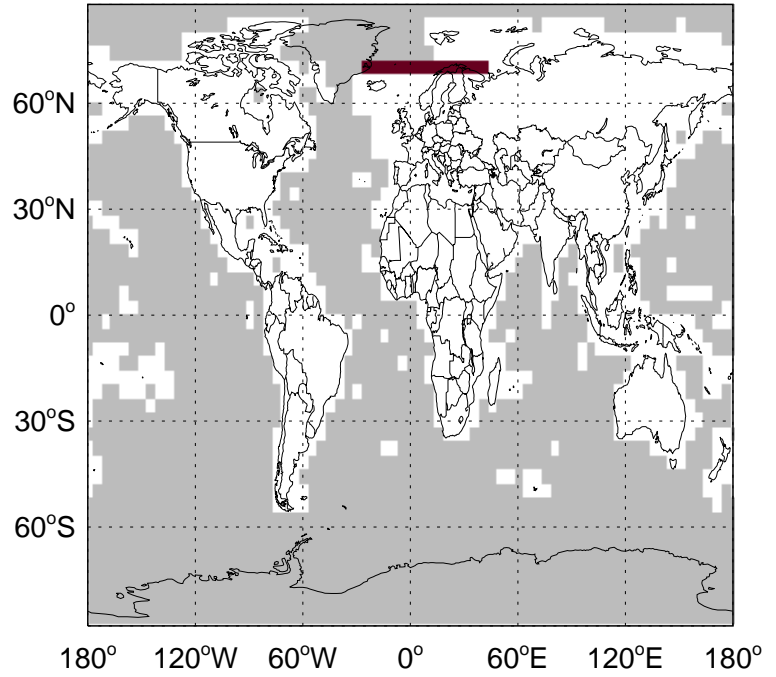
v11-02c / v11-01-public-Run0

Ratio: SO2 column anthro emissions for Jan




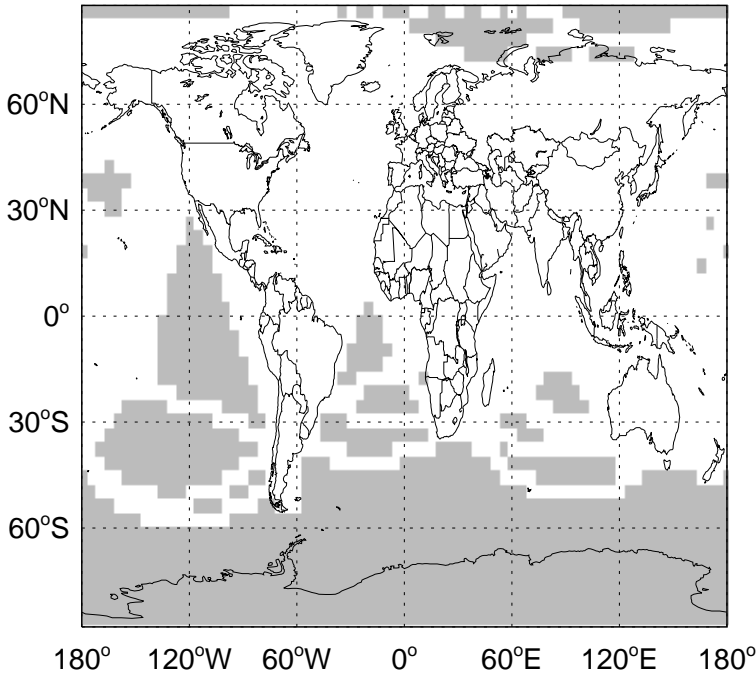
v11-02c / v11-02a

Ratio: SO2 column anthro emissions for Jan



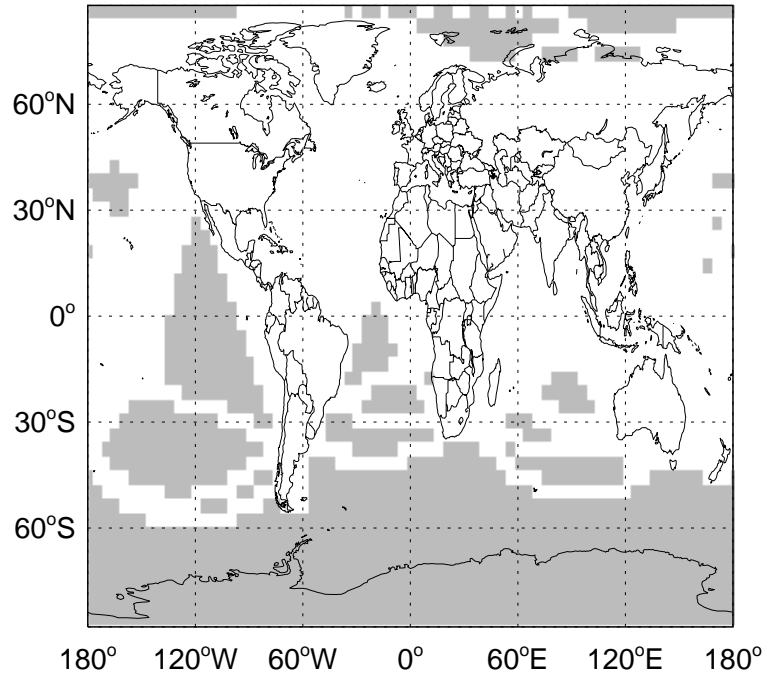
v11-02c / v11-01-public-Run0

Ratio: SO2 column aircraft emissions for Jan



v11-02c / v11-02a

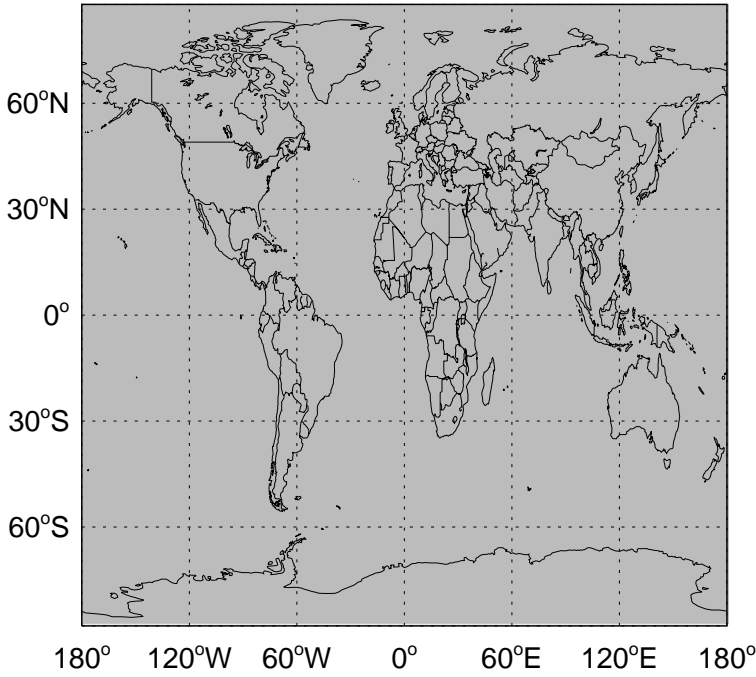
Ratio: SO2 column aircraft emissions for Jan



GEOS-Chem Emission Ratio Maps

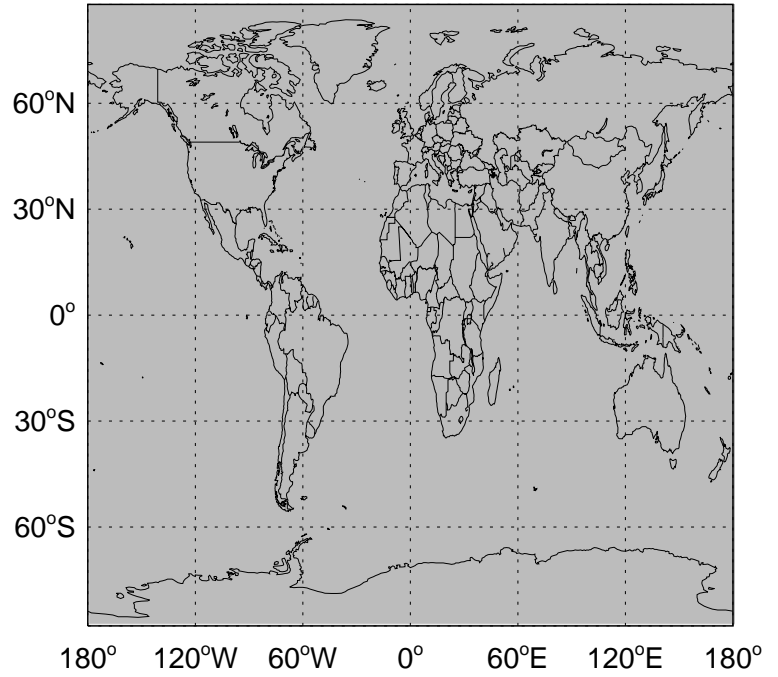
v11-02c / v11-01-public-Run0

Ratio: SO2 biofuel emissions for Jan



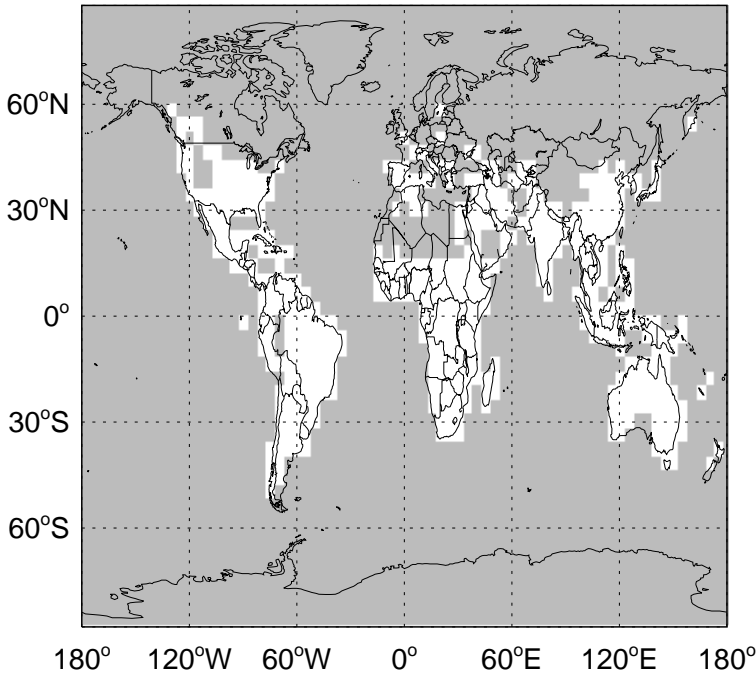
v11-02c / v11-02a

Ratio: SO2 biofuel emissions for Jan



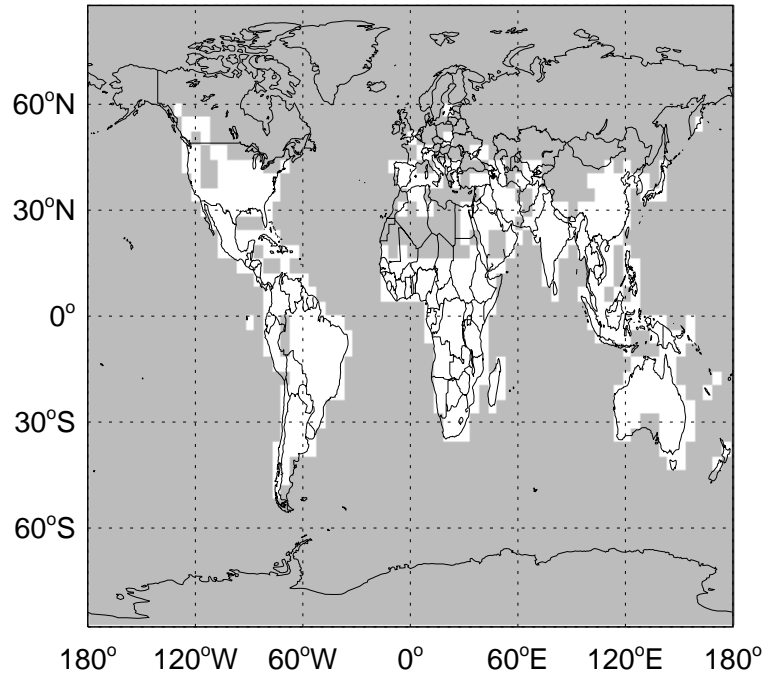
v11-02c / v11-01-public-Run0

Ratio: SO2 biomass emissions for Jan



v11-02c / v11-02a

Ratio: SO2 biomass emissions for Jan

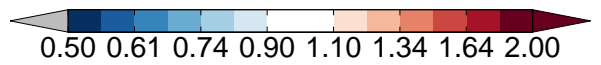
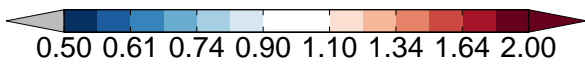
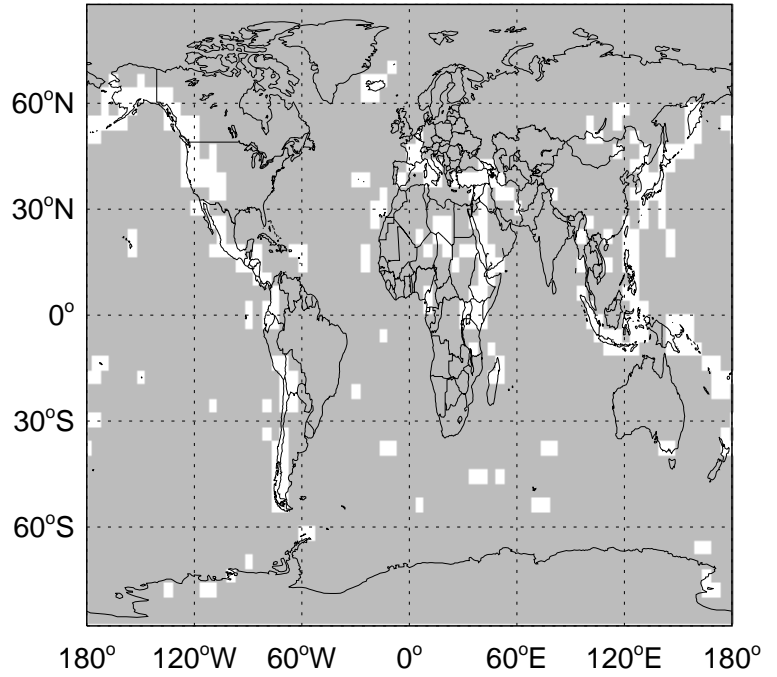
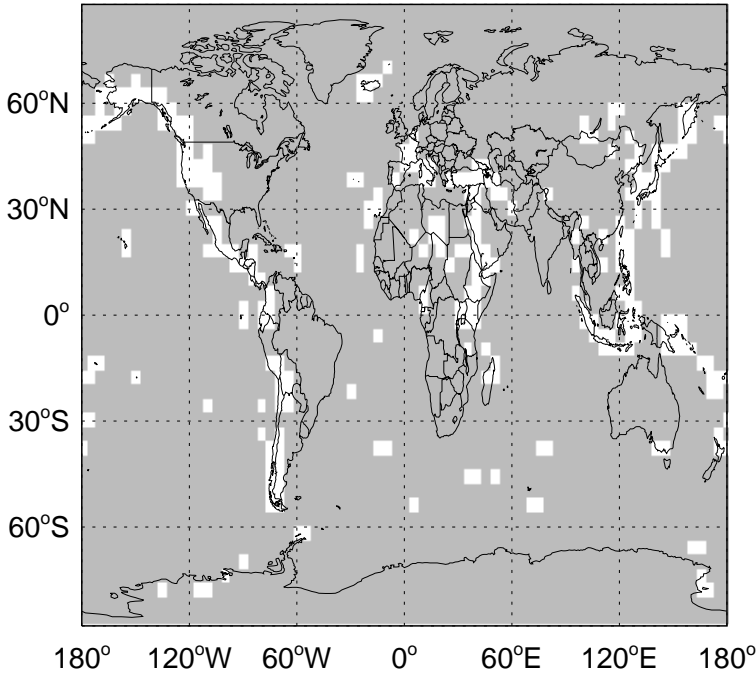


GEOS-Chem Emission Ratio Maps

v11-02c / v11-01-public-Run0

v11-02c / v11-02a

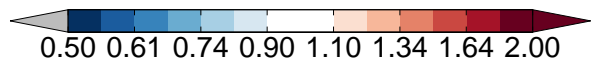
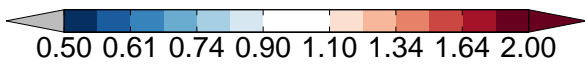
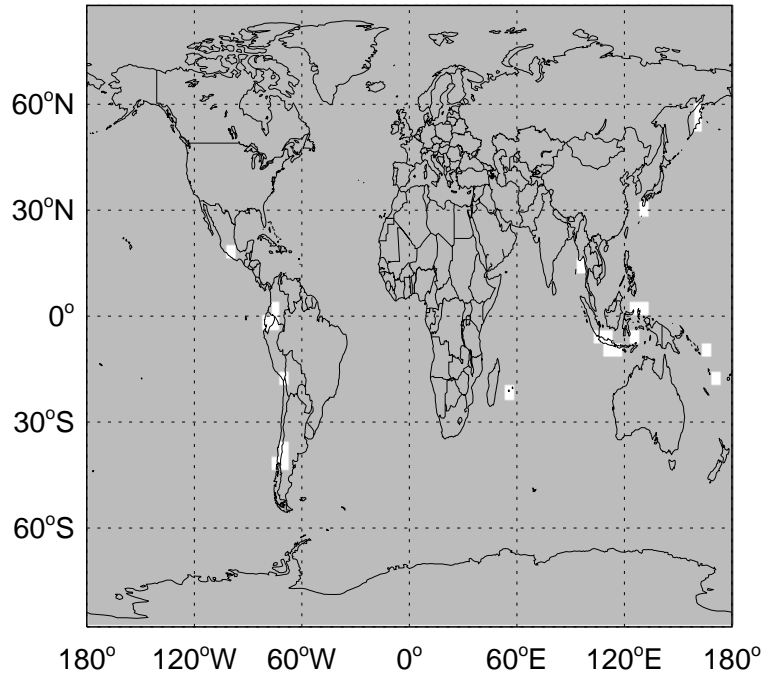
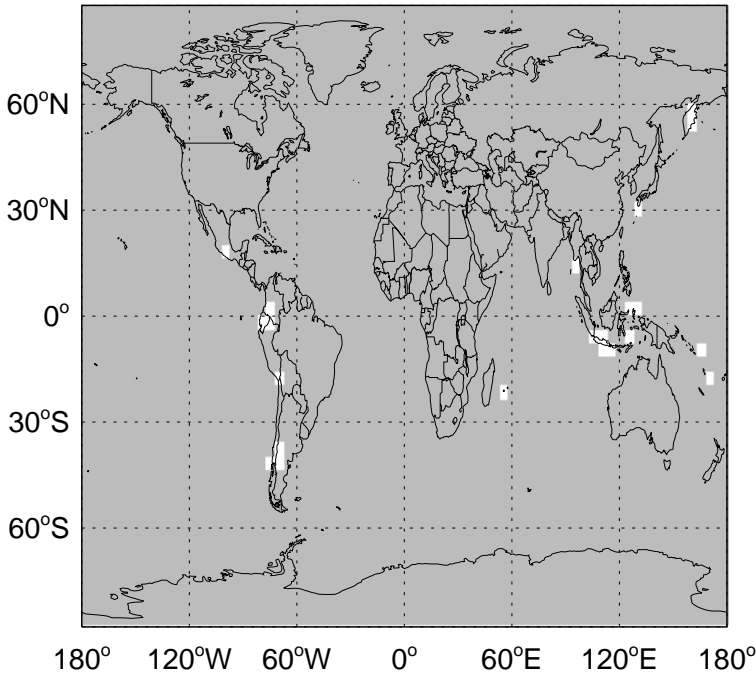
Ratio: SO2 column nonerup volc emissions for Jan Ratio: SO2 column nonerup volc emissions for Jan



v11-02c / v11-01-public-Run0

v11-02c / v11-02a

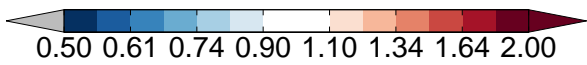
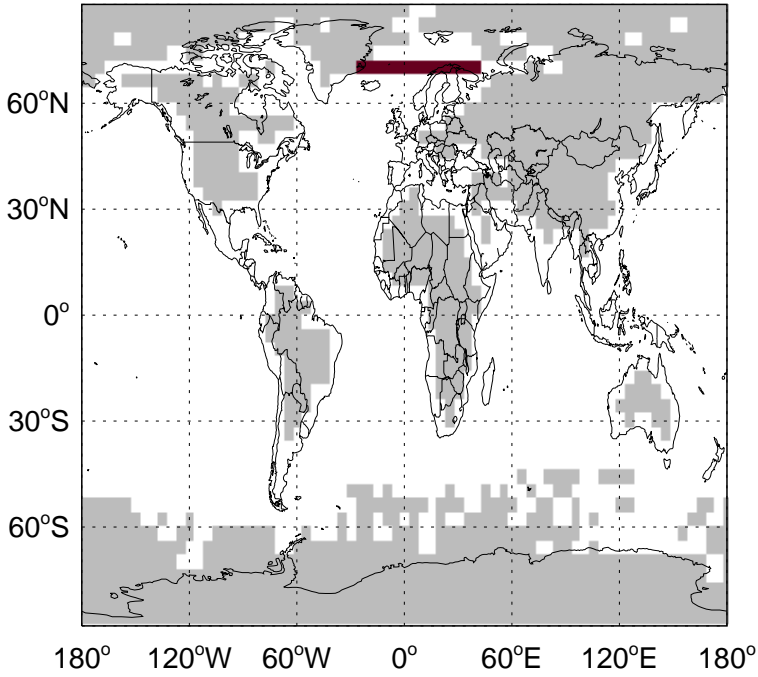
Ratio: SO2 column erup volc emissions for Jan Ratio: SO2 column erup volc emissions for Jan



GEOS-Chem Emission Ratio Maps

v11-02c / v11-01-public-Run0

Ratio: SO2 ship emissions for Jan



v11-02c / v11-02a

Ratio: SO2 ship emissions for Jan

