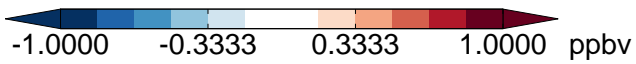
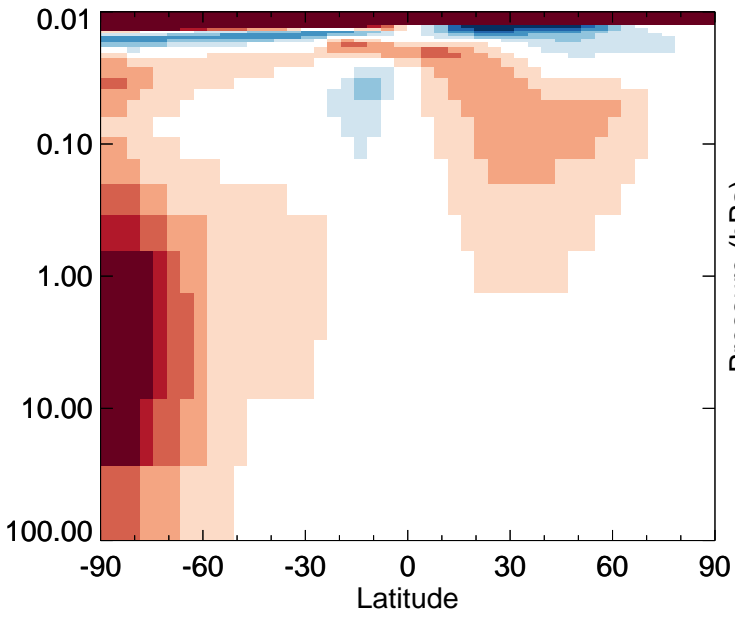


GEOS-Chem Stratospheric Zonal Difference Maps

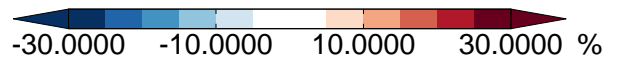
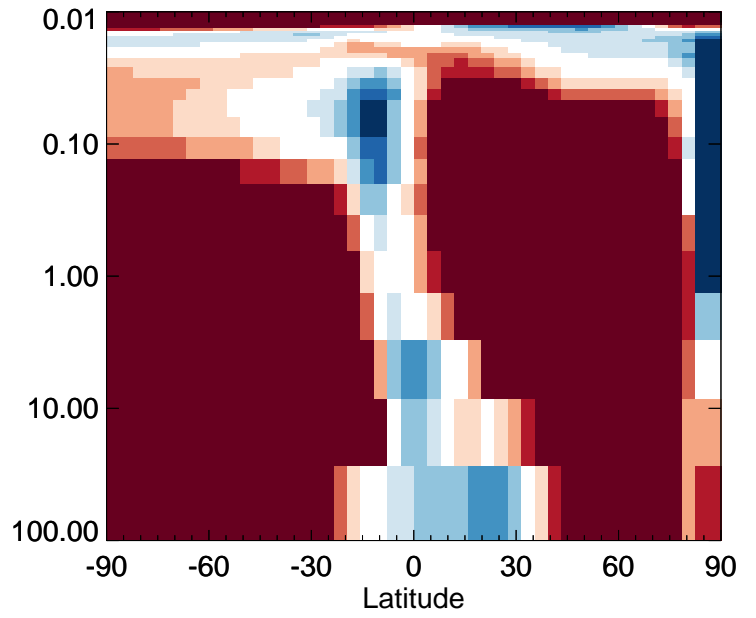
v11-02c - v11-02a

NO - Strat zonal mean abs diff for Oct



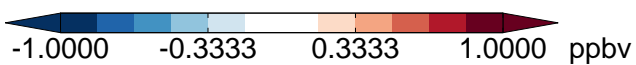
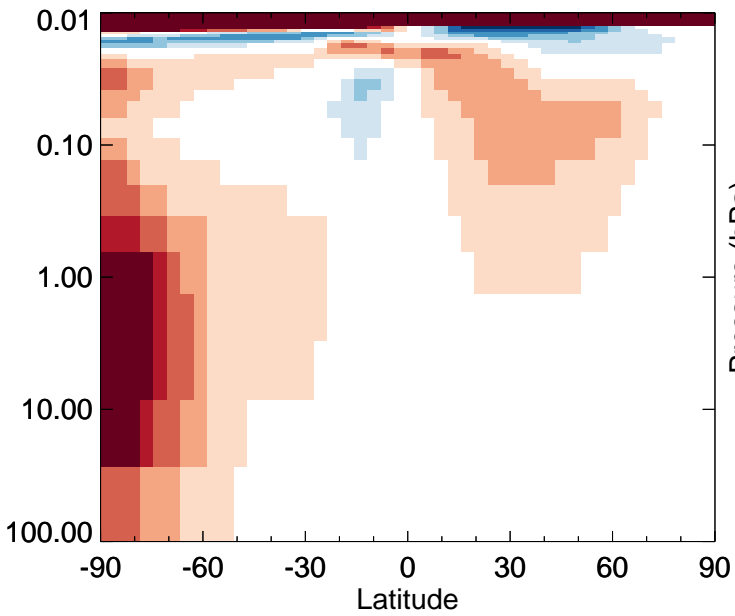
v11-02c / v11-02a

NO - Strat zonal mean % diff for Oct



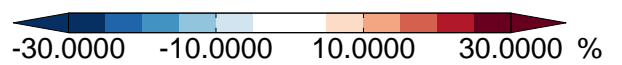
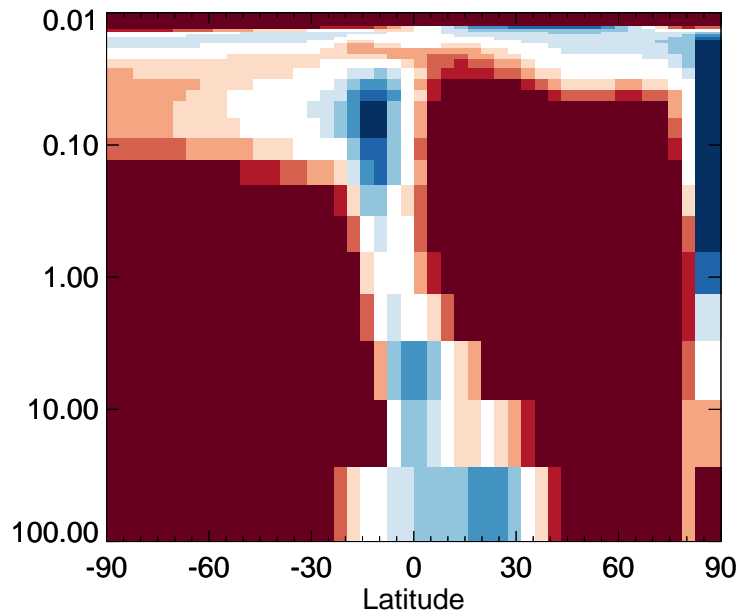
v11-02c - v11-01-public-Run0

NO - Strat zonal mean abs diff for Oct



v11-02c / v11-01-public-Run0

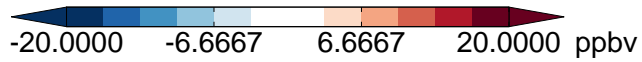
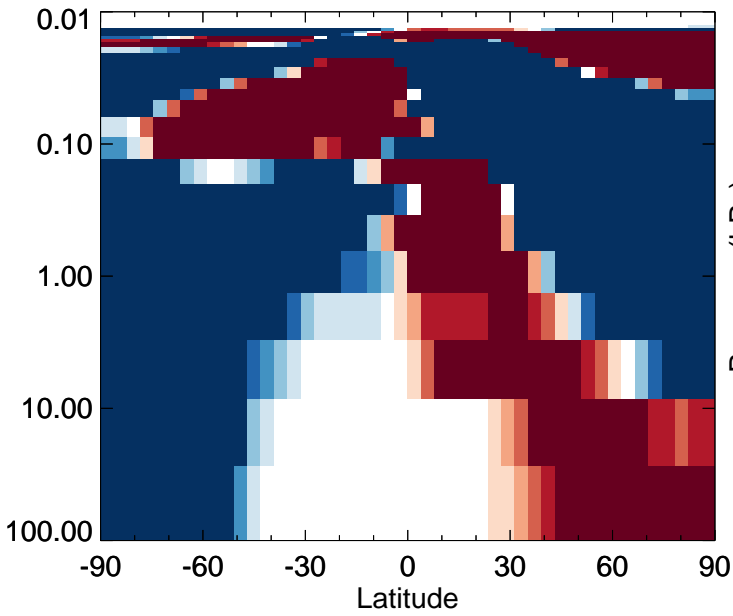
NO - Strat zonal mean % diff for Oct



GEOS-Chem Stratospheric Zonal Difference Maps

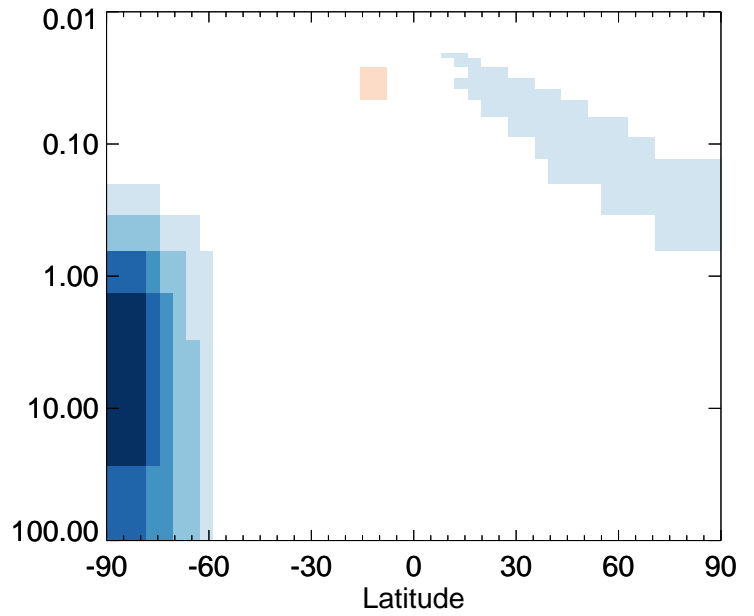
v11-02c - v11-02a

O3 - Strat zonal mean abs diff for Oct




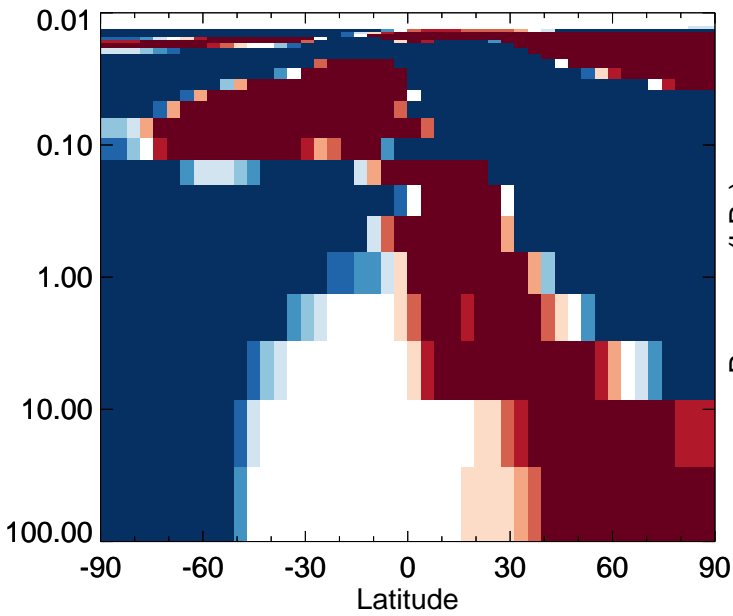
v11-02c / v11-02a

O3 - Strat zonal mean % diff for Oct



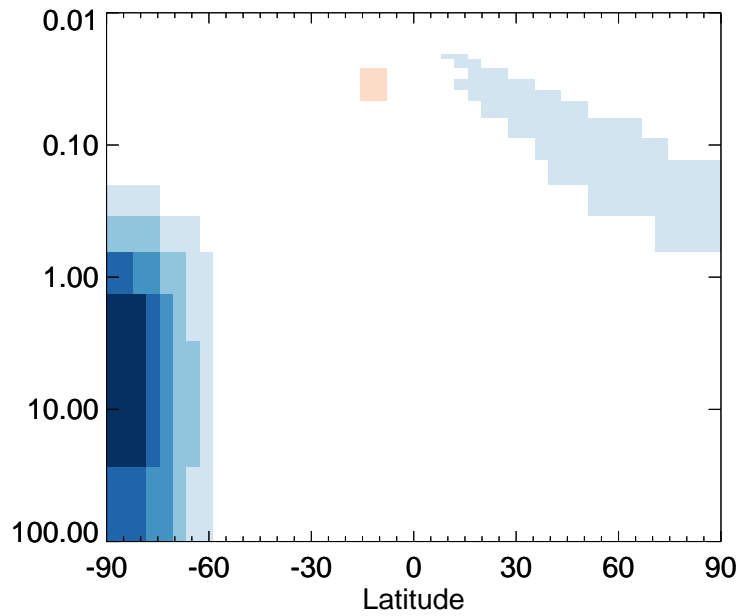
v11-02c - v11-01-public-Run0

O3 - Strat zonal mean abs diff for Oct



v11-02c / v11-01-public-Run0

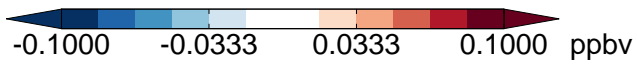
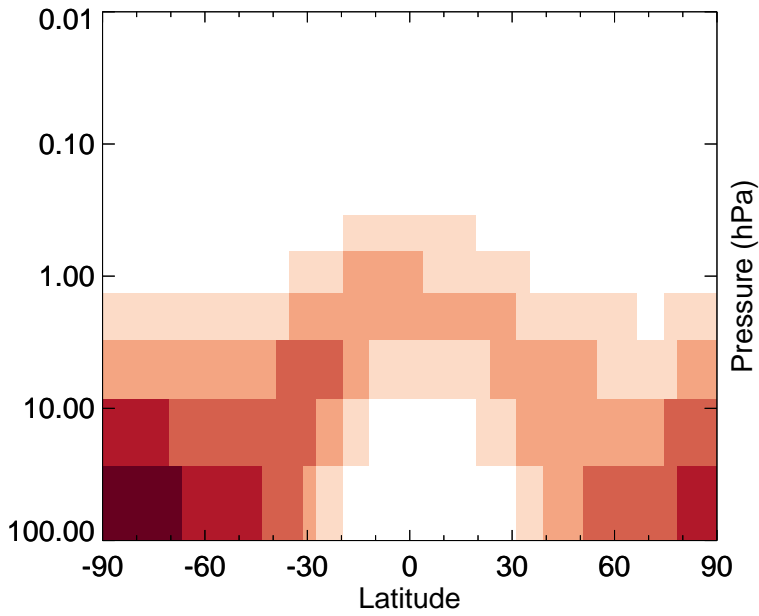
O3 - Strat zonal mean % diff for Oct



GEOS-Chem Stratospheric Zonal Difference Maps

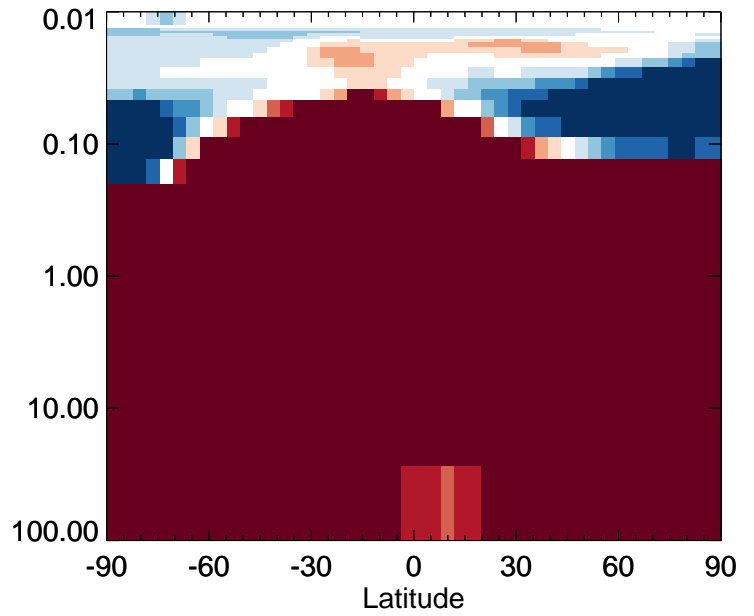
v11-02c - v11-02a

PAN - Strat zonal mean abs diff for Oct



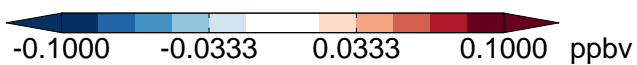
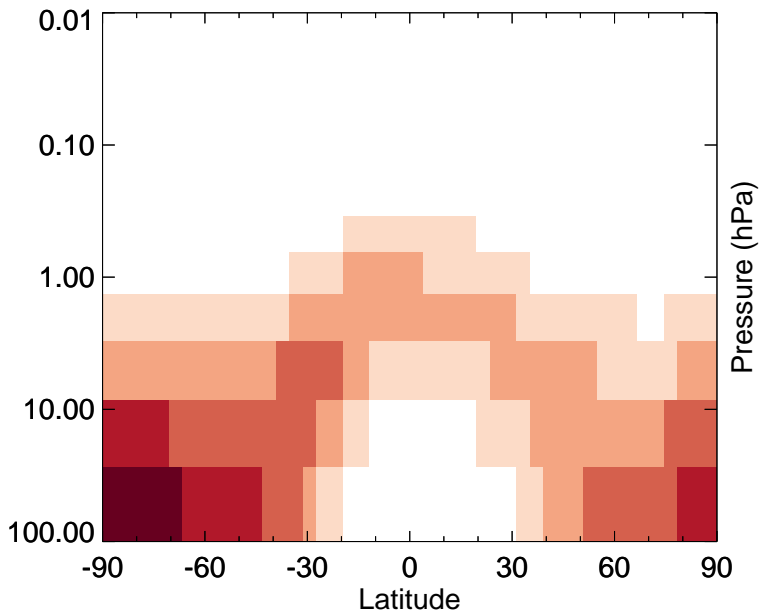
v11-02c / v11-02a

PAN - Strat zonal mean % diff for Oct



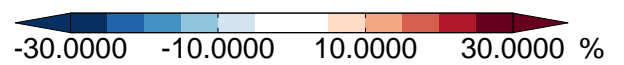
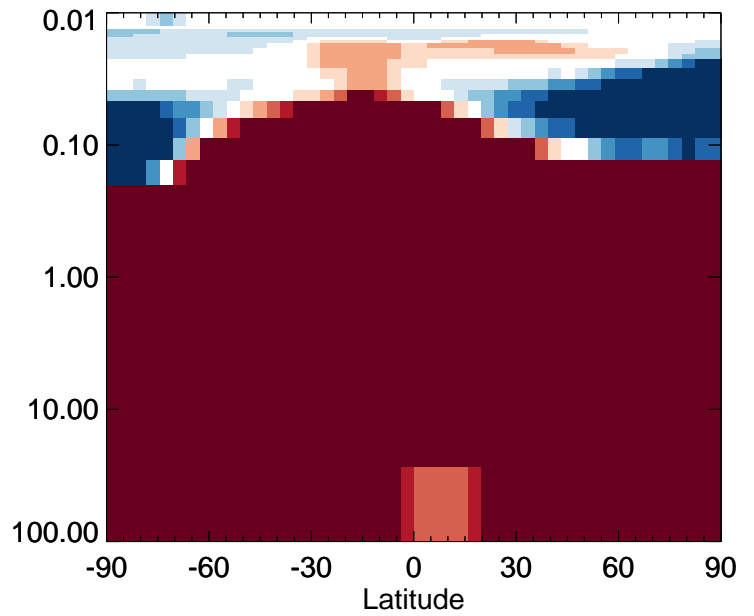
v11-02c - v11-01-public-Run0

PAN - Strat zonal mean abs diff for Oct



v11-02c / v11-01-public-Run0

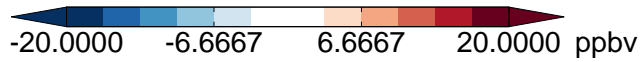
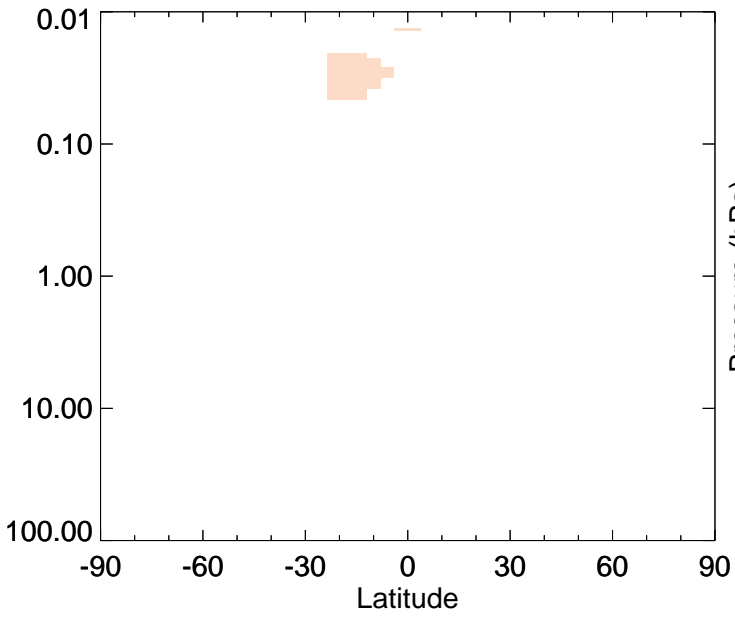
PAN - Strat zonal mean % diff for Oct



GEOS-Chem Stratospheric Zonal Difference Maps

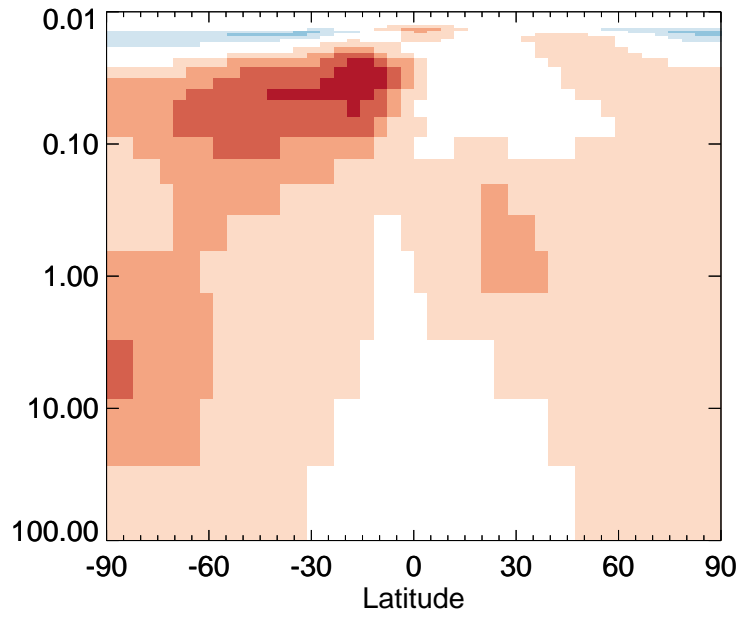
v11-02c - v11-02a

CO - Strat zonal mean abs diff for Oct




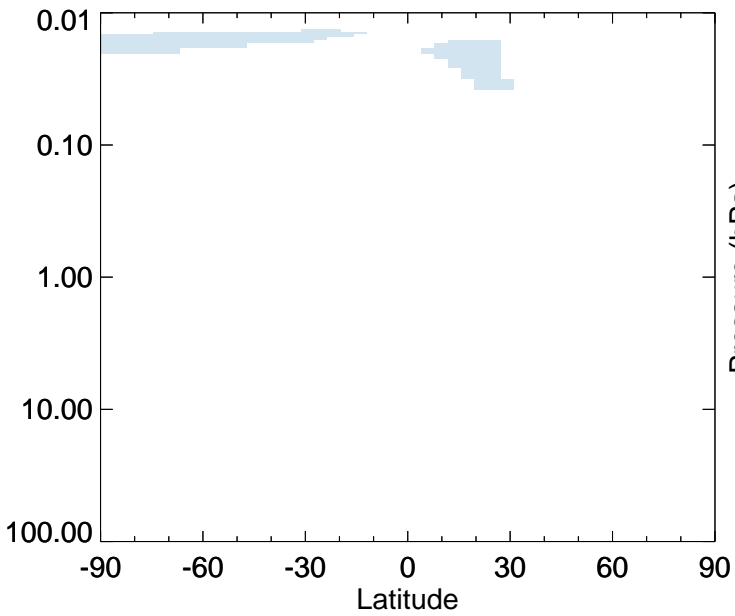
v11-02c / v11-02a

CO - Strat zonal mean % diff for Oct



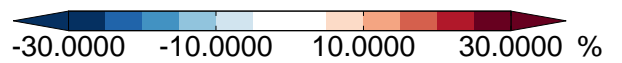
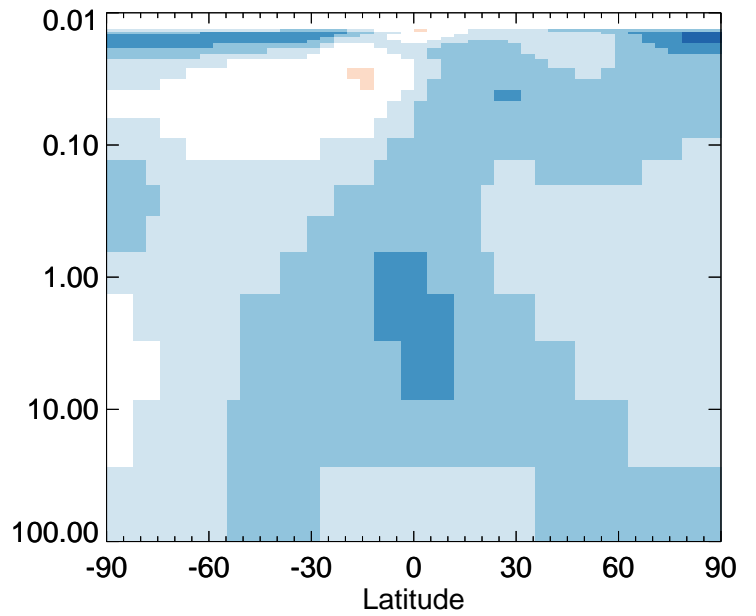
v11-02c - v11-01-public-Run0

CO - Strat zonal mean abs diff for Oct



v11-02c / v11-01-public-Run0

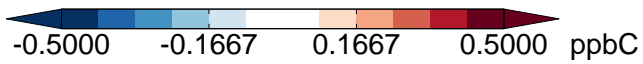
CO - Strat zonal mean % diff for Oct



GEOS-Chem Stratospheric Zonal Difference Maps

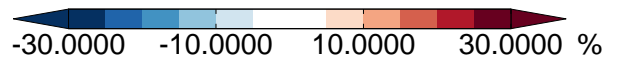
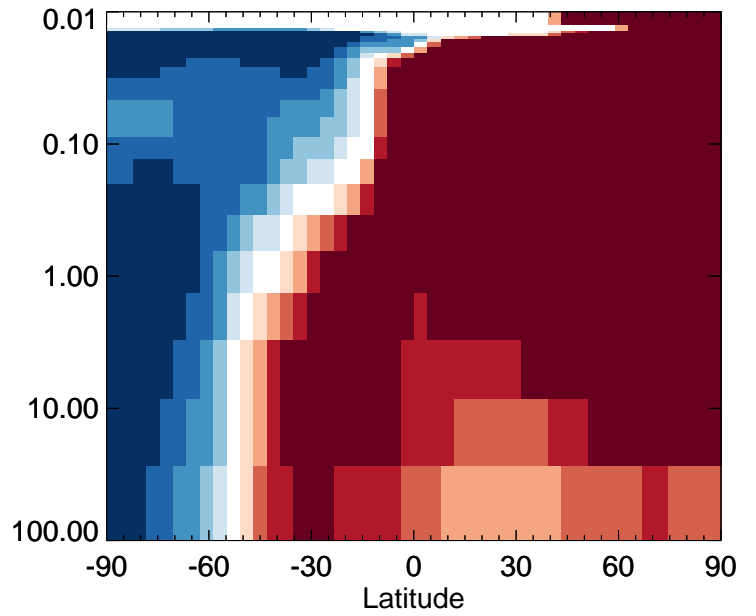
v11-02c - v11-02a

ALK4 - Strat zonal mean abs diff for Oct



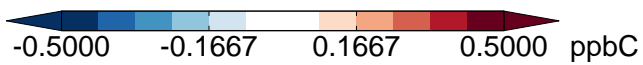
v11-02c / v11-02a

ALK4 - Strat zonal mean % diff for Oct



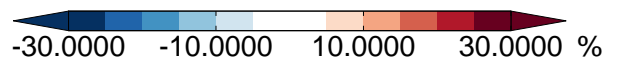
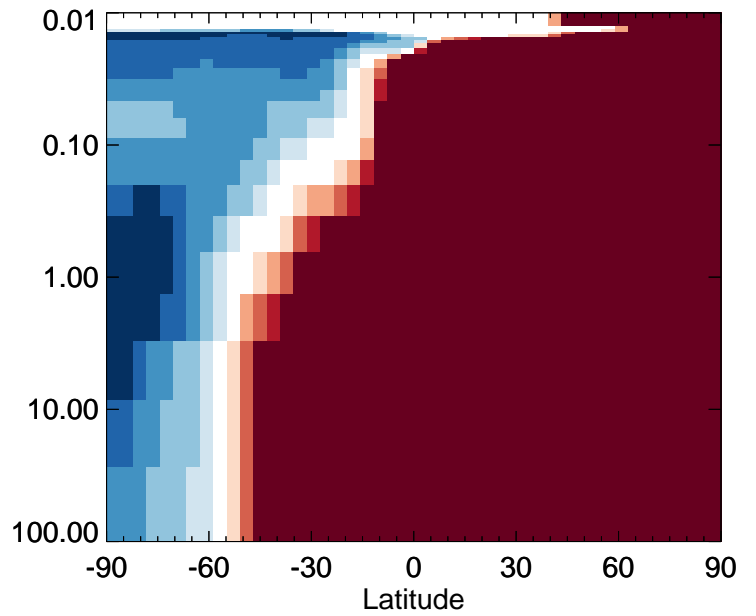
v11-02c - v11-01-public-Run0

ALK4 - Strat zonal mean abs diff for Oct



v11-02c / v11-01-public-Run0

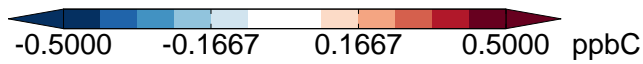
ALK4 - Strat zonal mean % diff for Oct



GEOS-Chem Stratospheric Zonal Difference Maps

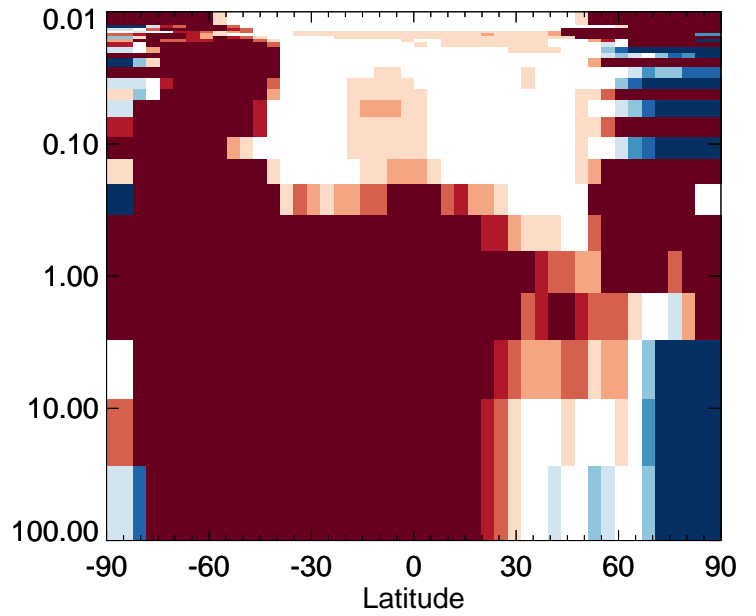
v11-02c - v11-02a

ISOP - Strat zonal mean abs diff for Oct



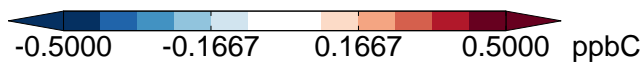
v11-02c / v11-02a

ISOP - Strat zonal mean % diff for Oct



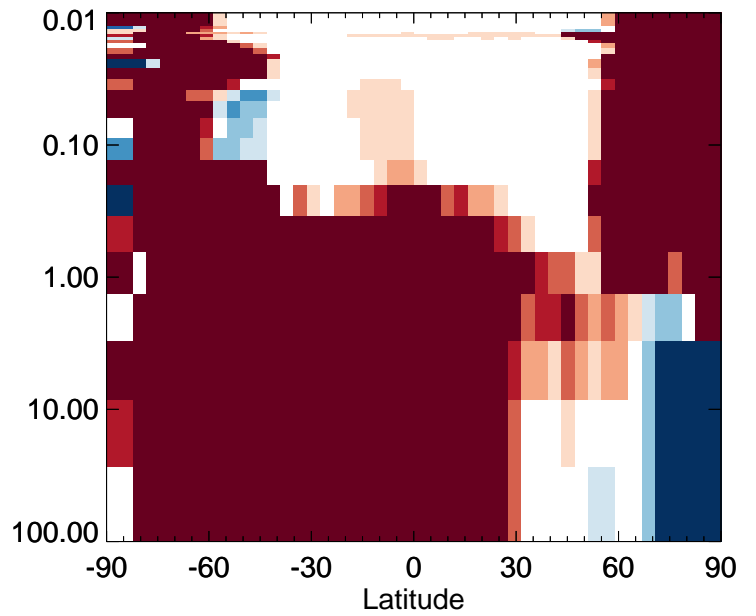
v11-02c - v11-01-public-Run0

ISOP - Strat zonal mean abs diff for Oct



v11-02c / v11-01-public-Run0

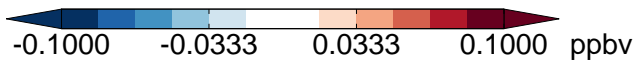
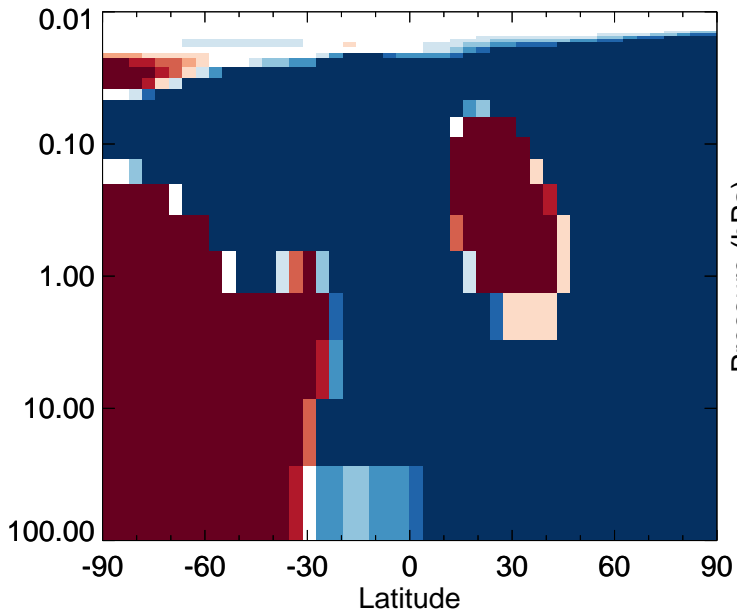
ISOP - Strat zonal mean % diff for Oct



GEOS-Chem Stratospheric Zonal Difference Maps

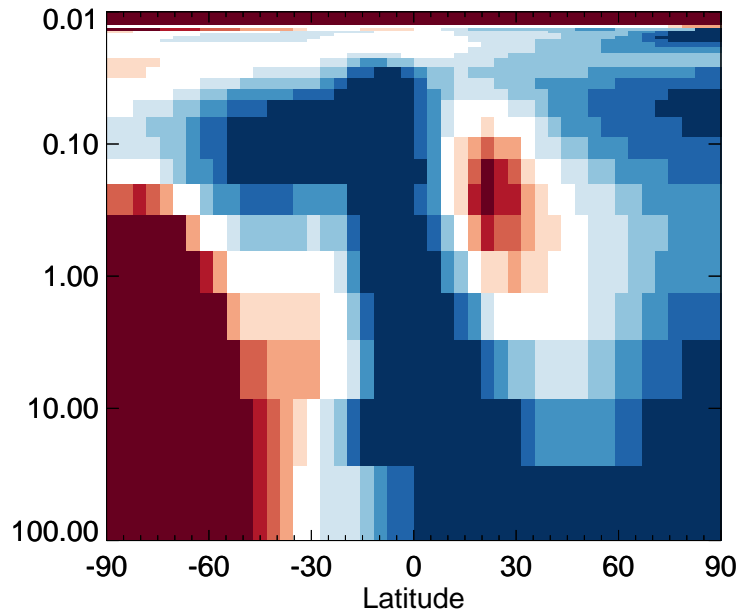
v11-02c - v11-02a

HNO₃ - Strat zonal mean abs diff for Oct



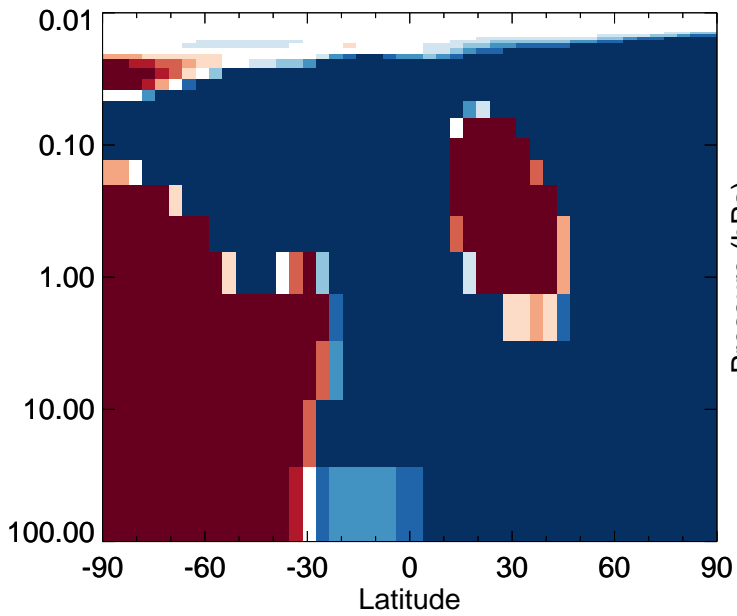
v11-02c / v11-02a

HNO₃ - Strat zonal mean % diff for Oct



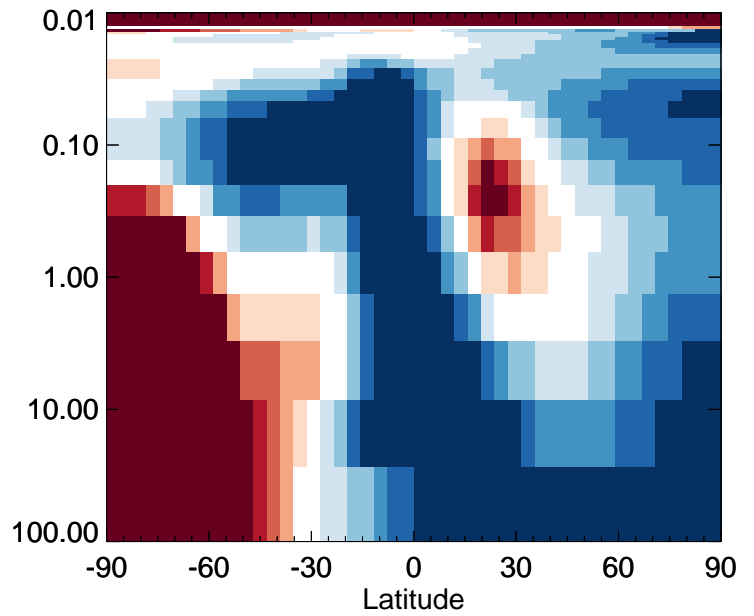
v11-02c - v11-01-public-Run0

HNO₃ - Strat zonal mean abs diff for Oct



v11-02c / v11-01-public-Run0

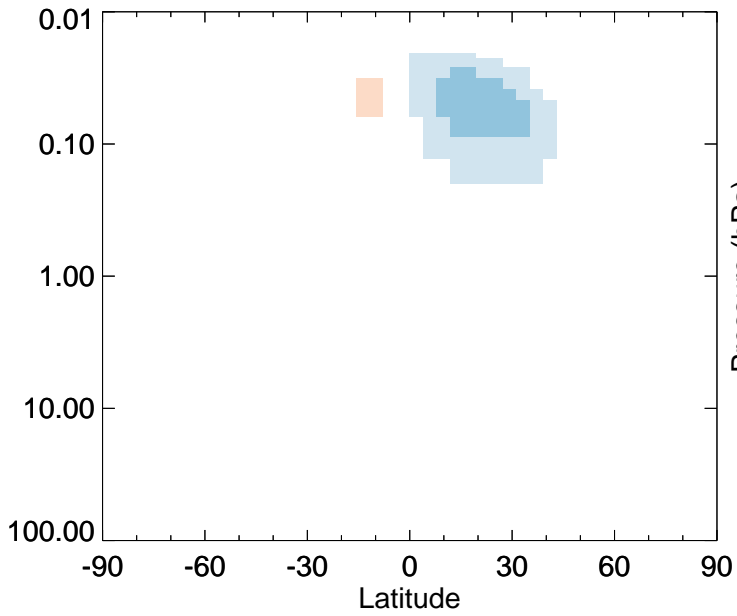
HNO₃ - Strat zonal mean % diff for Oct



GEOS-Chem Stratospheric Zonal Difference Maps

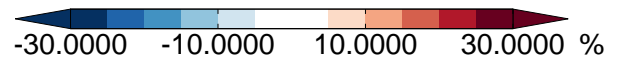
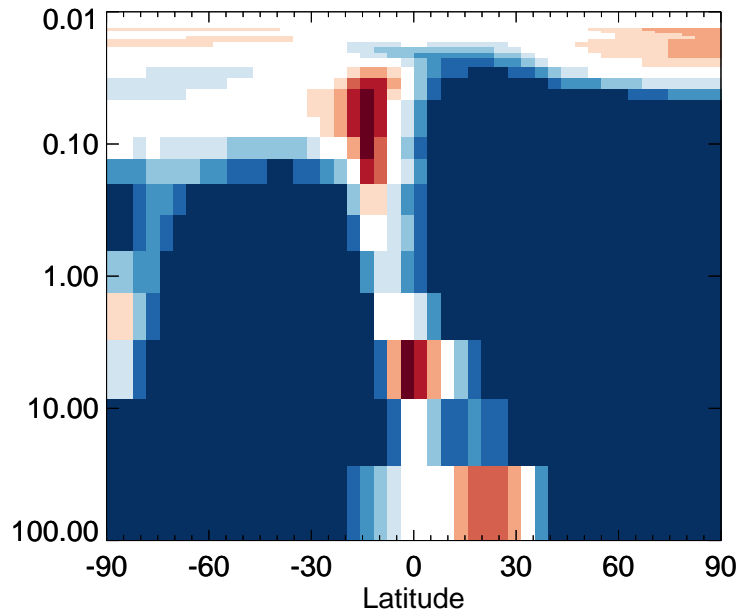
v11-02c - v11-02a

H2O2 - Strat zonal mean abs diff for Oct



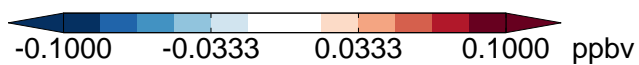
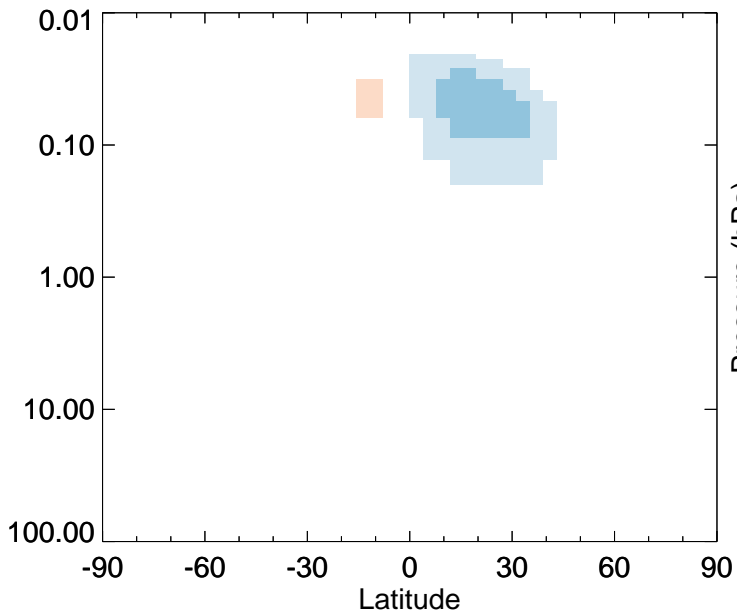
v11-02c / v11-02a

H2O2 - Strat zonal mean % diff for Oct



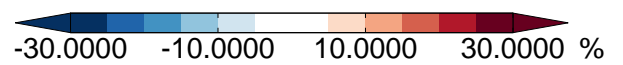
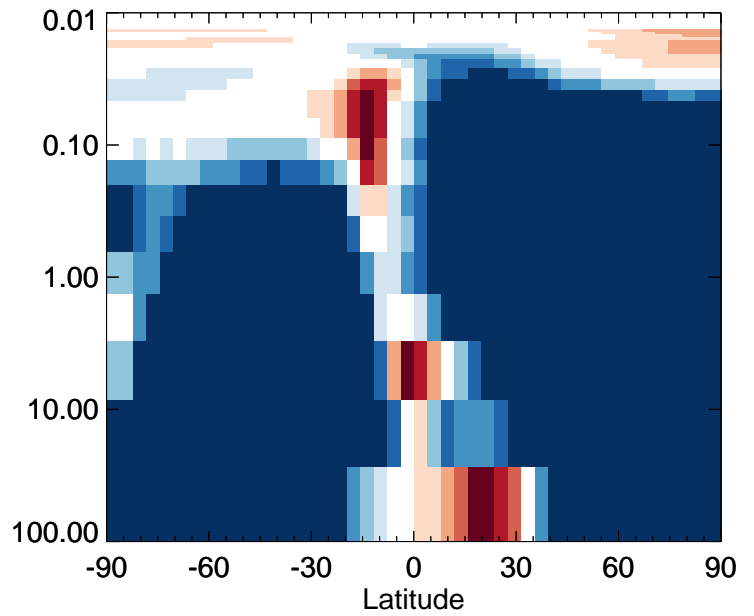
v11-02c - v11-01-public-Run0

H2O2 - Strat zonal mean abs diff for Oct



v11-02c / v11-01-public-Run0

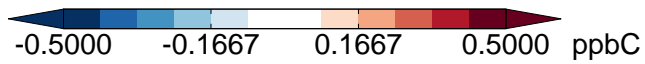
H2O2 - Strat zonal mean % diff for Oct



GEOS-Chem Stratospheric Zonal Difference Maps

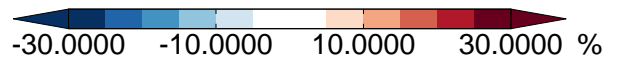
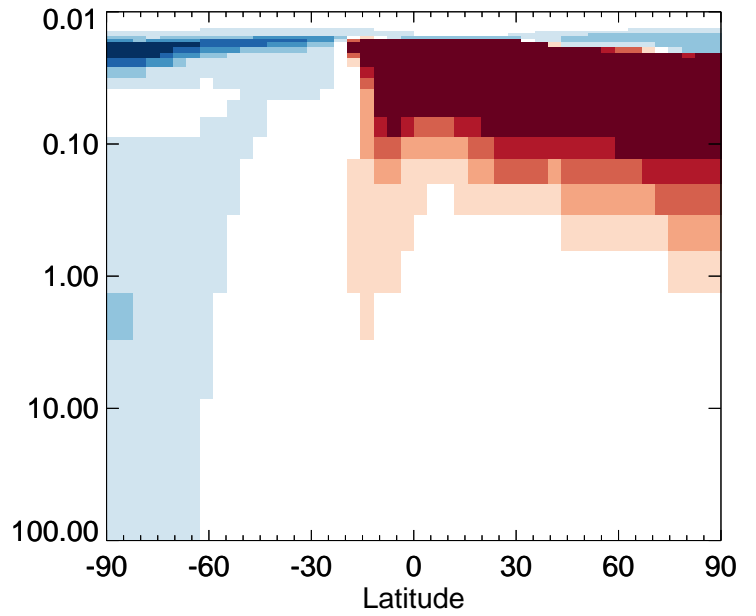
v11-02c - v11-02a

ACET - Strat zonal mean abs diff for Oct



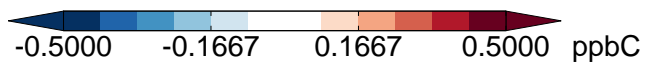
v11-02c / v11-02a

ACET - Strat zonal mean % diff for Oct



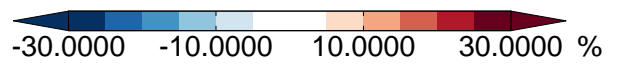
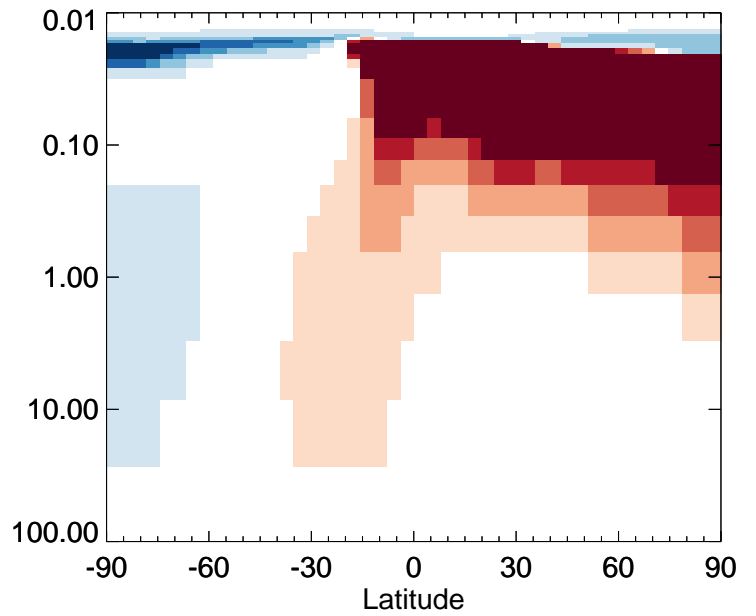
v11-02c - v11-01-public-Run0

ACET - Strat zonal mean abs diff for Oct



v11-02c / v11-01-public-Run0


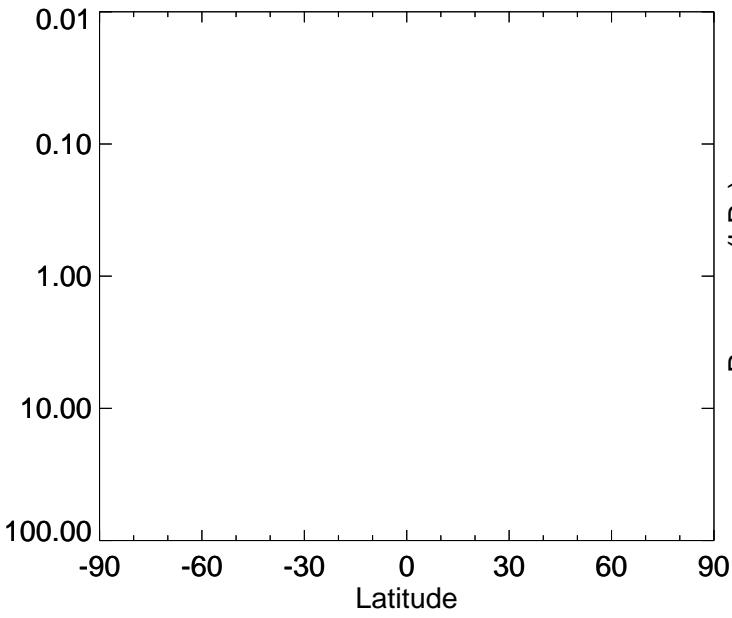
ACET - Strat zonal mean % diff for Oct



GEOS-Chem Stratospheric Zonal Difference Maps

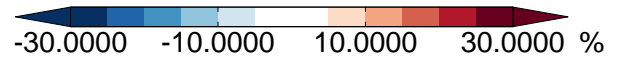
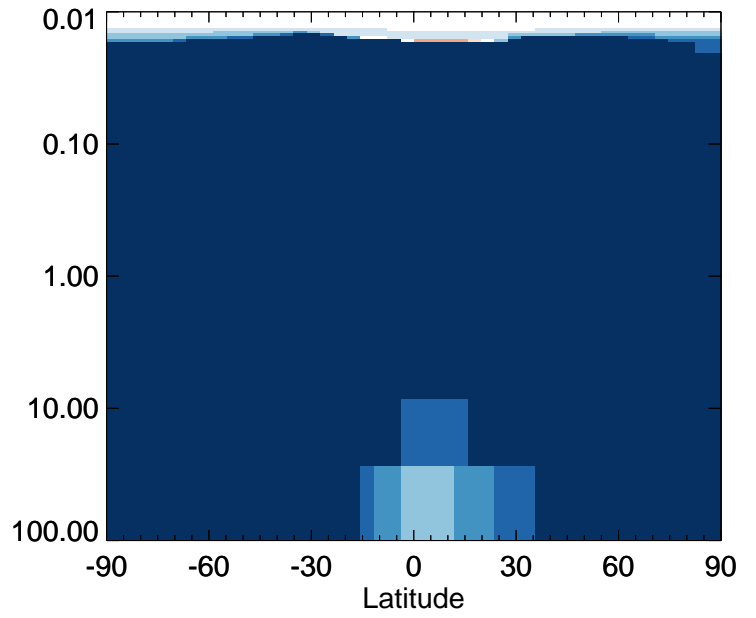
v11-02c - v11-02a

MEK - Strat zonal mean abs diff for Oct



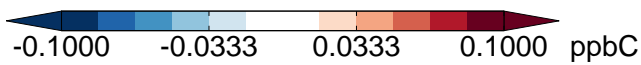
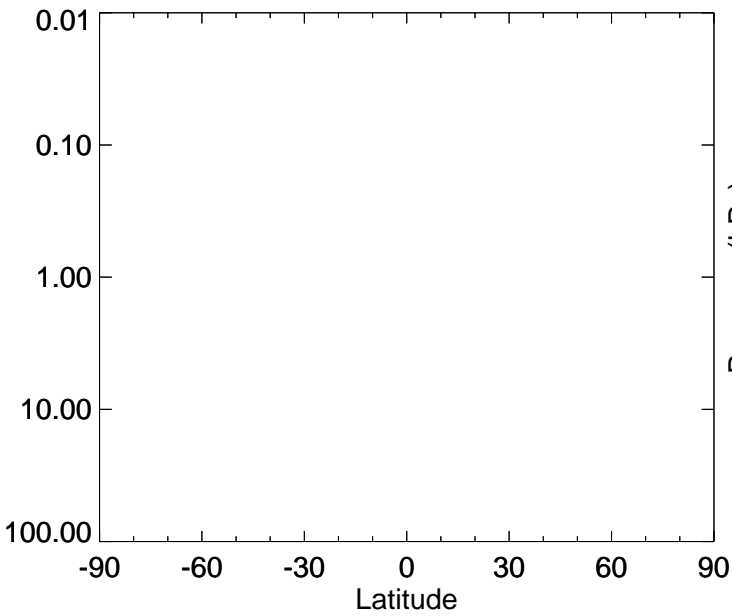
v11-02c / v11-02a

MEK - Strat zonal mean % diff for Oct



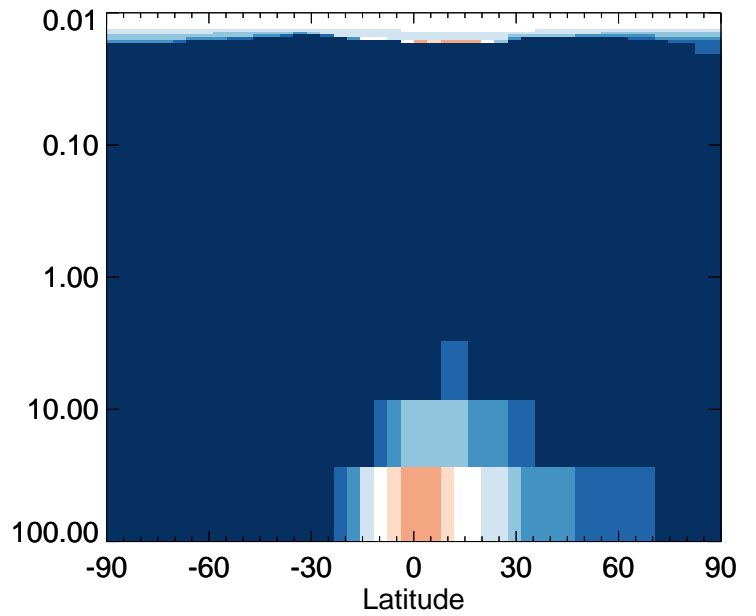
v11-02c - v11-01-public-Run0

MEK - Strat zonal mean abs diff for Oct



v11-02c / v11-01-public-Run0

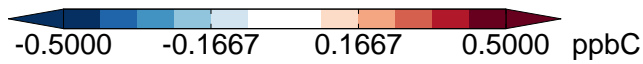
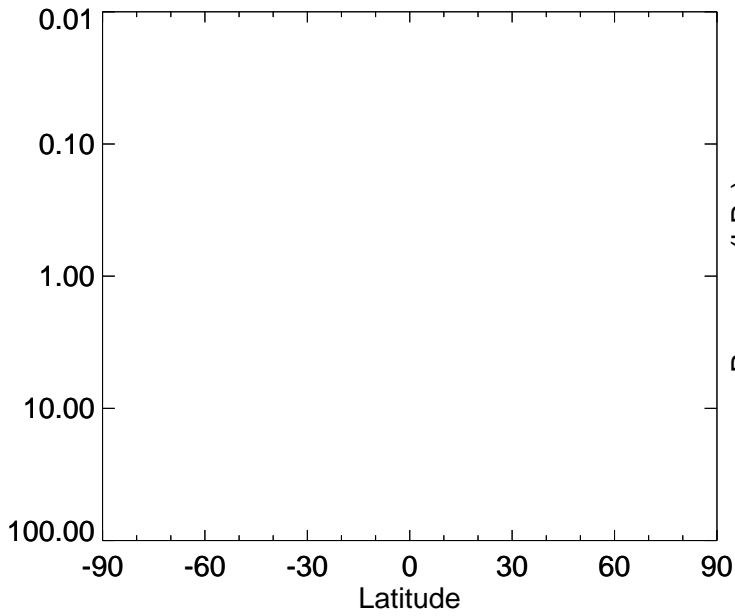
MEK - Strat zonal mean % diff for Oct



GEOS-Chem Stratospheric Zonal Difference Maps

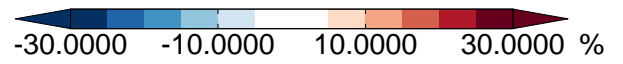
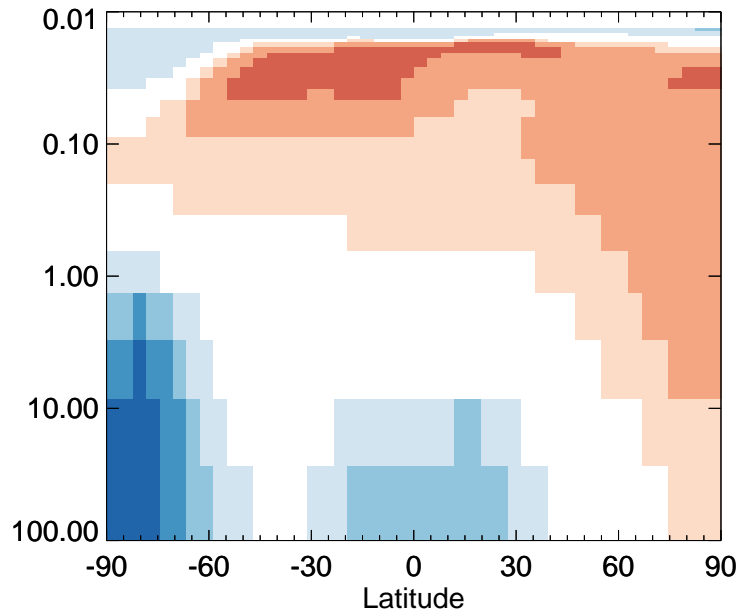
v11-02c - v11-02a

ALD2 - Strat zonal mean abs diff for Oct



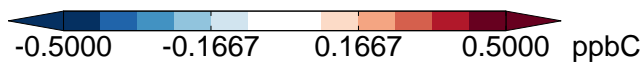
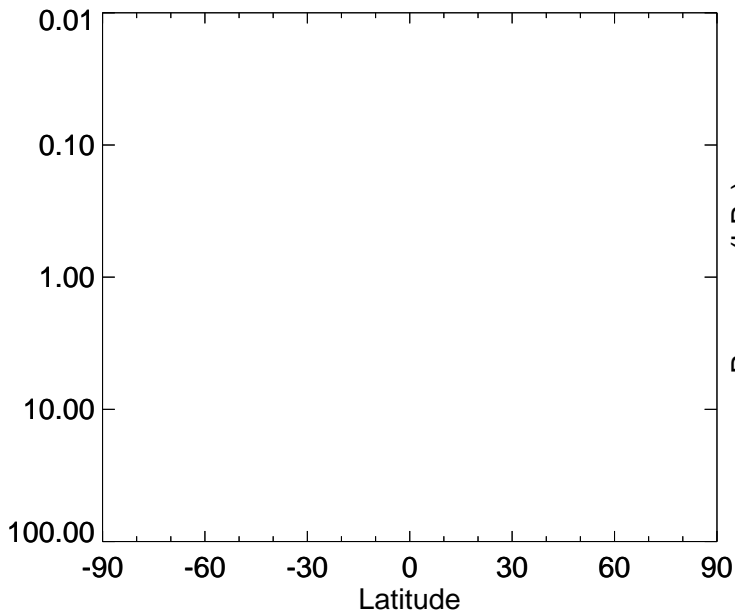
v11-02c / v11-02a

ALD2 - Strat zonal mean % diff for Oct



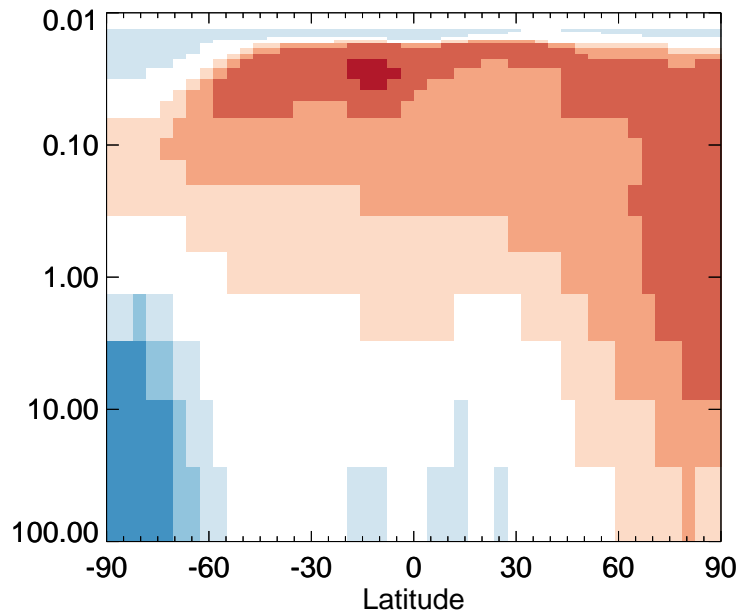
v11-02c - v11-01-public-Run0

ALD2 - Strat zonal mean abs diff for Oct



v11-02c / v11-01-public-Run0

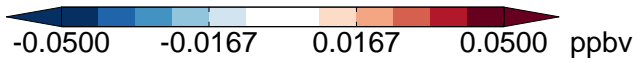
ALD2 - Strat zonal mean % diff for Oct



GEOS-Chem Stratospheric Zonal Difference Maps

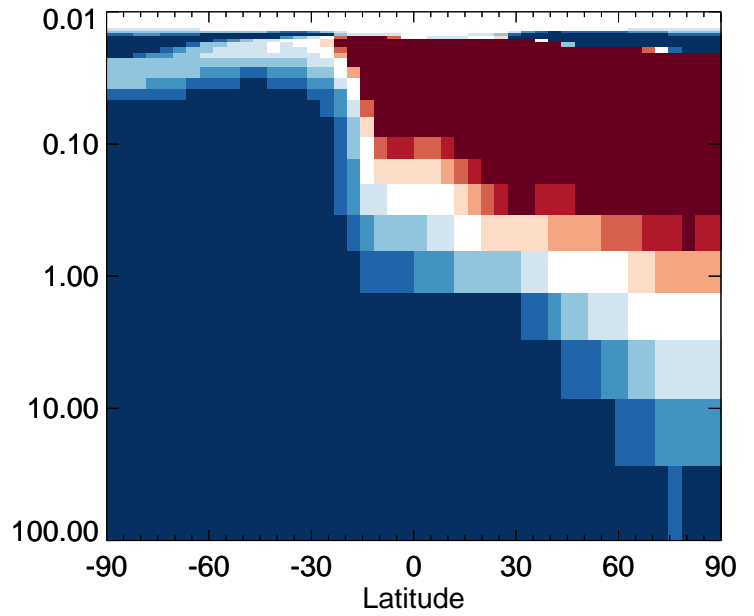
v11-02c - v11-02a

RCHO - Strat zonal mean abs diff for Oct



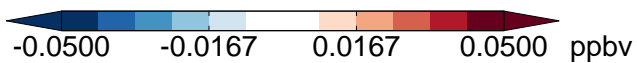
v11-02c / v11-02a

RCHO - Strat zonal mean % diff for Oct



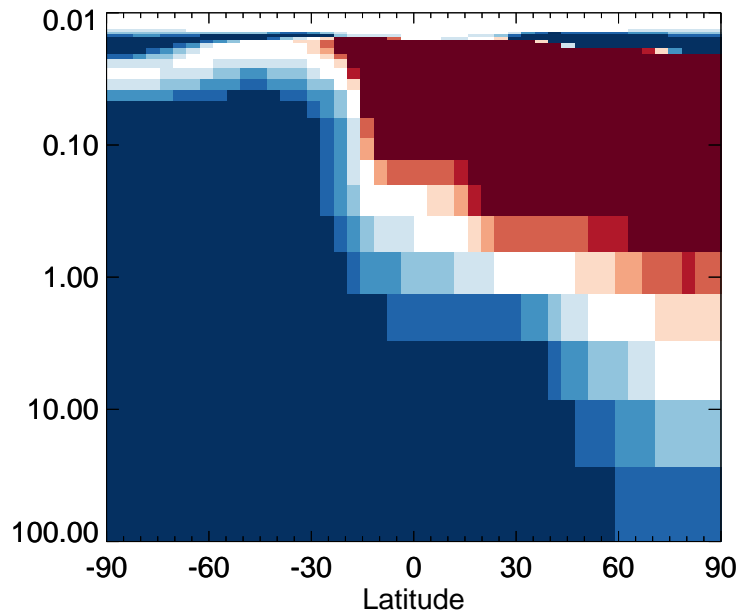
v11-02c - v11-01-public-Run0

RCHO - Strat zonal mean abs diff for Oct



v11-02c / v11-01-public-Run0

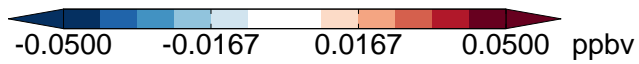
RCHO - Strat zonal mean % diff for Oct



GEOS-Chem Stratospheric Zonal Difference Maps

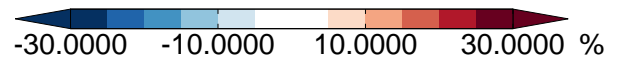
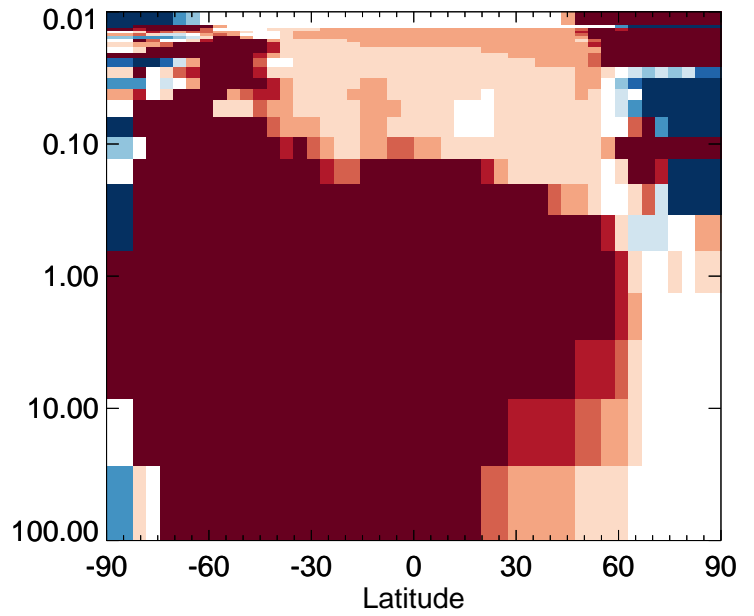
v11-02c - v11-02a

MVK - Strat zonal mean abs diff for Oct



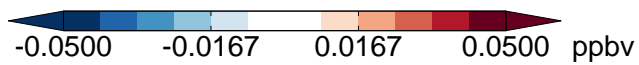
v11-02c / v11-02a

MVK - Strat zonal mean % diff for Oct



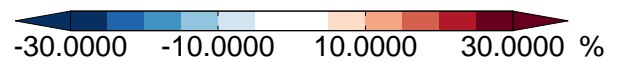
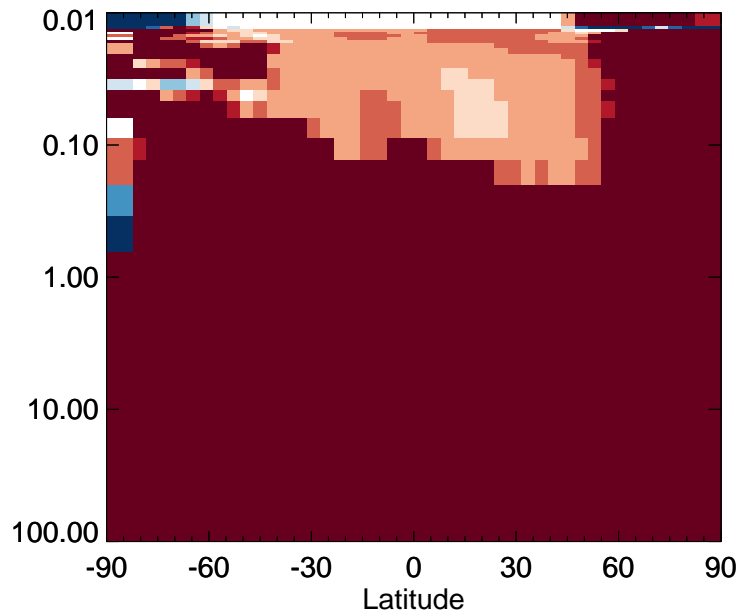
v11-02c - v11-01-public-Run0

MVK - Strat zonal mean abs diff for Oct



v11-02c / v11-01-public-Run0

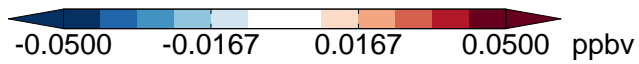
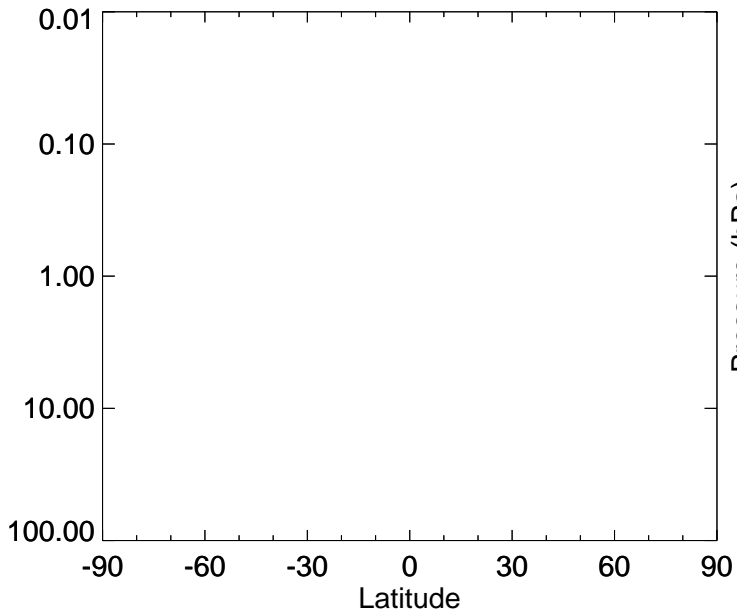
MVK - Strat zonal mean % diff for Oct



GEOS-Chem Stratospheric Zonal Difference Maps

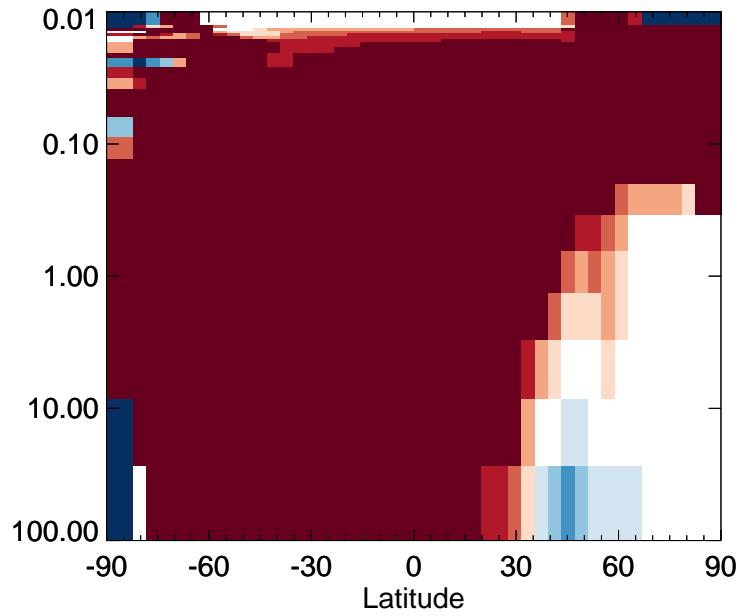
v11-02c - v11-02a

MACR - Strat zonal mean abs diff for Oct



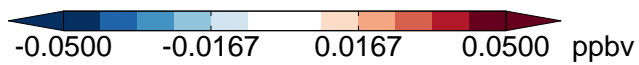
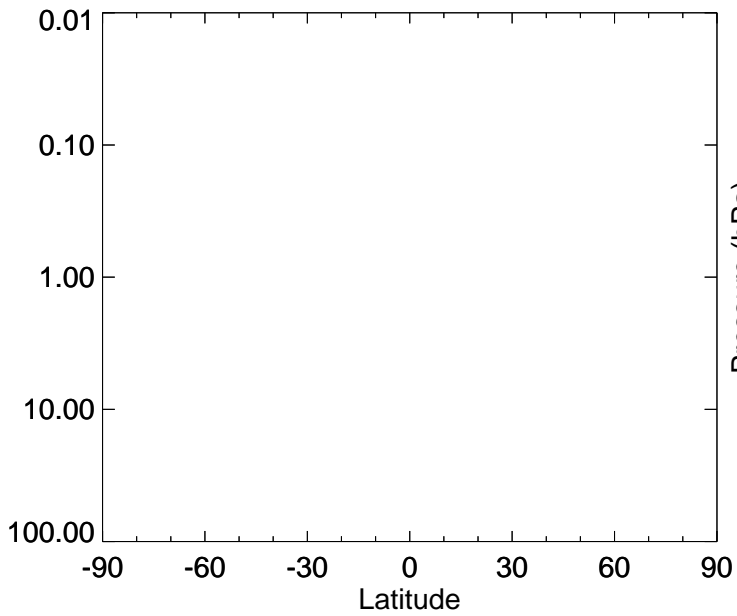
v11-02c / v11-02a

MACR - Strat zonal mean % diff for Oct



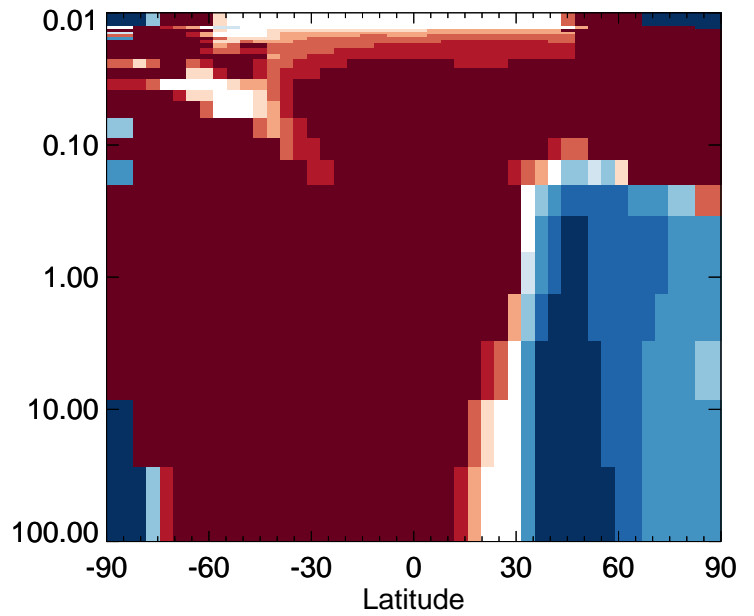
v11-02c - v11-01-public-Run0

MACR - Strat zonal mean abs diff for Oct



v11-02c / v11-01-public-Run0

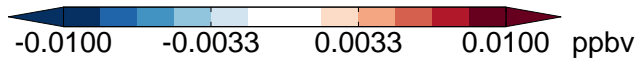
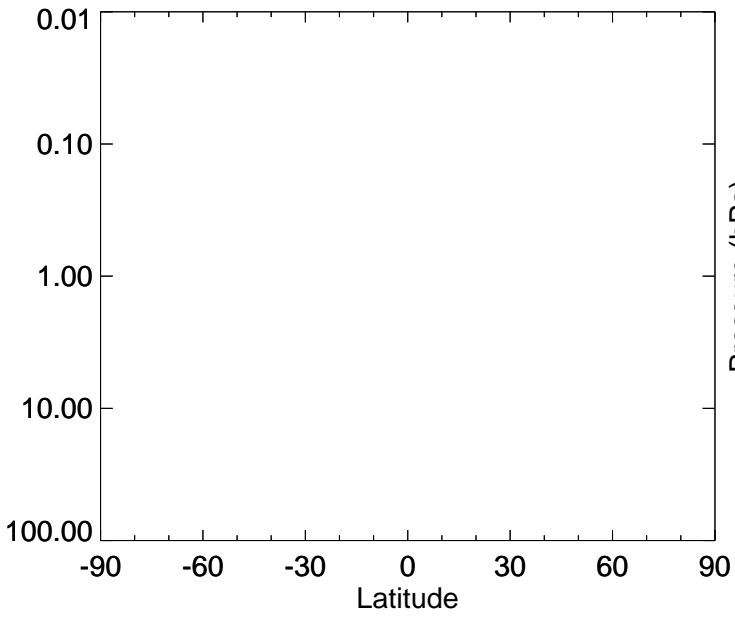
MACR - Strat zonal mean % diff for Oct



GEOS-Chem Stratospheric Zonal Difference Maps

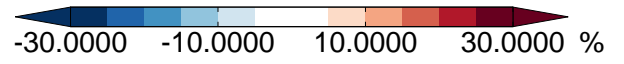
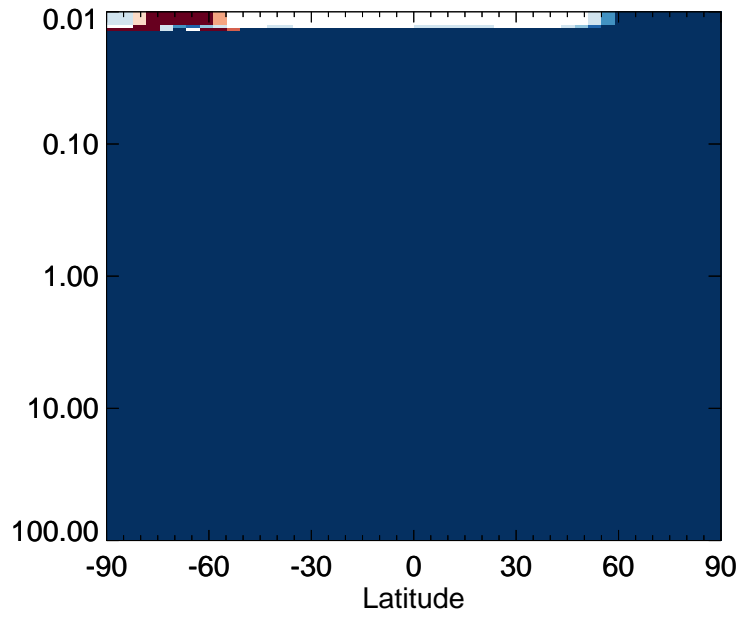
v11-02c - v11-02a

NPMN - Strat zonal mean abs diff for Oct



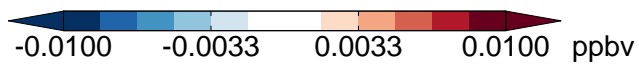
v11-02c / v11-02a

NPMN - Strat zonal mean % diff for Oct



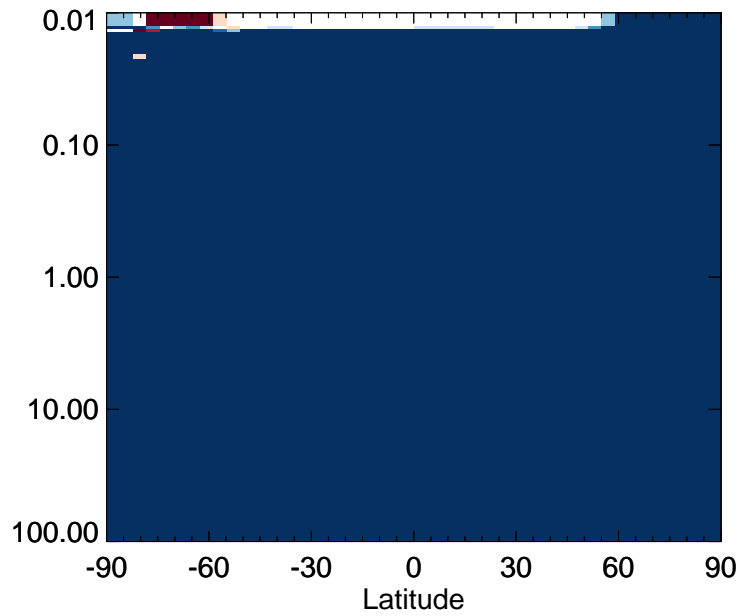
v11-02c - v11-01-public-Run0

NPMN - Strat zonal mean abs diff for Oct



v11-02c / v11-01-public-Run0

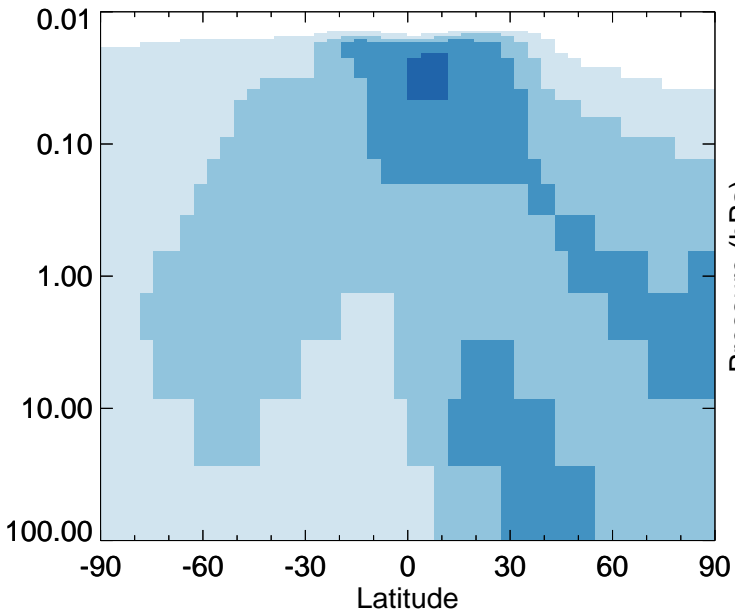
NPMN - Strat zonal mean % diff for Oct



GEOS-Chem Stratospheric Zonal Difference Maps

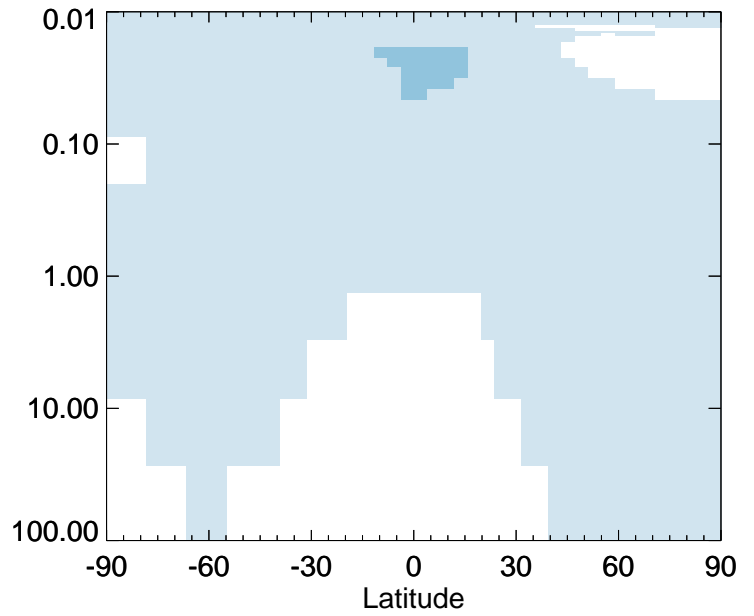
v11-02c - v11-02a

PPN - Strat zonal mean abs diff for Oct



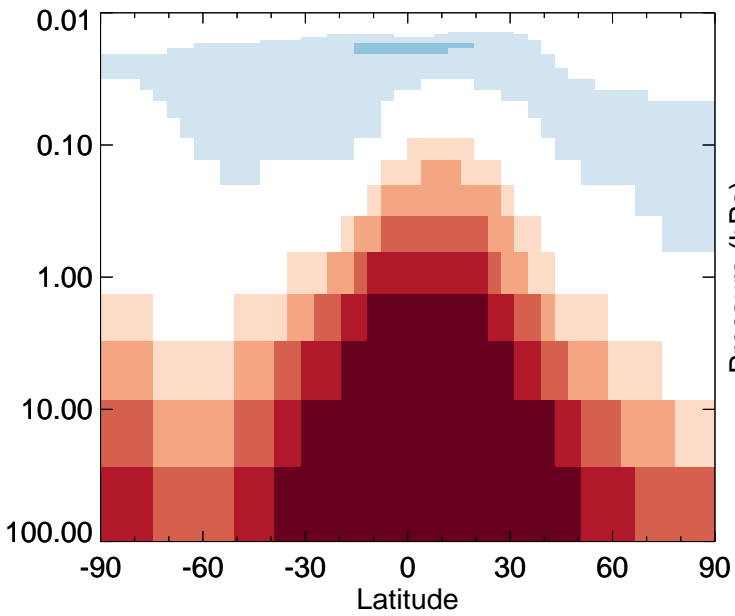
v11-02c / v11-02a

PPN - Strat zonal mean % diff for Oct



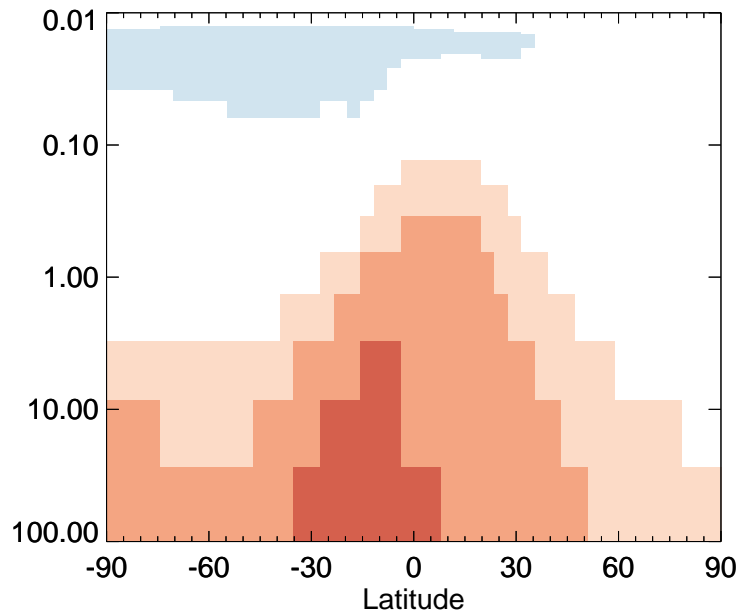
v11-02c - v11-01-public-Run0

PPN - Strat zonal mean abs diff for Oct



v11-02c / v11-01-public-Run0

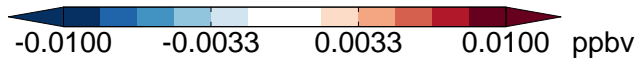
PPN - Strat zonal mean % diff for Oct



GEOS-Chem Stratospheric Zonal Difference Maps

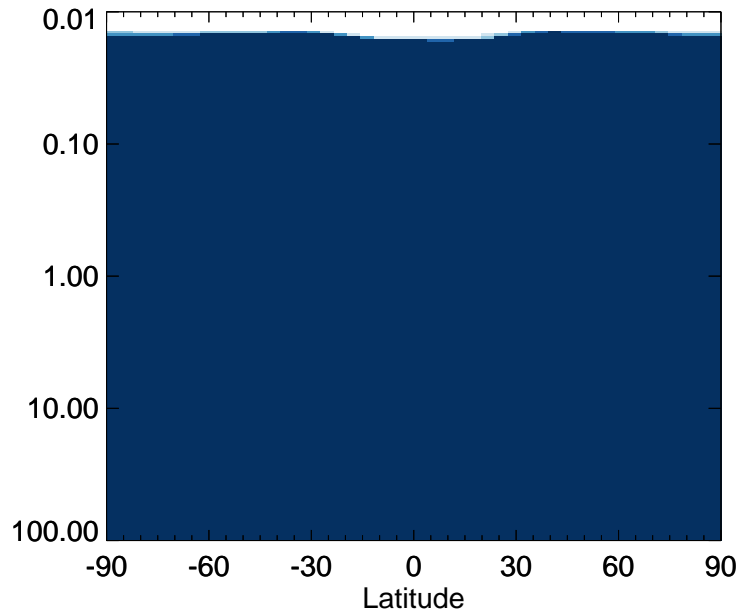
v11-02c - v11-02a

R4N2 - Strat zonal mean abs diff for Oct



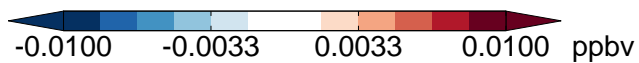
v11-02c / v11-02a

R4N2 - Strat zonal mean % diff for Oct



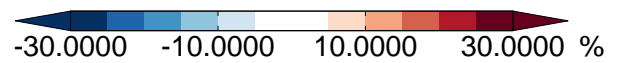
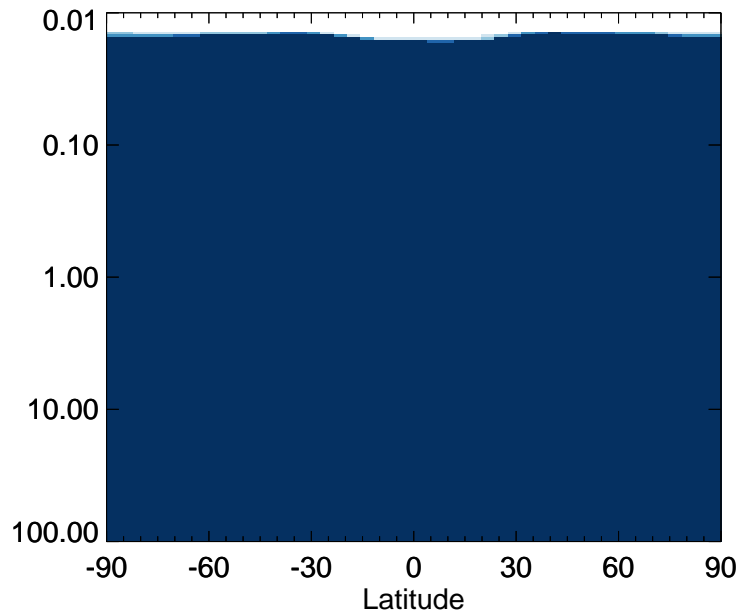
v11-02c - v11-01-public-Run0

R4N2 - Strat zonal mean abs diff for Oct



v11-02c / v11-01-public-Run0

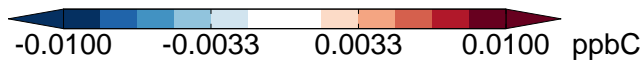
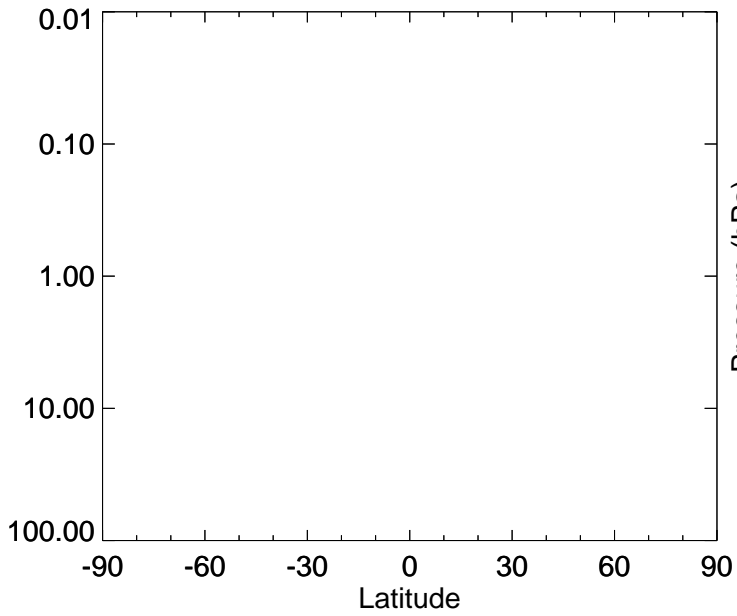
R4N2 - Strat zonal mean % diff for Oct



GEOS-Chem Stratospheric Zonal Difference Maps

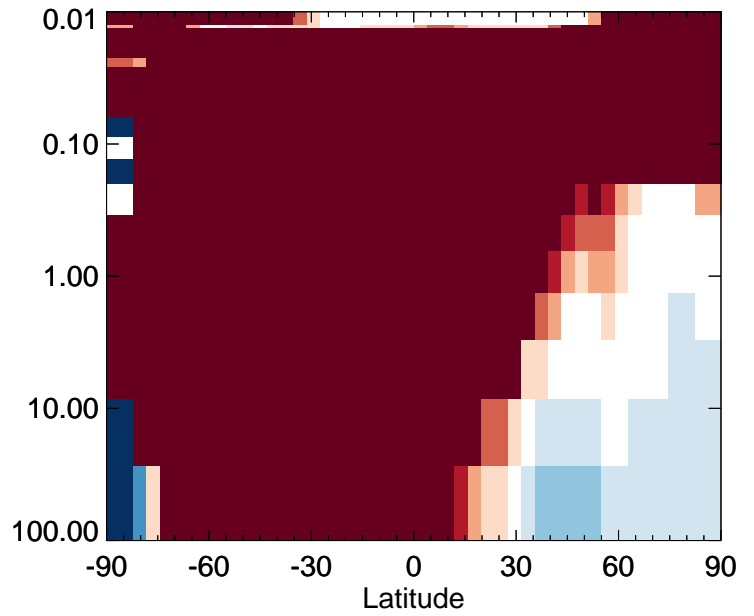
v11-02c - v11-02a

PRPE - Strat zonal mean abs diff for Oct



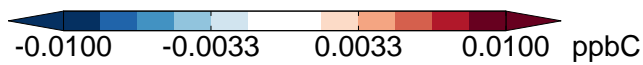
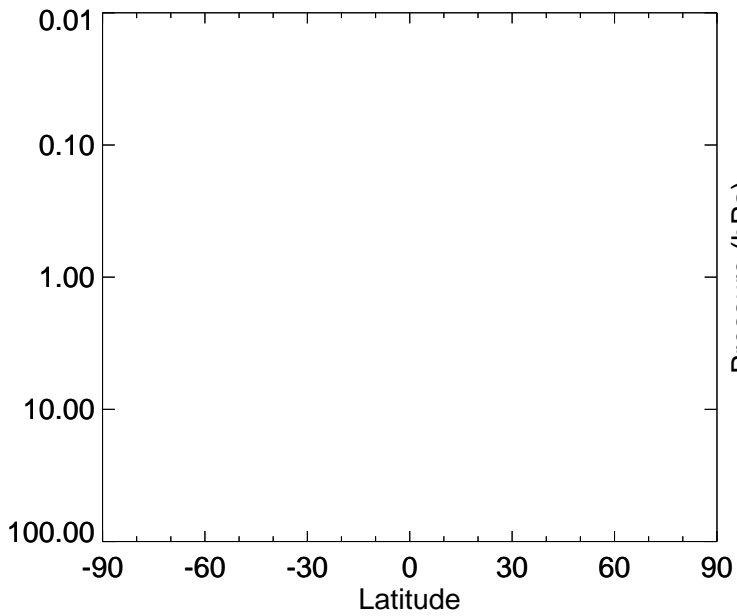
v11-02c / v11-02a

PRPE - Strat zonal mean % diff for Oct



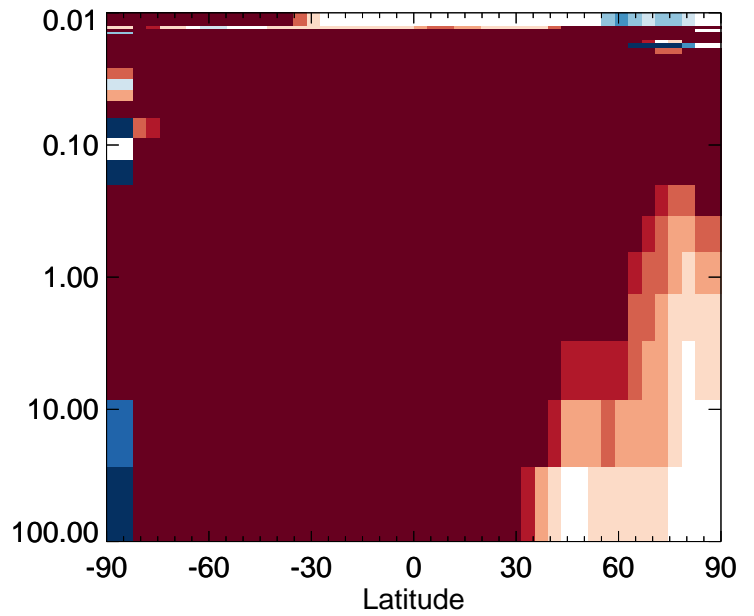
v11-02c - v11-01-public-Run0

PRPE - Strat zonal mean abs diff for Oct



v11-02c / v11-01-public-Run0

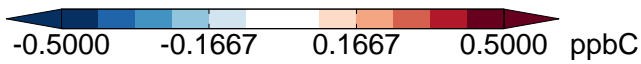
PRPE - Strat zonal mean % diff for Oct



GEOS-Chem Stratospheric Zonal Difference Maps

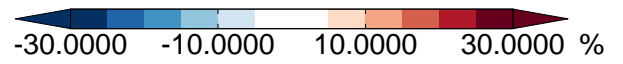
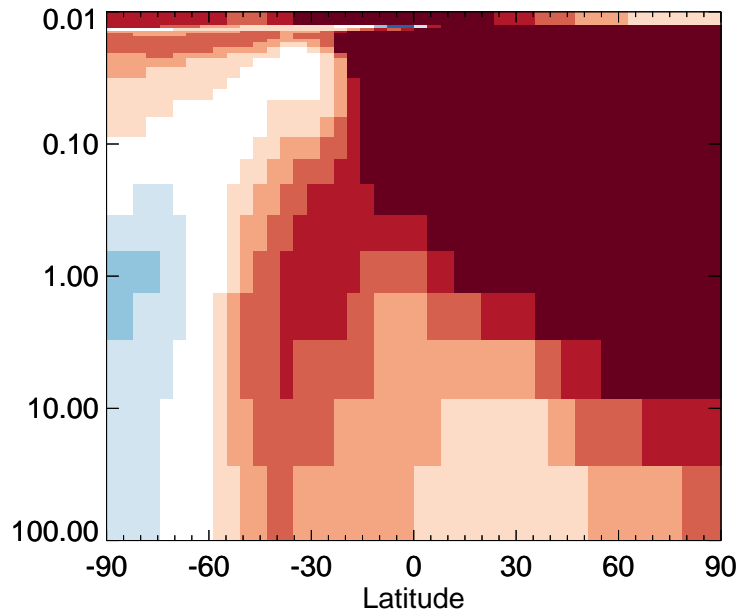
v11-02c - v11-02a

C3H8 - Strat zonal mean abs diff for Oct



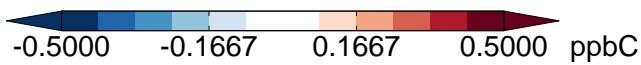
v11-02c / v11-02a

C3H8 - Strat zonal mean % diff for Oct



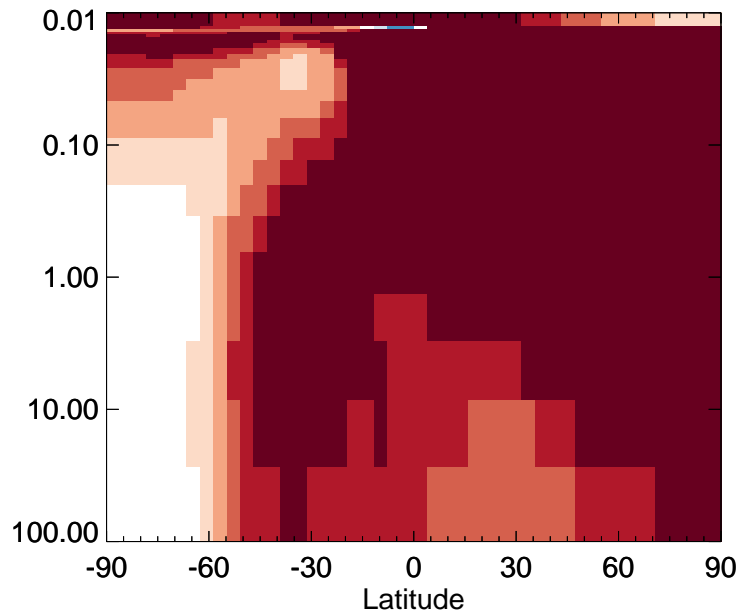
v11-02c - v11-01-public-Run0

C3H8 - Strat zonal mean abs diff for Oct



v11-02c / v11-01-public-Run0

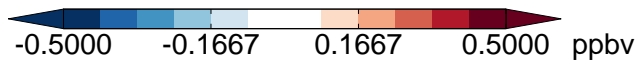
C3H8 - Strat zonal mean % diff for Oct



GEOS-Chem Stratospheric Zonal Difference Maps

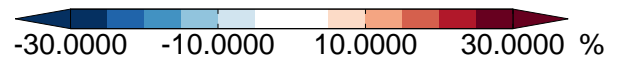
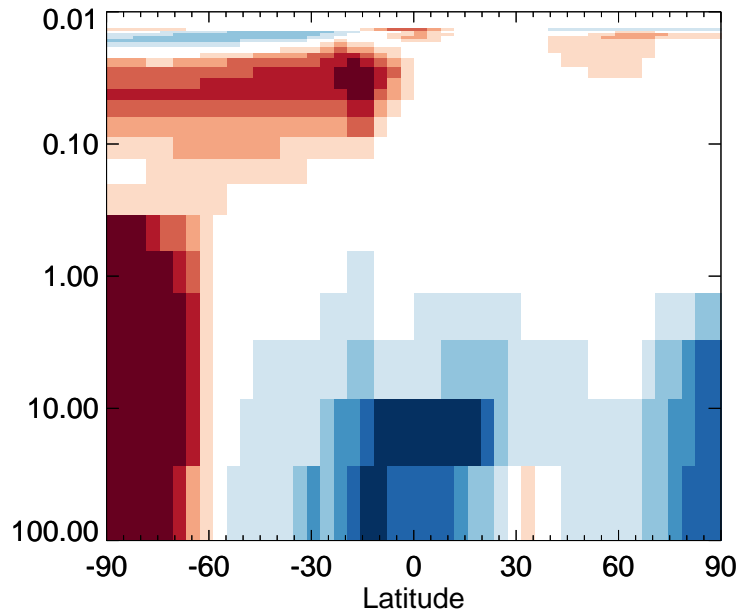
v11-02c - v11-02a

CH₂O - Strat zonal mean abs diff for Oct



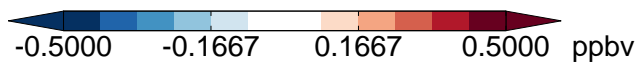
v11-02c / v11-02a

CH₂O - Strat zonal mean % diff for Oct



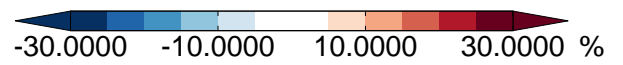
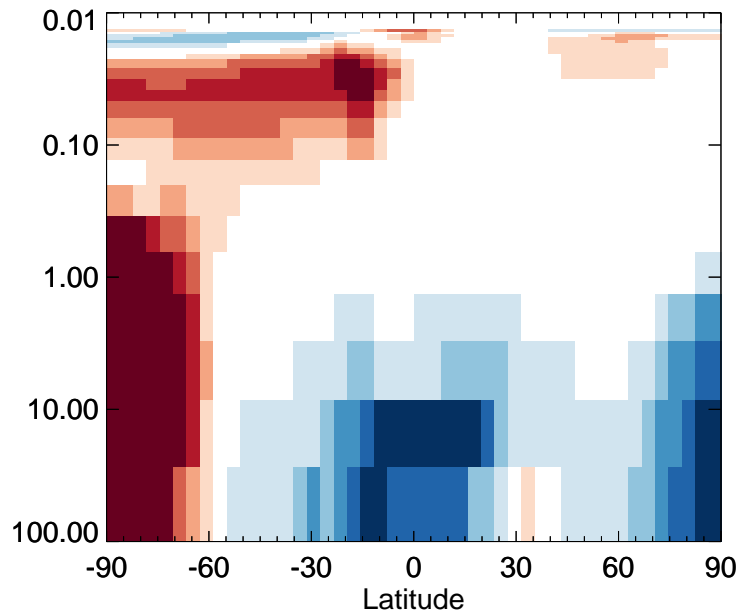
v11-02c - v11-01-public-Run0

CH₂O - Strat zonal mean abs diff for Oct



v11-02c / v11-01-public-Run0

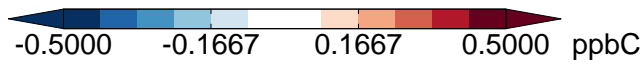
CH₂O - Strat zonal mean % diff for Oct



GEOS-Chem Stratospheric Zonal Difference Maps

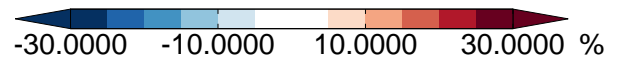
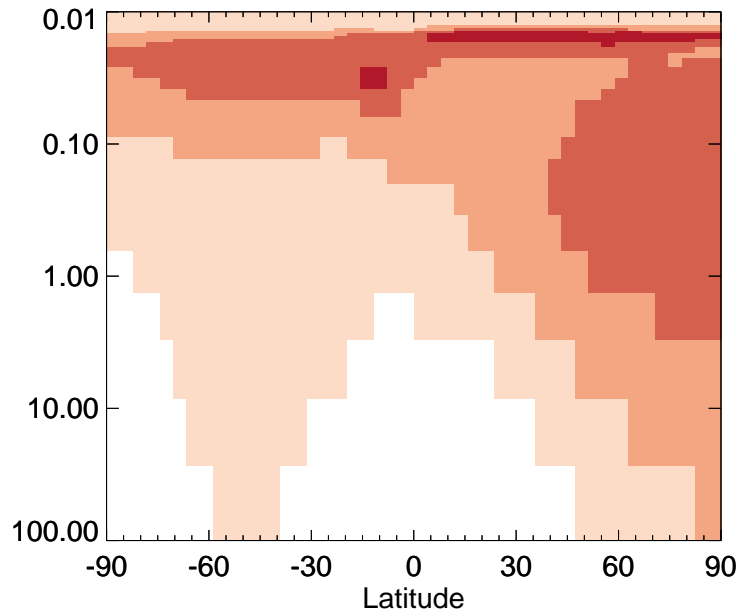
v11-02c - v11-02a

C2H6 - Strat zonal mean abs diff for Oct



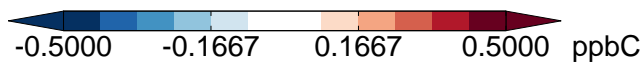
v11-02c / v11-02a

C2H6 - Strat zonal mean % diff for Oct



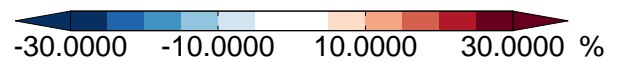
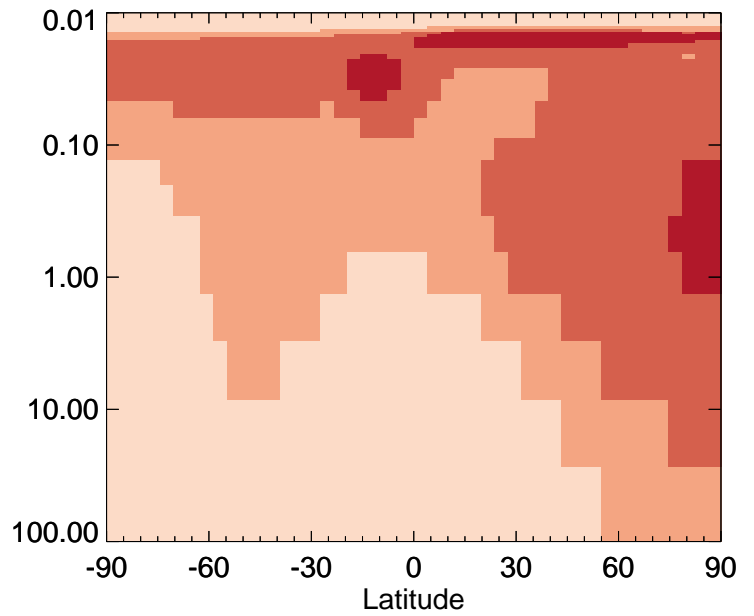
v11-02c - v11-01-public-Run0

C2H6 - Strat zonal mean abs diff for Oct



v11-02c / v11-01-public-Run0

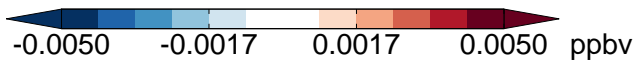
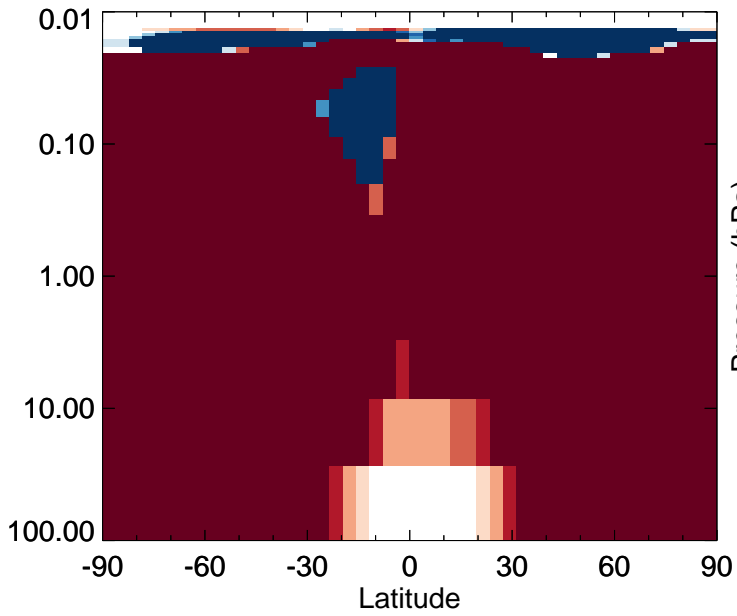
C2H6 - Strat zonal mean % diff for Oct



GEOS-Chem Stratospheric Zonal Difference Maps

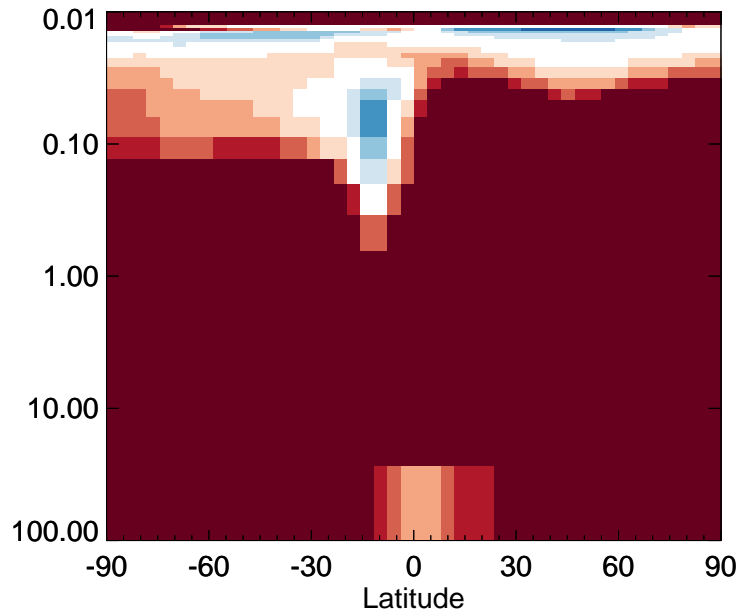
v11-02c - v11-02a

N2O5 - Strat zonal mean abs diff for Oct



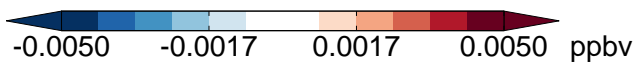
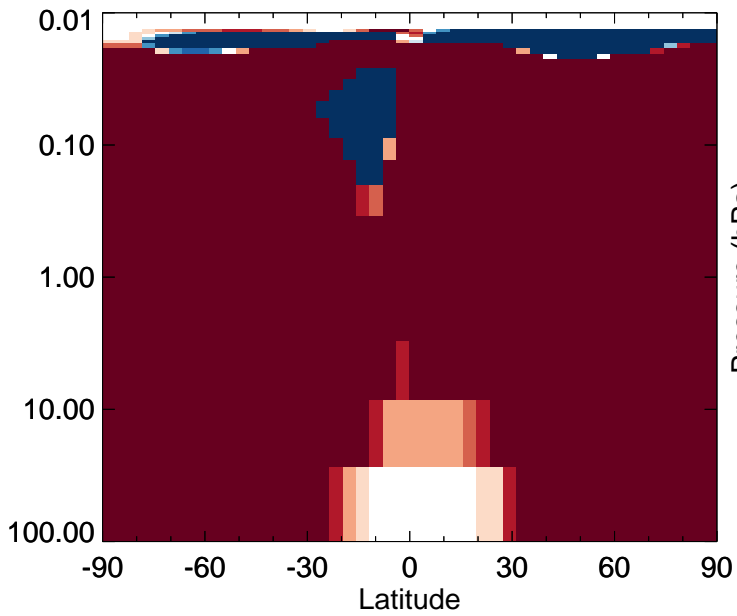
v11-02c / v11-02a

N2O5 - Strat zonal mean % diff for Oct



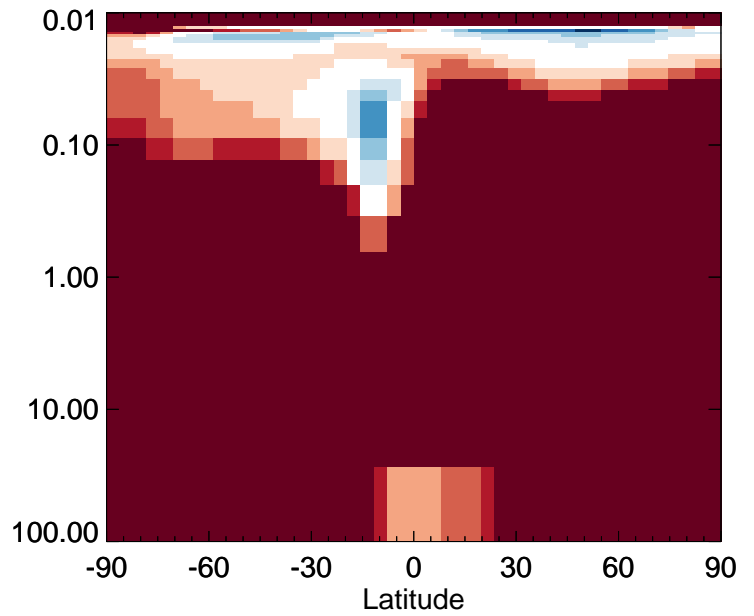
v11-02c - v11-01-public-Run0

N2O5 - Strat zonal mean abs diff for Oct



v11-02c / v11-01-public-Run0

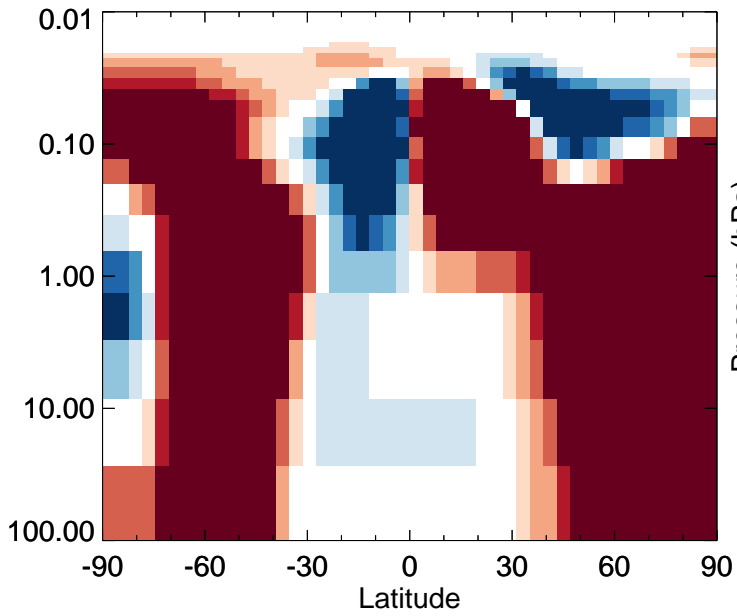
N2O5 - Strat zonal mean % diff for Oct



GEOS-Chem Stratospheric Zonal Difference Maps

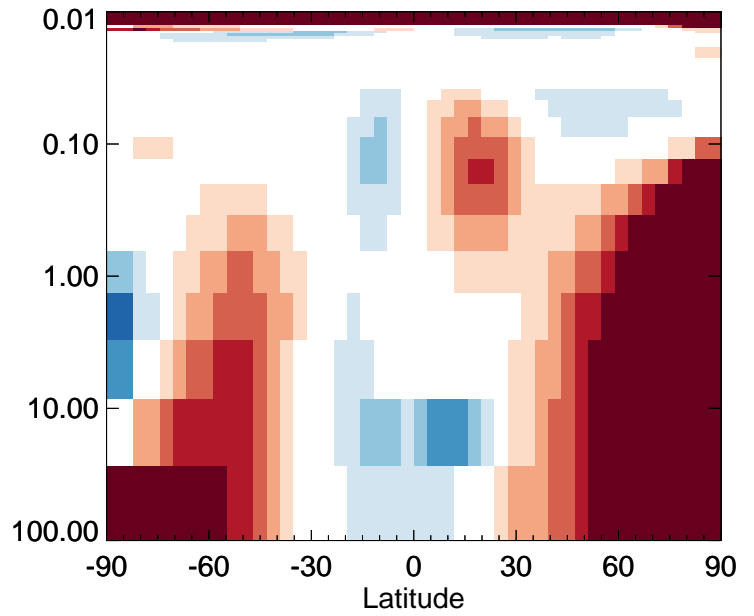
v11-02c - v11-02a

HNO₄ - Strat zonal mean abs diff for Oct



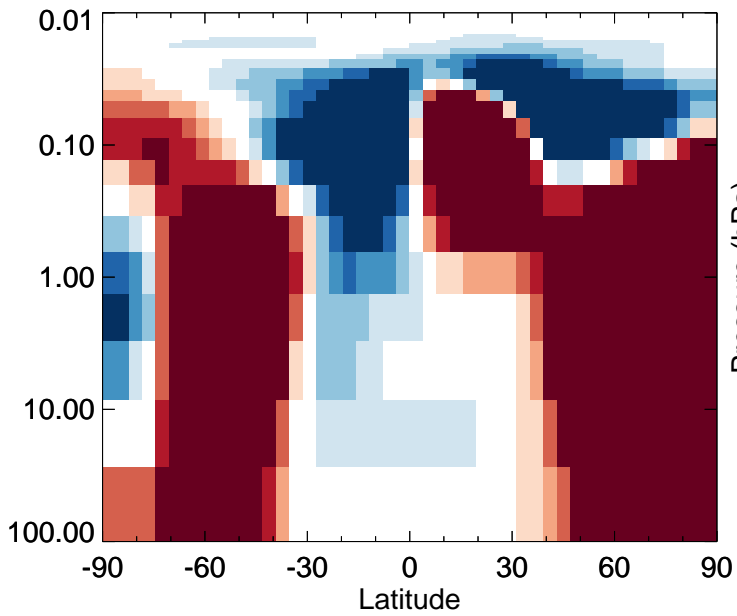
v11-02c / v11-02a

HNO₄ - Strat zonal mean % diff for Oct



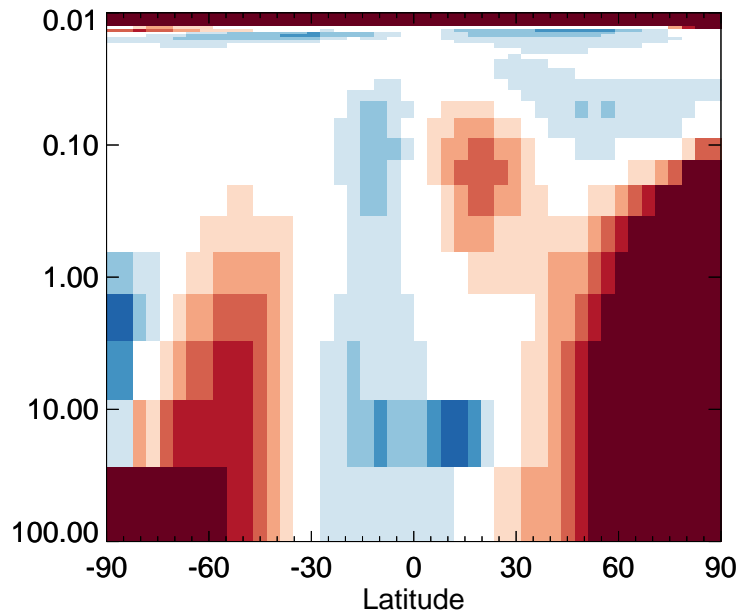
v11-02c - v11-01-public-Run0

HNO₄ - Strat zonal mean abs diff for Oct



v11-02c / v11-01-public-Run0

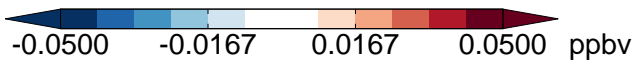
HNO₄ - Strat zonal mean % diff for Oct



GEOS-Chem Stratospheric Zonal Difference Maps

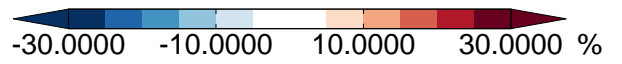
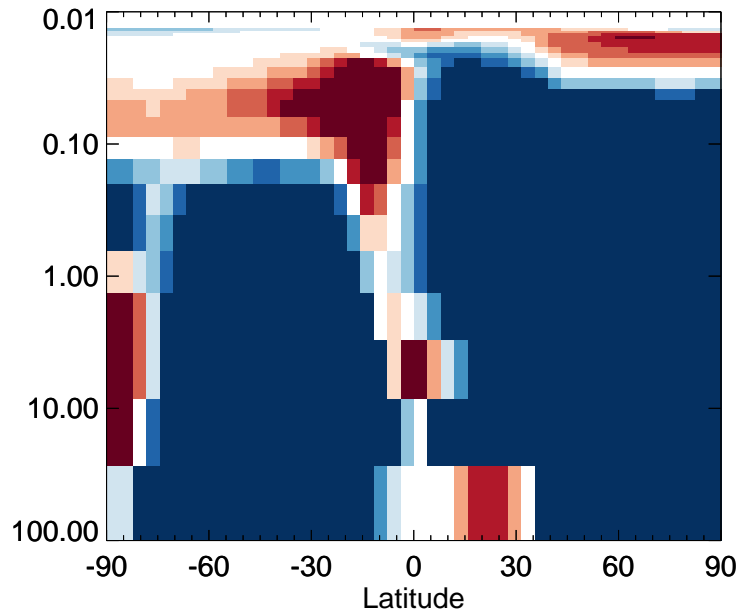
v11-02c - v11-02a

MP - Strat zonal mean abs diff for Oct



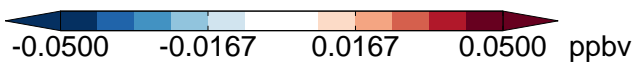
v11-02c / v11-02a

MP - Strat zonal mean % diff for Oct



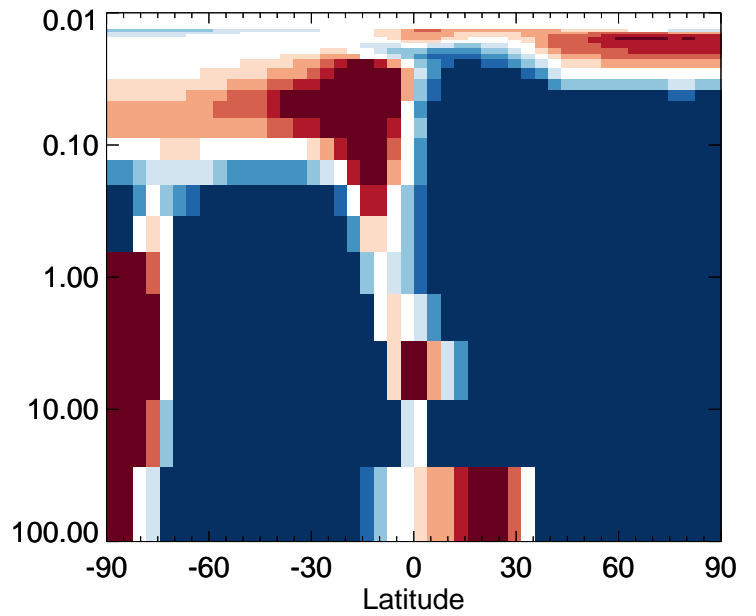
v11-02c - v11-01-public-Run0

MP - Strat zonal mean abs diff for Oct



v11-02c / v11-01-public-Run0

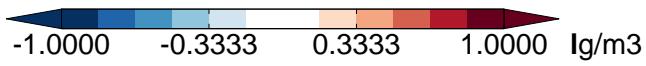
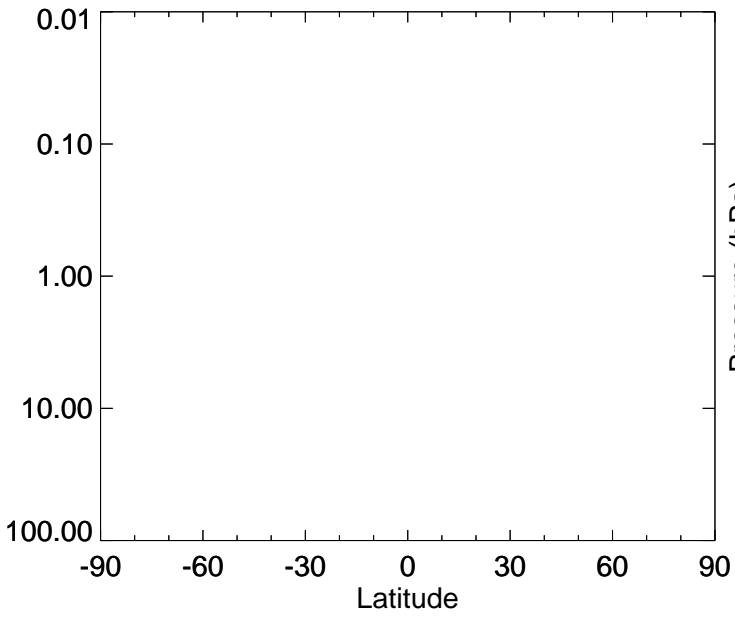
MP - Strat zonal mean % diff for Oct



GEOS-Chem Stratospheric Zonal Difference Maps

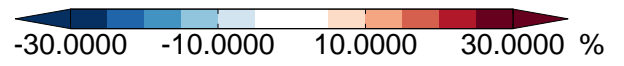
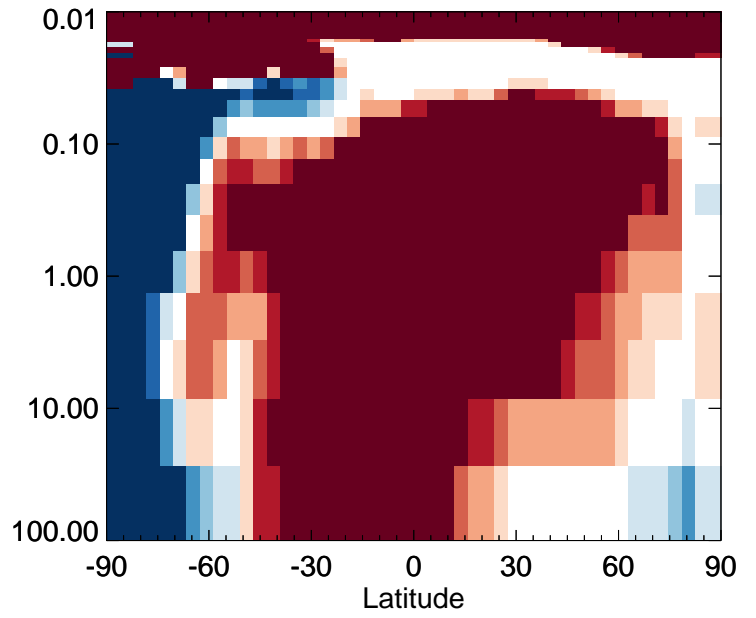
v11-02c - v11-02a

DMS - Strat zonal mean abs diff for Oct



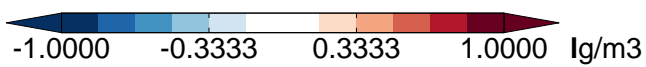
v11-02c / v11-02a

DMS - Strat zonal mean % diff for Oct



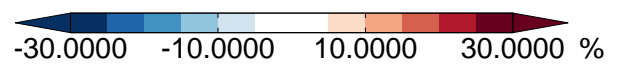
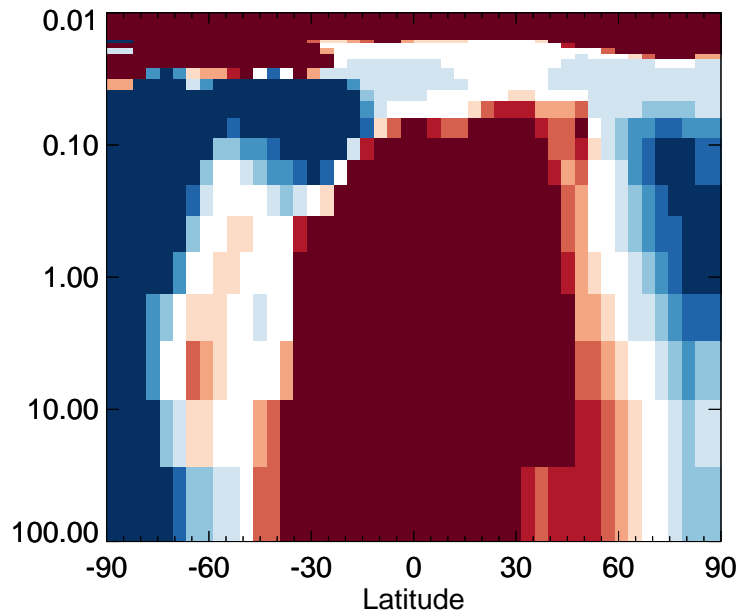
v11-02c - v11-01-public-Run0

DMS - Strat zonal mean abs diff for Oct



v11-02c / v11-01-public-Run0

DMS - Strat zonal mean % diff for Oct



GEOS-Chem Stratospheric Zonal Difference Maps

v11-02c - v11-02a

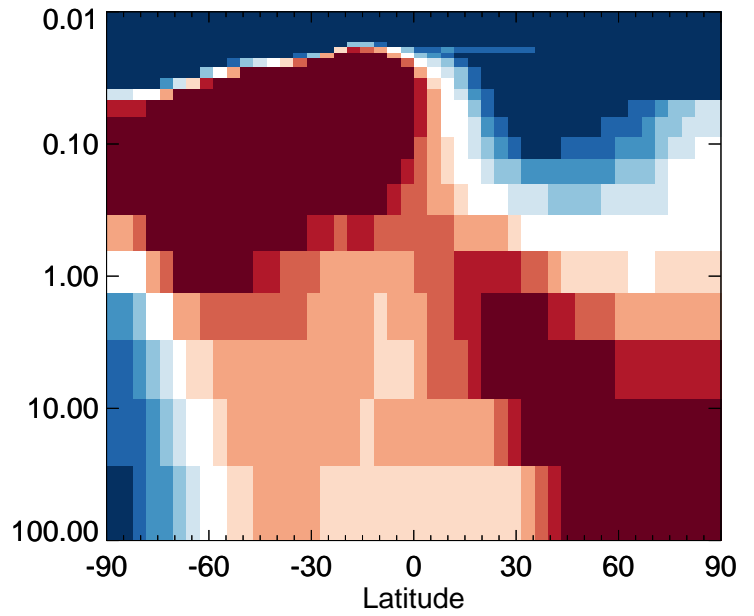
SO₂ - Strat zonal mean abs diff for Oct



-1.0000 -0.3333 0.3333 1.0000 lg/m³

v11-02c / v11-02a

SO₂ - Strat zonal mean % diff for Oct



-30.0000 -10.0000 10.0000 30.0000 %

v11-02c - v11-01-public-Run0

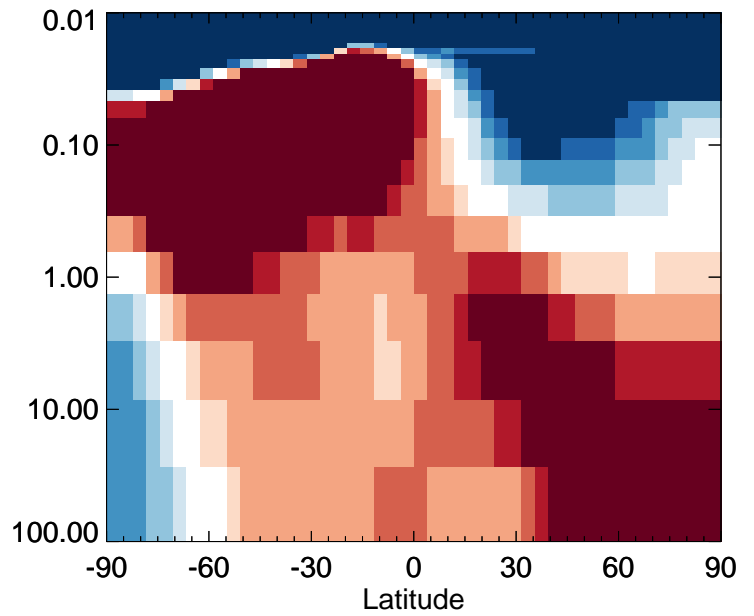
SO₂ - Strat zonal mean abs diff for Oct



-1.0000 -0.3333 0.3333 1.0000 lg/m³

v11-02c / v11-01-public-Run0

SO₂ - Strat zonal mean % diff for Oct

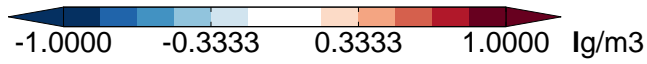
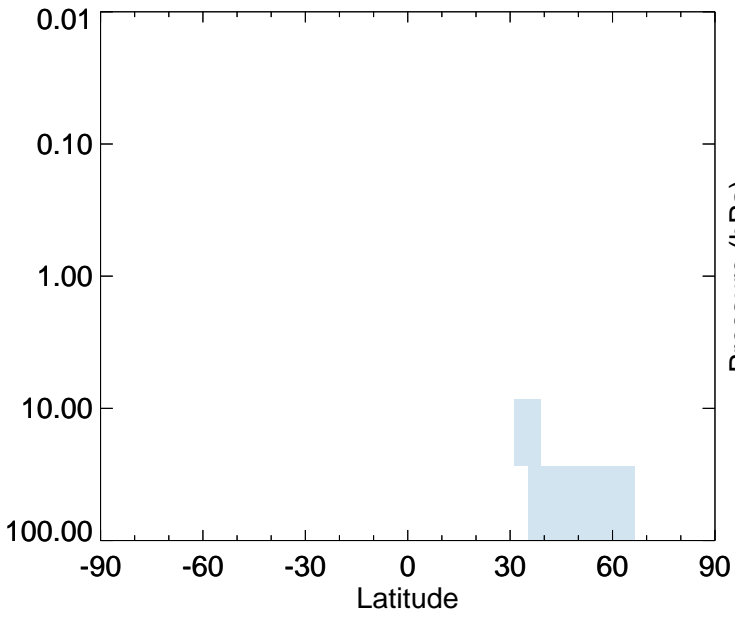


-30.0000 -10.0000 10.0000 30.0000 %

GEOS-Chem Stratospheric Zonal Difference Maps

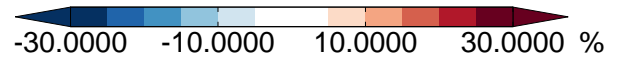
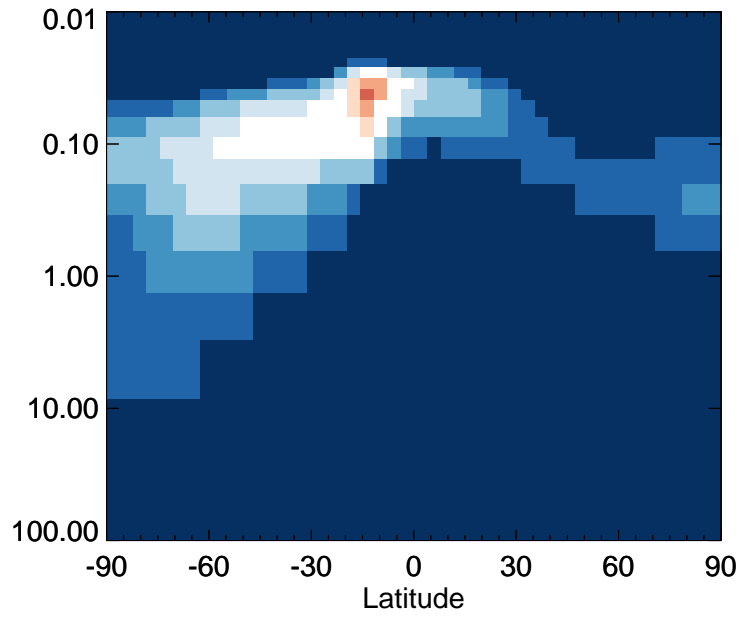
v11-02c - v11-02a

SO4 - Strat zonal mean abs diff for Oct



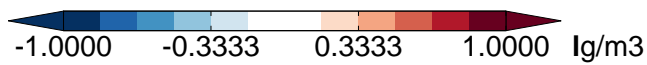
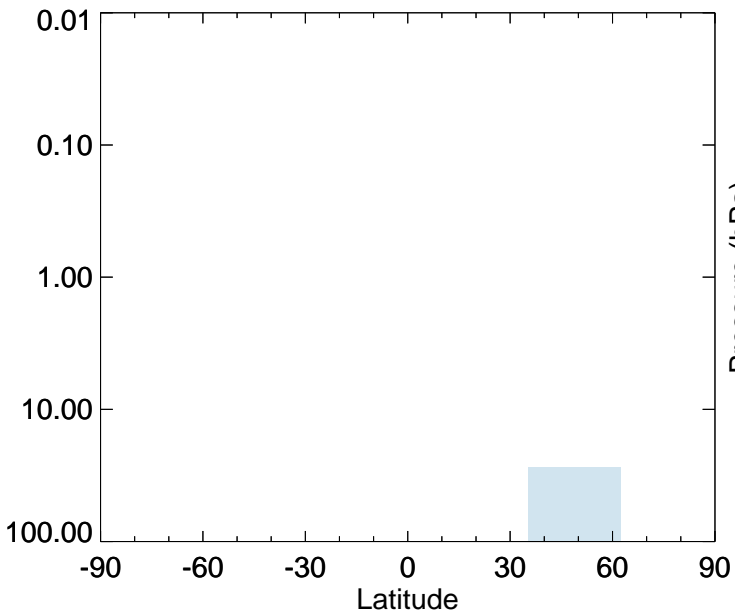
v11-02c / v11-02a

SO4 - Strat zonal mean % diff for Oct



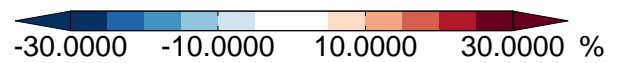
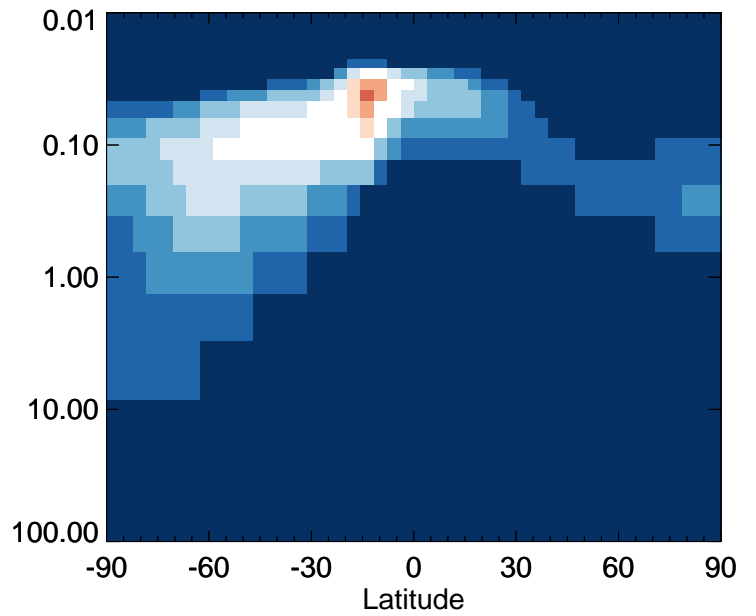
v11-02c - v11-01-public-Run0

SO4 - Strat zonal mean abs diff for Oct



v11-02c / v11-01-public-Run0


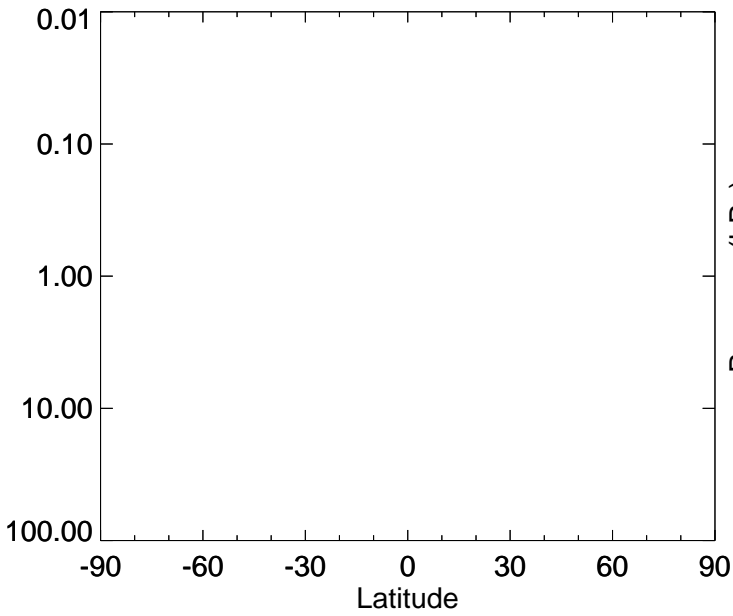
SO4 - Strat zonal mean % diff for Oct



GEOS-Chem Stratospheric Zonal Difference Maps

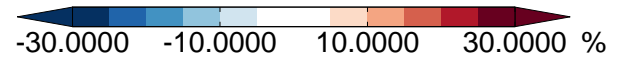
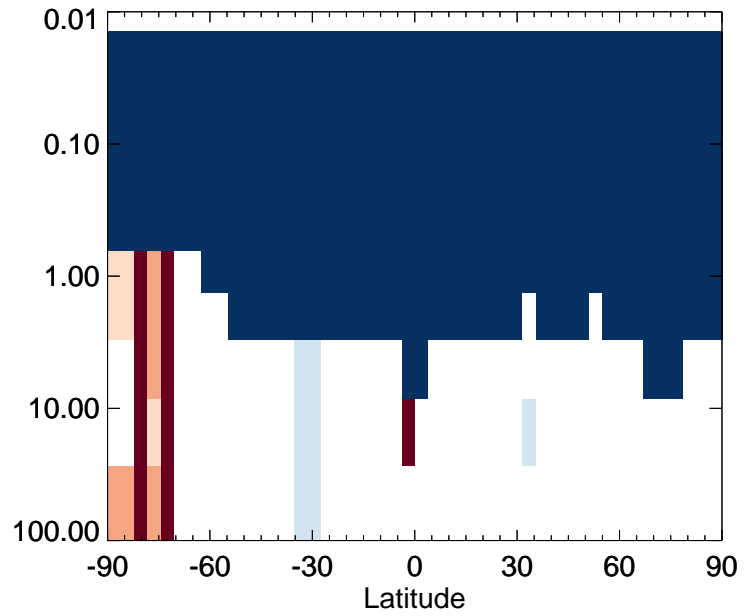
v11-02c - v11-02a

SO4s - Strat zonal mean abs diff for Oct



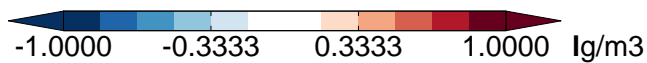
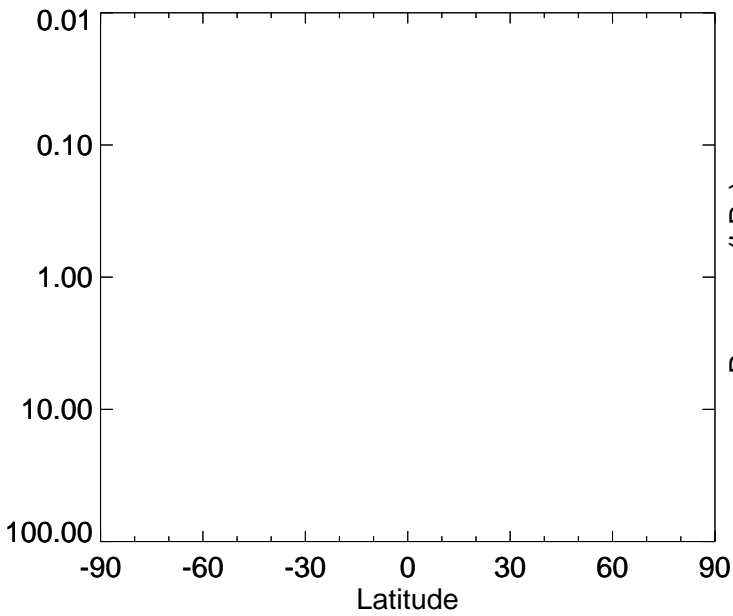
v11-02c / v11-02a

SO4s - Strat zonal mean % diff for Oct



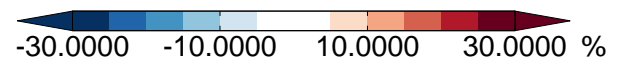
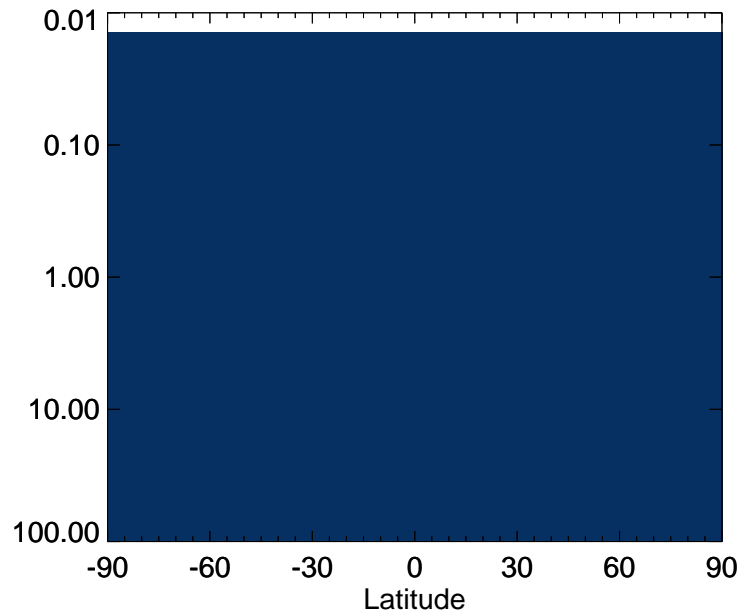
v11-02c - v11-01-public-Run0

SO4s - Strat zonal mean abs diff for Oct



v11-02c / v11-01-public-Run0


SO4s - Strat zonal mean % diff for Oct



GEOS-Chem Stratospheric Zonal Difference Maps

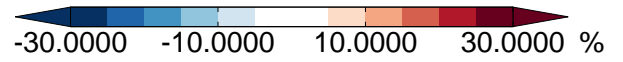
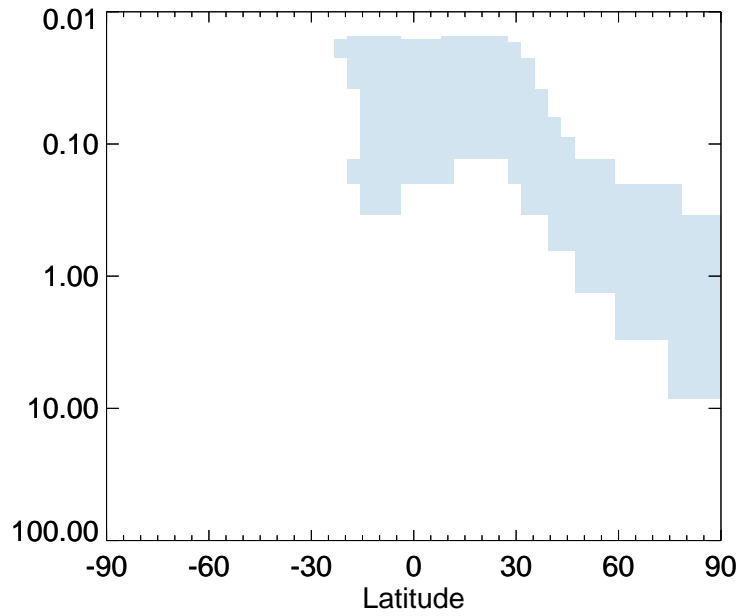
v11-02c - v11-02a

MSA - Strat zonal mean abs diff for Oct



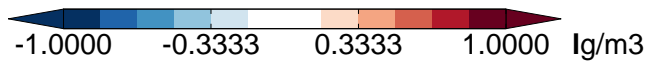
v11-02c / v11-02a

MSA - Strat zonal mean % diff for Oct



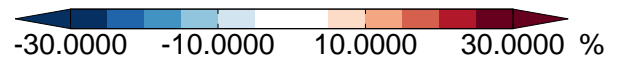
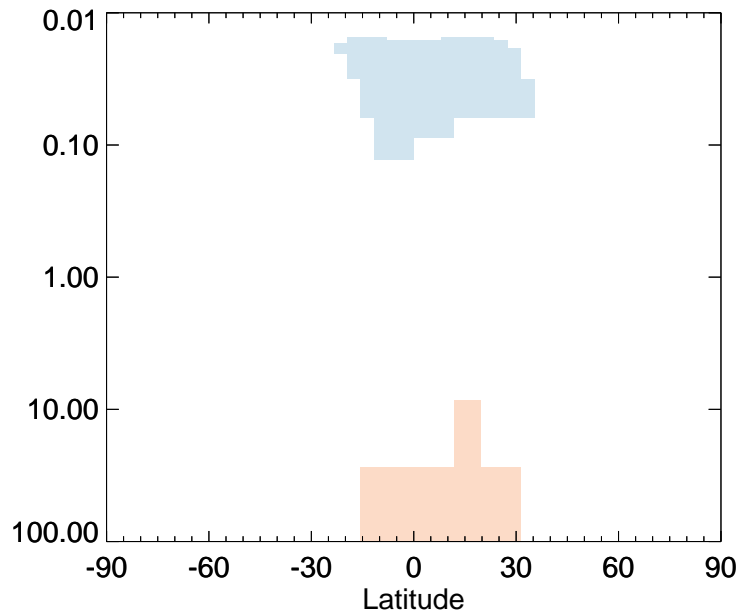
v11-02c - v11-01-public-Run0

MSA - Strat zonal mean abs diff for Oct



v11-02c / v11-01-public-Run0

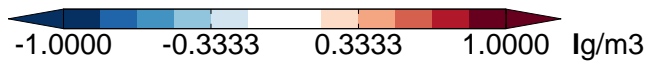
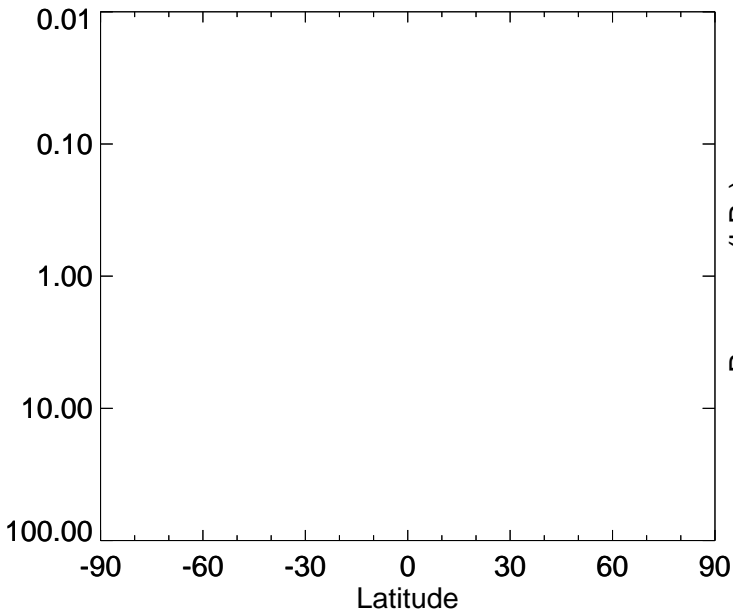
MSA - Strat zonal mean % diff for Oct



GEOS-Chem Stratospheric Zonal Difference Maps

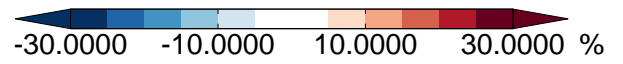
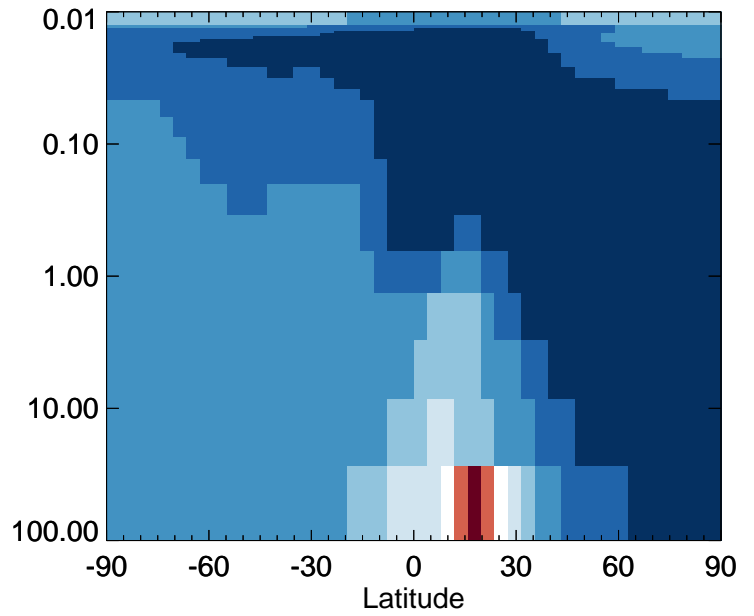
v11-02c - v11-02a

NH3 - Strat zonal mean abs diff for Oct



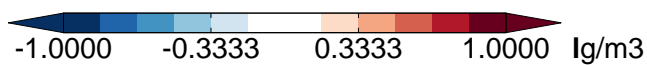
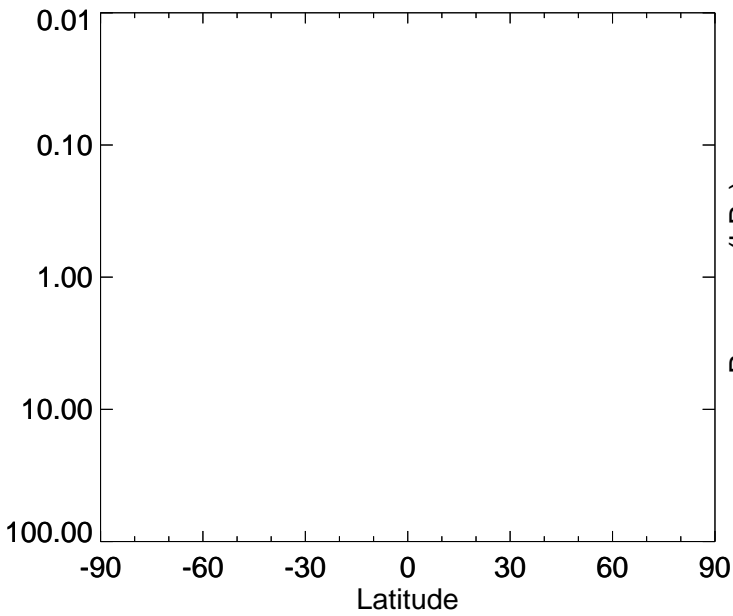
v11-02c / v11-02a

NH3 - Strat zonal mean % diff for Oct



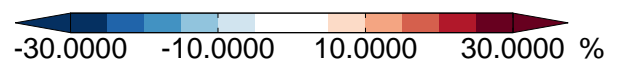
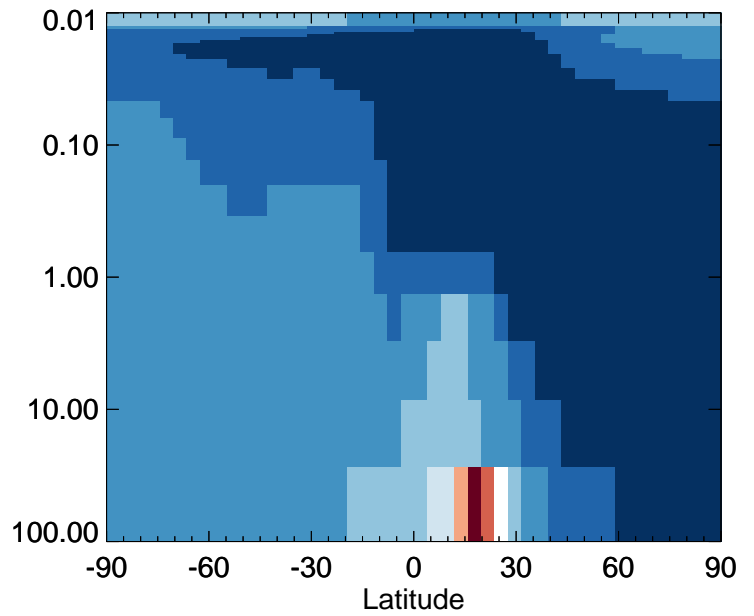
v11-02c - v11-01-public-Run0

NH3 - Strat zonal mean abs diff for Oct



v11-02c / v11-01-public-Run0

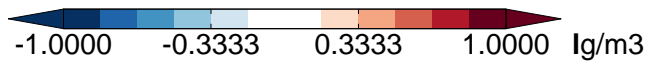
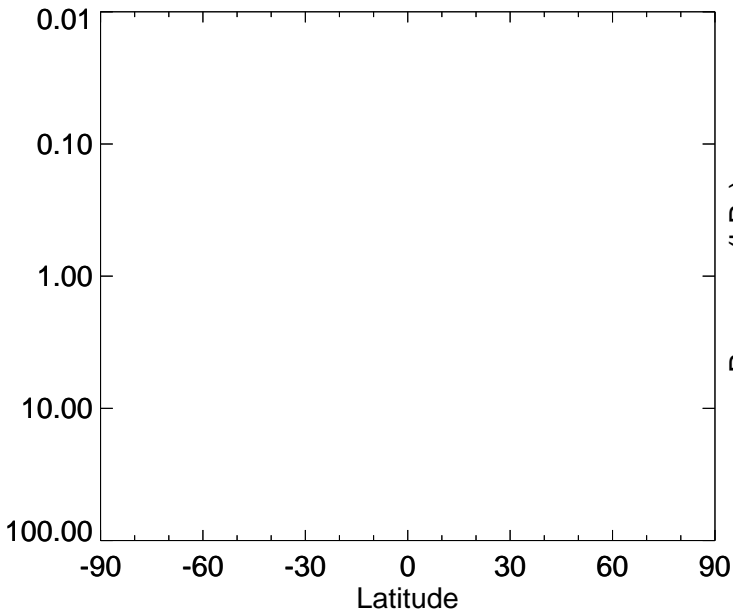
NH3 - Strat zonal mean % diff for Oct



GEOS-Chem Stratospheric Zonal Difference Maps

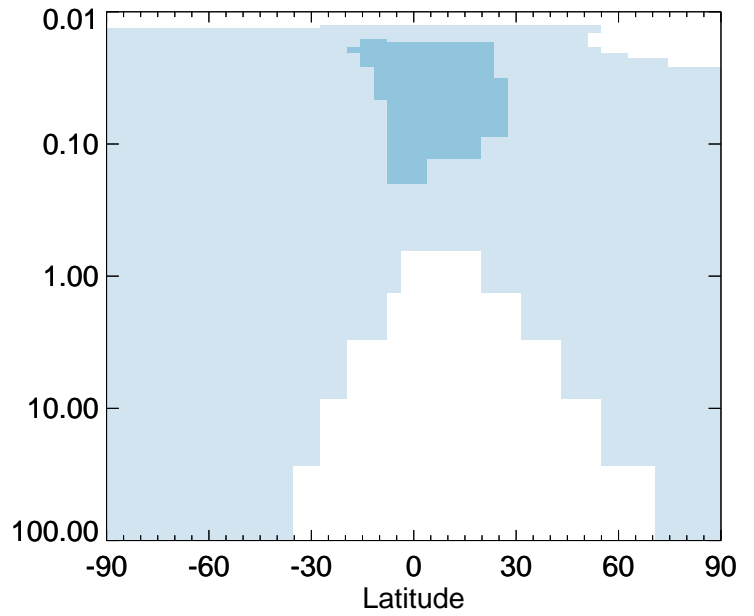
v11-02c - v11-02a

NH4 - Strat zonal mean abs diff for Oct



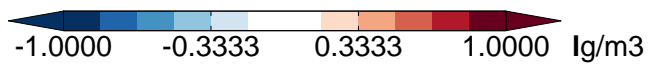
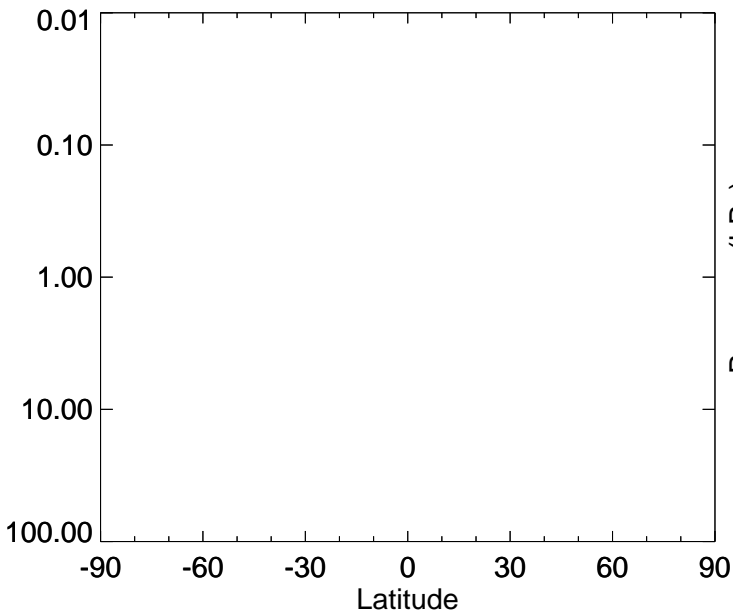
v11-02c / v11-02a

NH4 - Strat zonal mean % diff for Oct



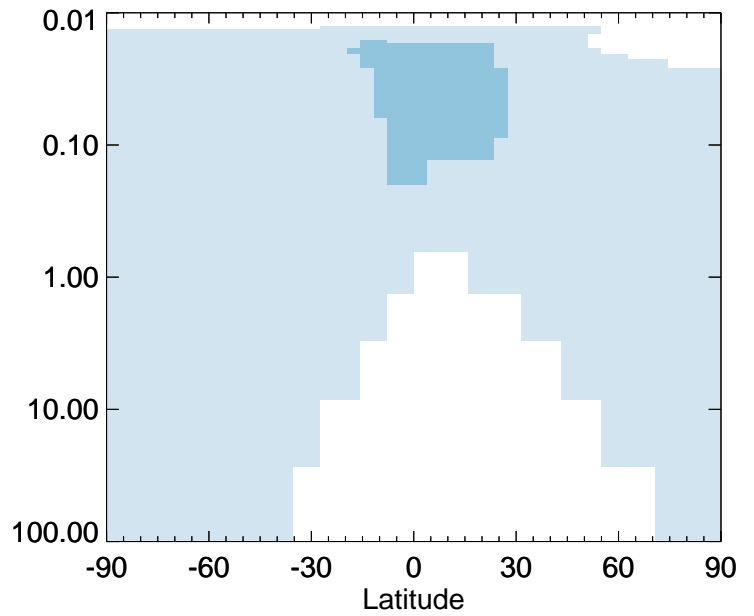
v11-02c - v11-01-public-Run0

NH4 - Strat zonal mean abs diff for Oct



v11-02c / v11-01-public-Run0

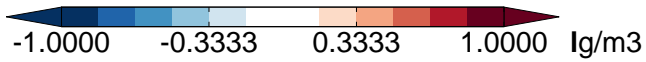
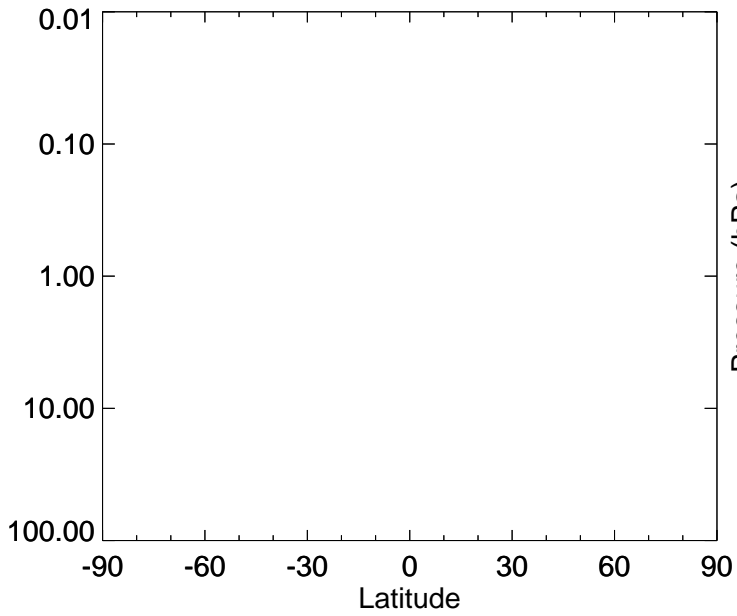
NH4 - Strat zonal mean % diff for Oct



GEOS-Chem Stratospheric Zonal Difference Maps

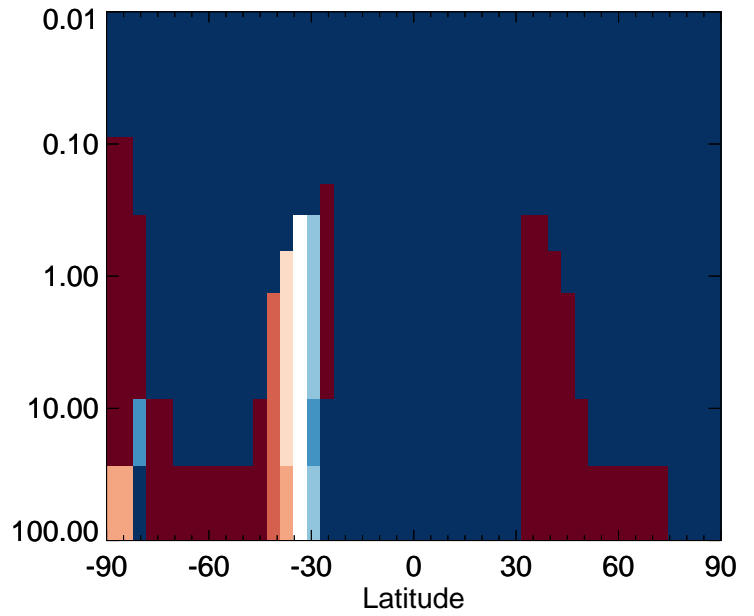
v11-02c - v11-02a

NIT - Strat zonal mean abs diff for Oct



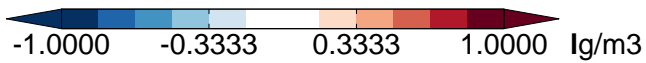
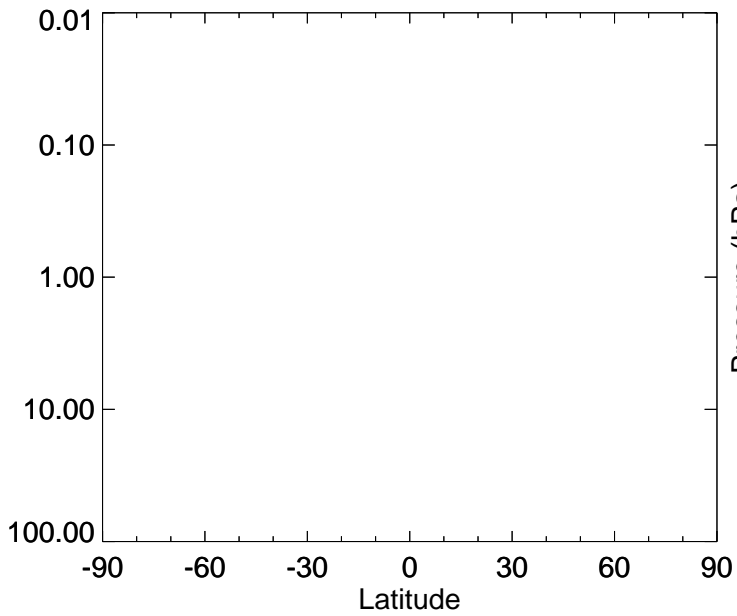
v11-02c / v11-02a

NIT - Strat zonal mean % diff for Oct



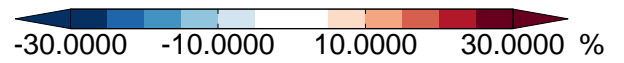
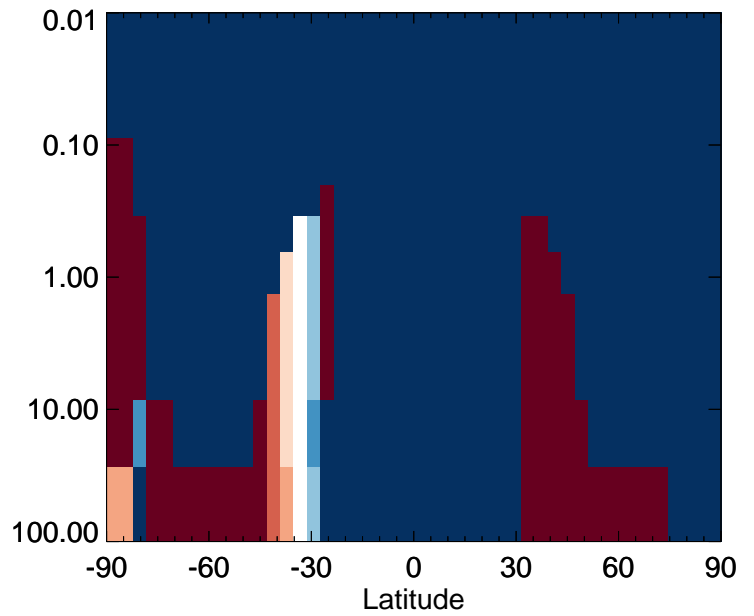
v11-02c - v11-01-public-Run0

NIT - Strat zonal mean abs diff for Oct



v11-02c / v11-01-public-Run0

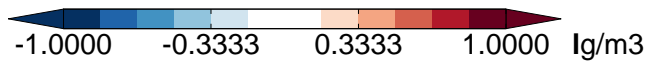
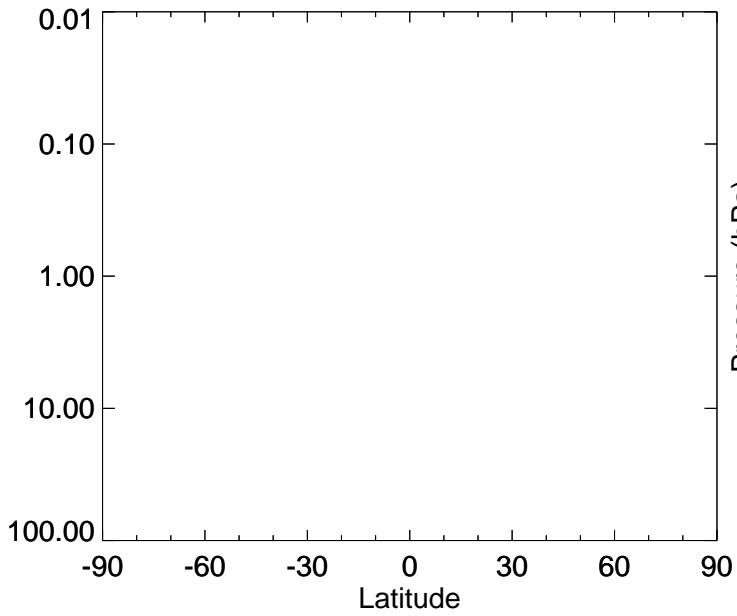
NIT - Strat zonal mean % diff for Oct



GEOS-Chem Stratospheric Zonal Difference Maps

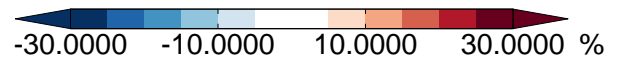
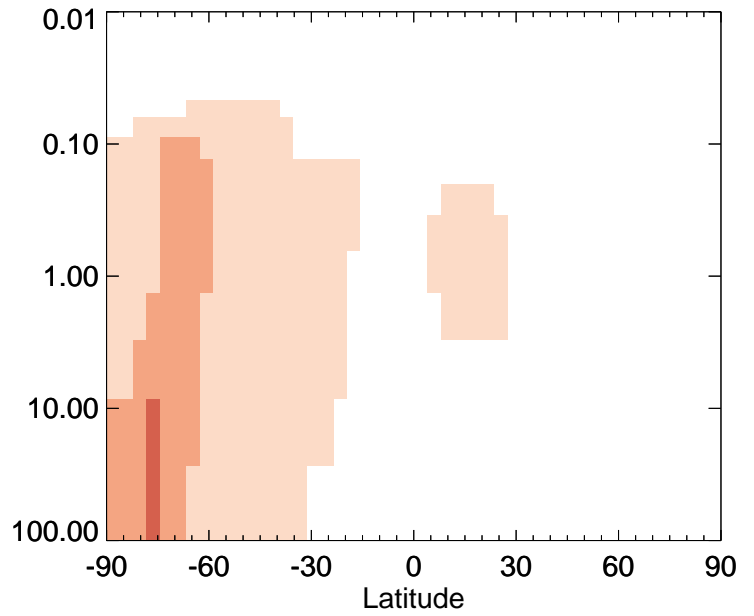
v11-02c - v11-02a

NITs - Strat zonal mean abs diff for Oct



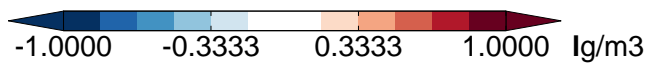
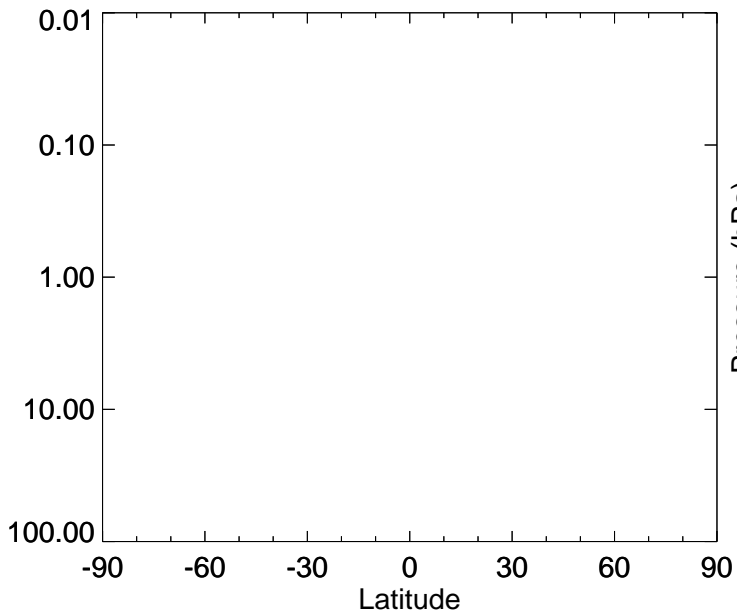
v11-02c / v11-02a

NITs - Strat zonal mean % diff for Oct



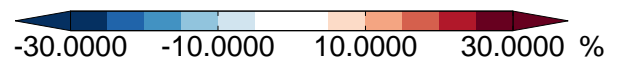
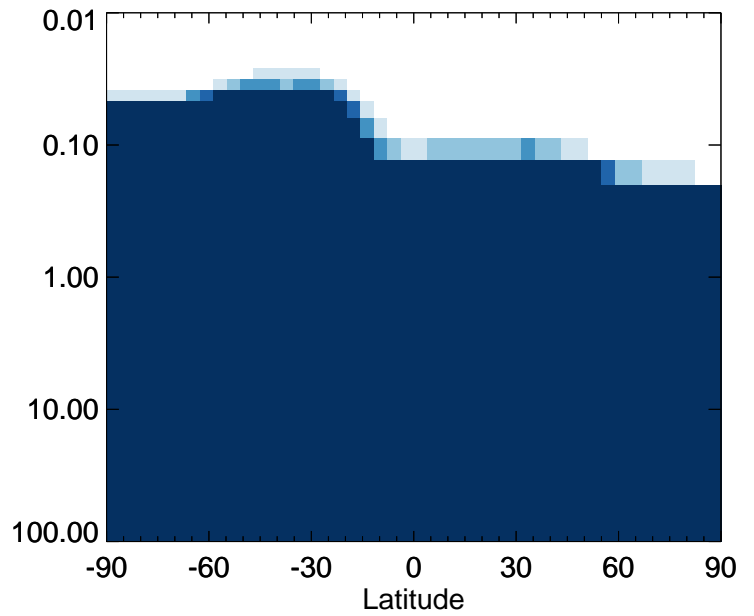
v11-02c - v11-01-public-Run0

NITs - Strat zonal mean abs diff for Oct



v11-02c / v11-01-public-Run0

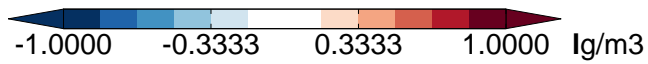
NITs - Strat zonal mean % diff for Oct



GEOS-Chem Stratospheric Zonal Difference Maps

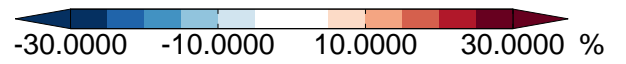
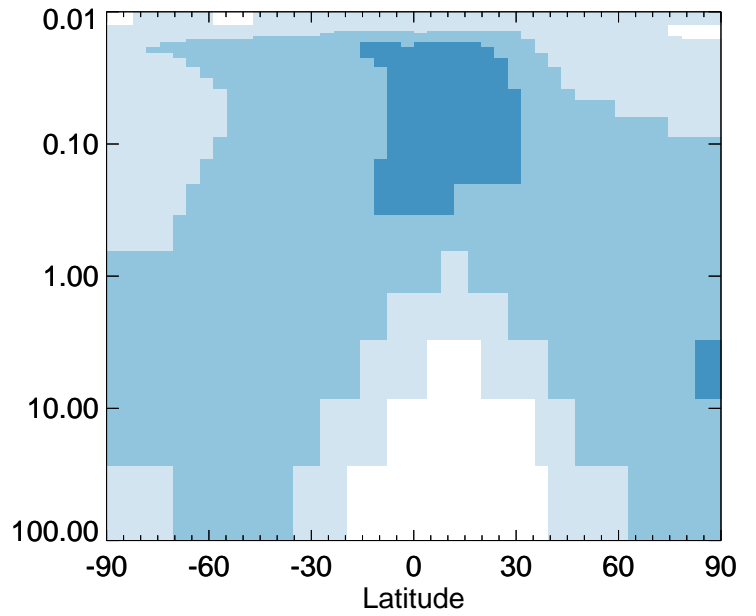
v11-02c - v11-02a

BCPI - Strat zonal mean abs diff for Oct



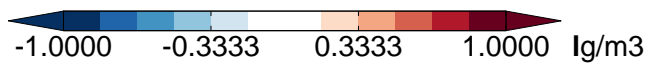
v11-02c / v11-02a

BCPI - Strat zonal mean % diff for Oct



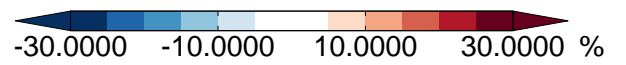
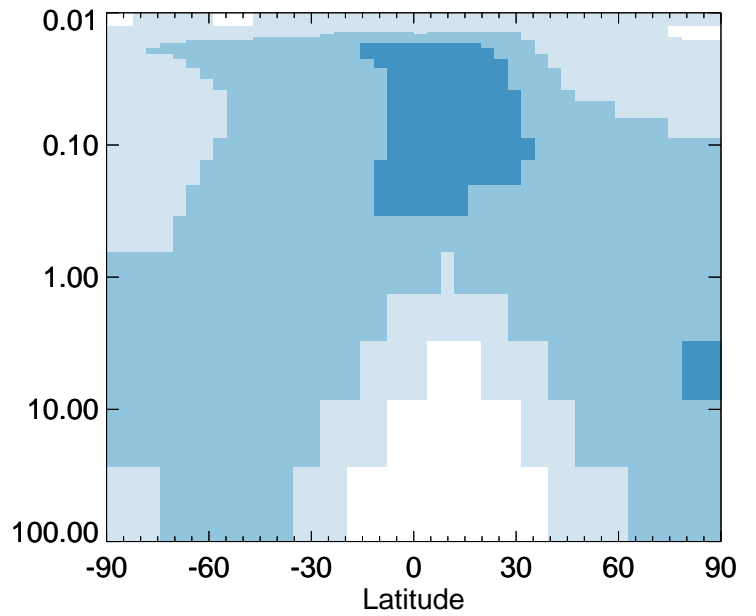
v11-02c - v11-01-public-Run0

BCPI - Strat zonal mean abs diff for Oct



v11-02c / v11-01-public-Run0

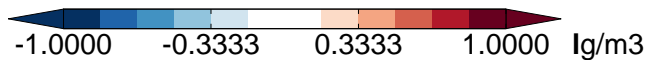
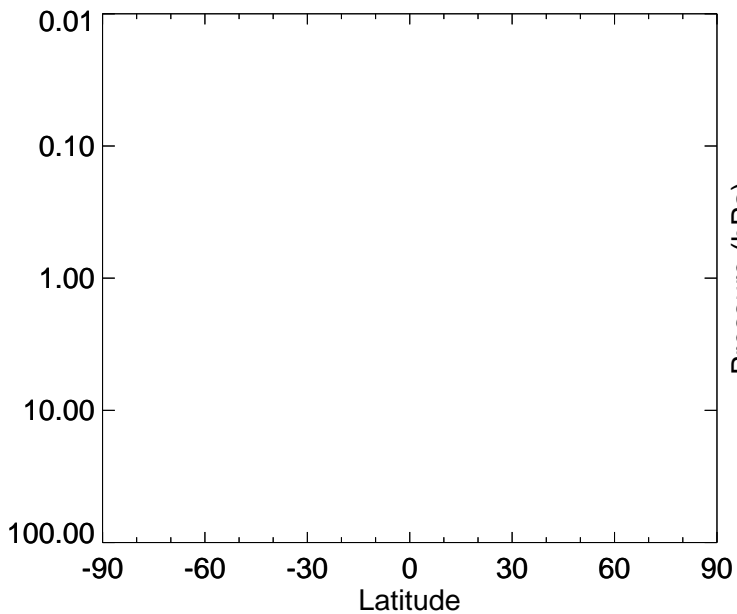
BCPI - Strat zonal mean % diff for Oct



GEOS-Chem Stratospheric Zonal Difference Maps

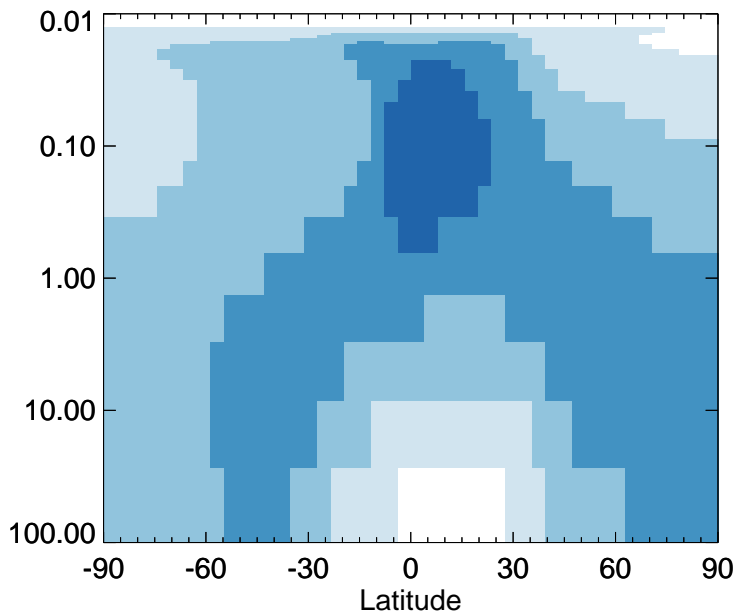
v11-02c - v11-02a

OCPI - Strat zonal mean abs diff for Oct




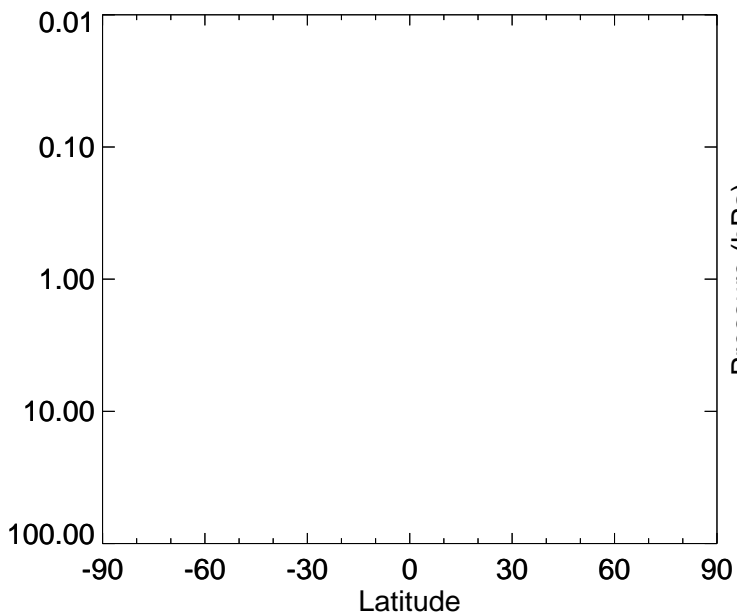
v11-02c / v11-02a

OCPI - Strat zonal mean % diff for Oct



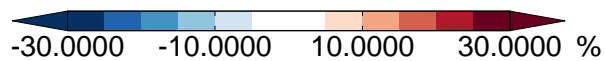
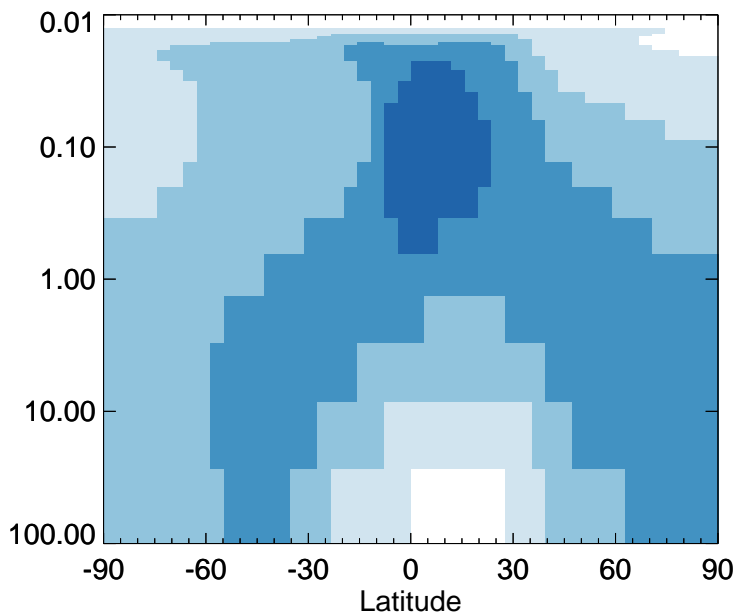
v11-02c - v11-01-public-Run0

OCPI - Strat zonal mean abs diff for Oct



v11-02c / v11-01-public-Run0

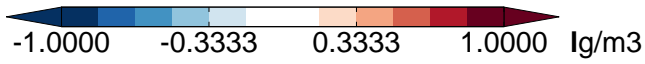
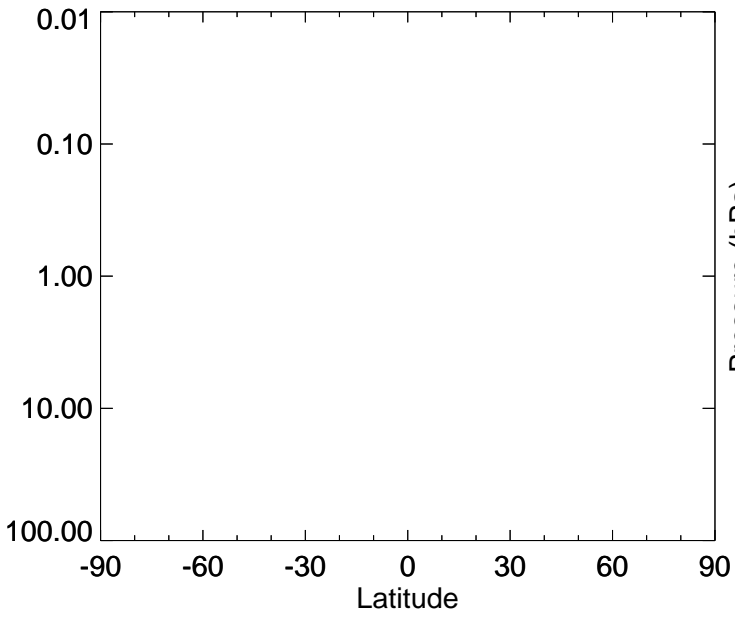
OCPI - Strat zonal mean % diff for Oct



GEOS-Chem Stratospheric Zonal Difference Maps

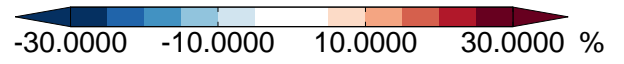
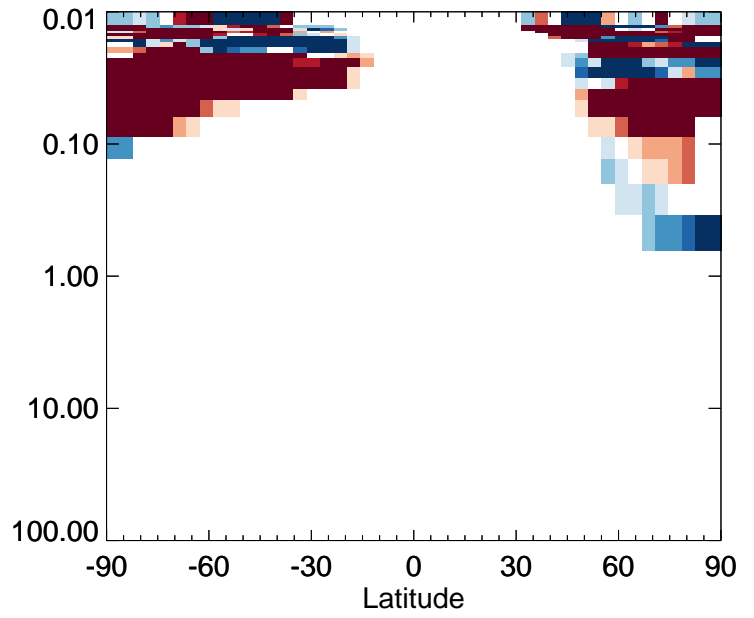
v11-02c - v11-02a

BCPO - Strat zonal mean abs diff for Oct



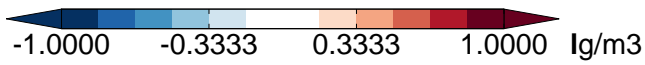
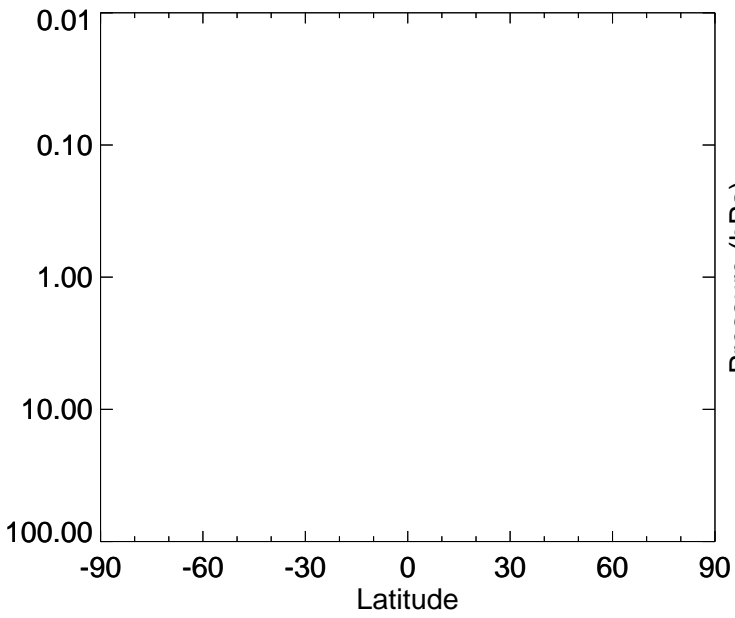
v11-02c / v11-02a

BCPO - Strat zonal mean % diff for Oct



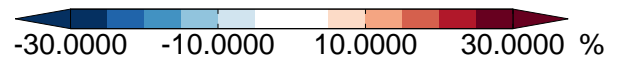
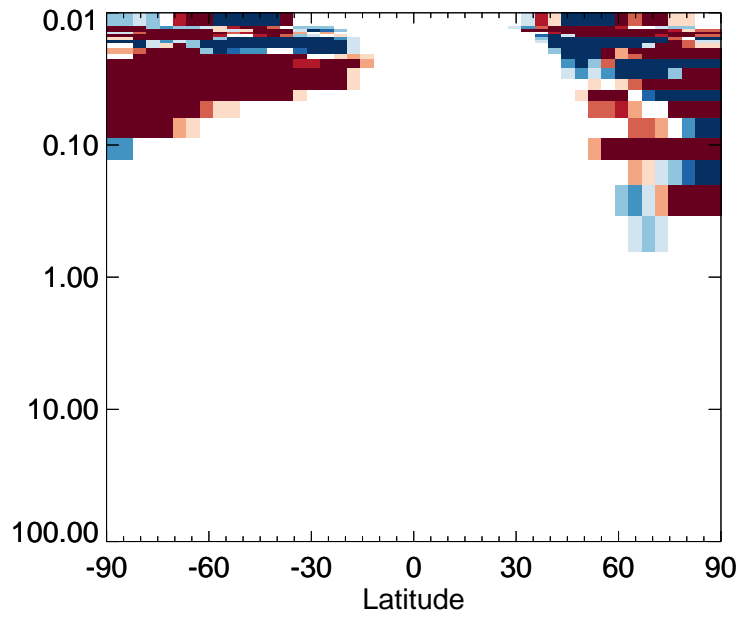
v11-02c - v11-01-public-Run0

BCPO - Strat zonal mean abs diff for Oct



v11-02c / v11-01-public-Run0


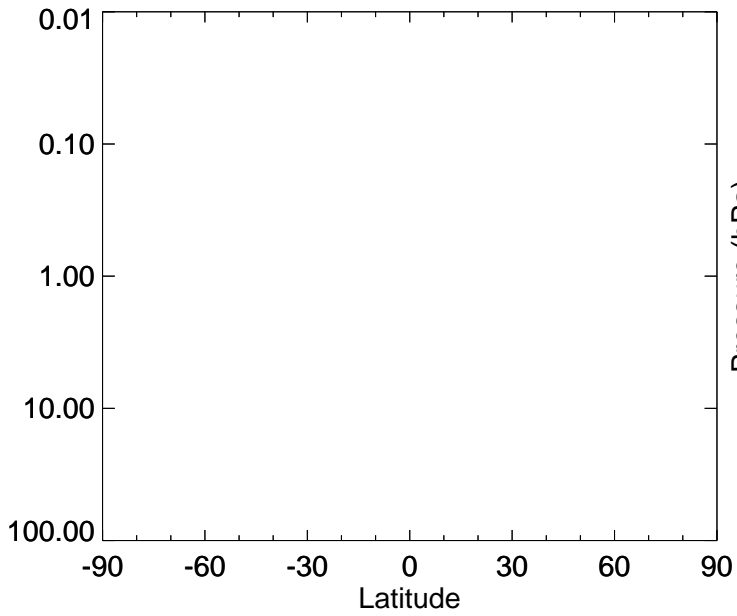
BCPO - Strat zonal mean % diff for Oct



GEOS-Chem Stratospheric Zonal Difference Maps

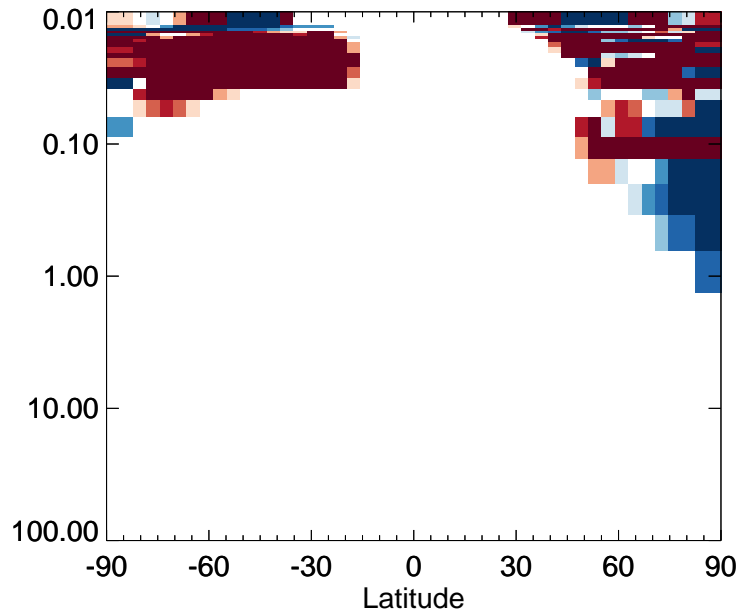
v11-02c - v11-02a

OCPO - Strat zonal mean abs diff for Oct



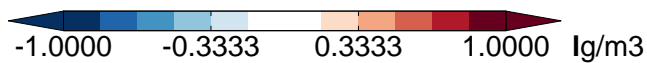
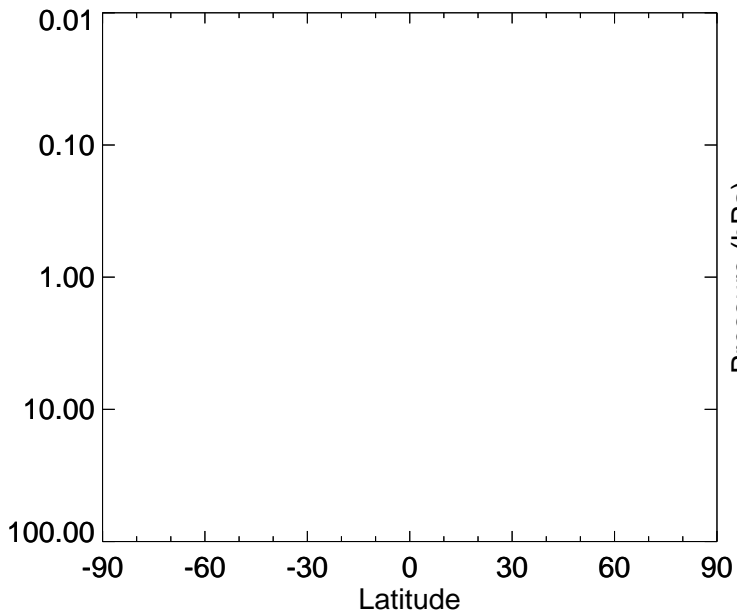
v11-02c / v11-02a

OCPO - Strat zonal mean % diff for Oct



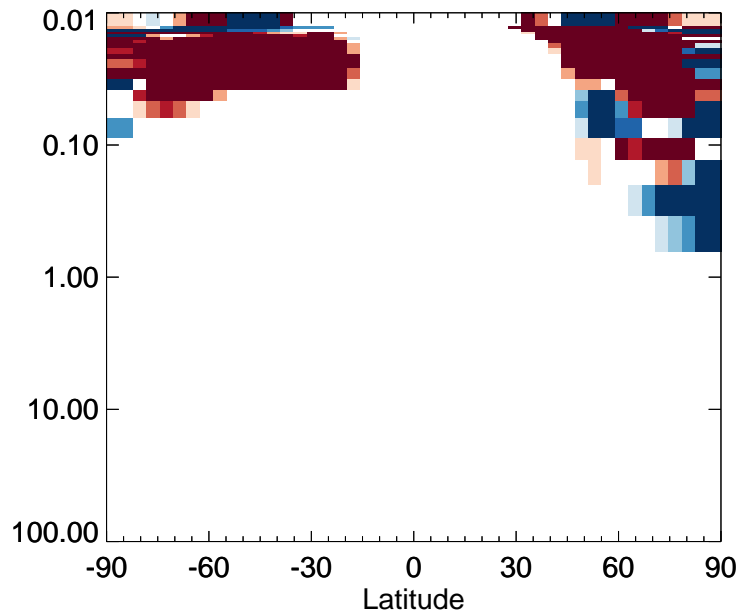
v11-02c - v11-01-public-Run0

OCPO - Strat zonal mean abs diff for Oct



v11-02c / v11-01-public-Run0

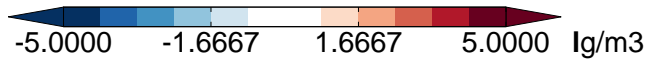
OCPO - Strat zonal mean % diff for Oct



GEOS-Chem Stratospheric Zonal Difference Maps

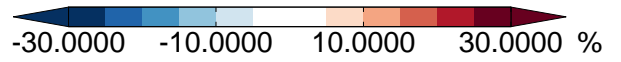
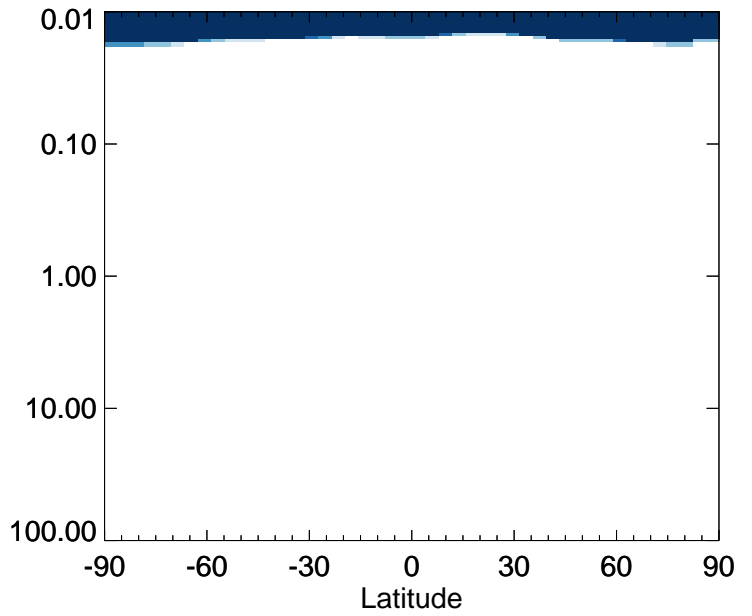
v11-02c - v11-02a

DST1 - Strat zonal mean abs diff for Oct



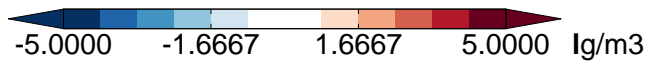
v11-02c / v11-02a

DST1 - Strat zonal mean % diff for Oct



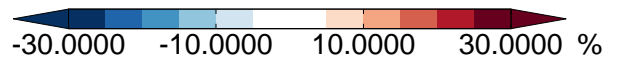
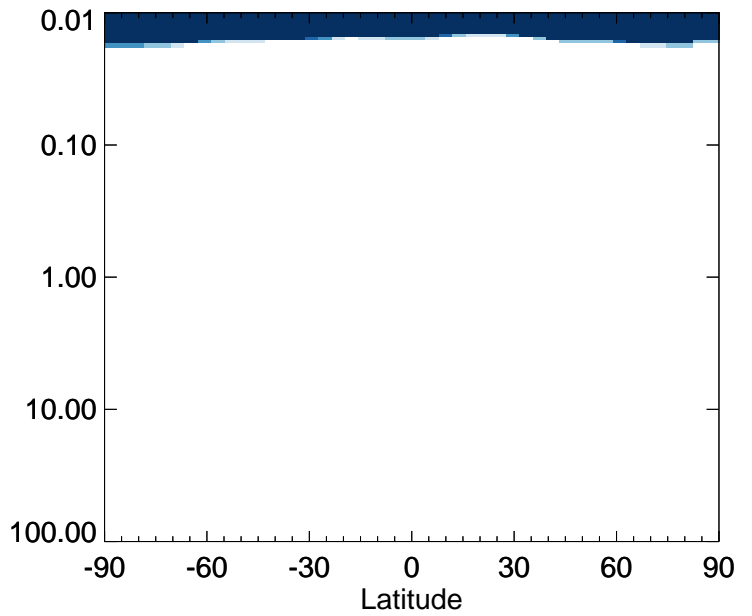
v11-02c - v11-01-public-Run0

DST1 - Strat zonal mean abs diff for Oct



v11-02c / v11-01-public-Run0

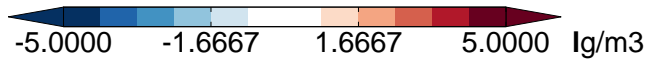
DST1 - Strat zonal mean % diff for Oct



GEOS-Chem Stratospheric Zonal Difference Maps

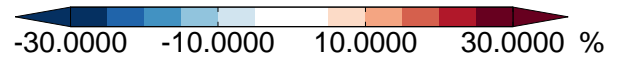
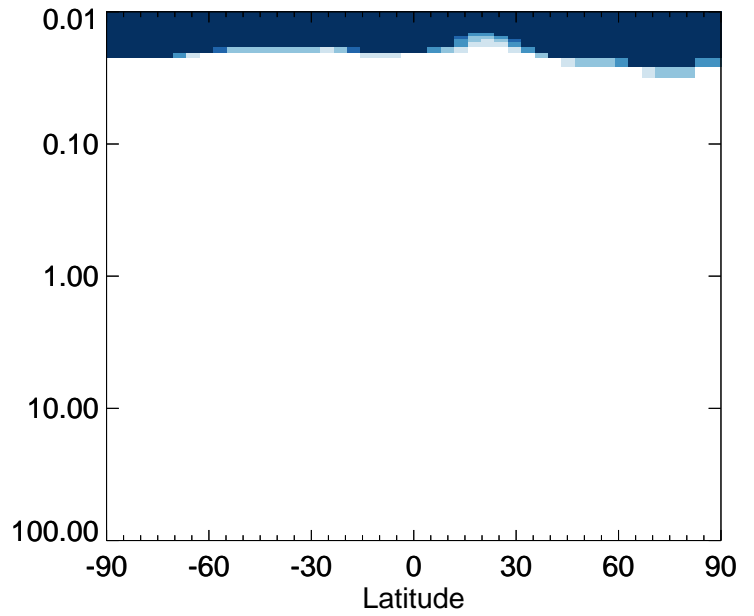
v11-02c - v11-02a

DST2 - Strat zonal mean abs diff for Oct



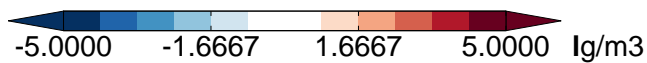
v11-02c / v11-02a

DST2 - Strat zonal mean % diff for Oct



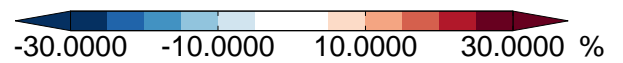
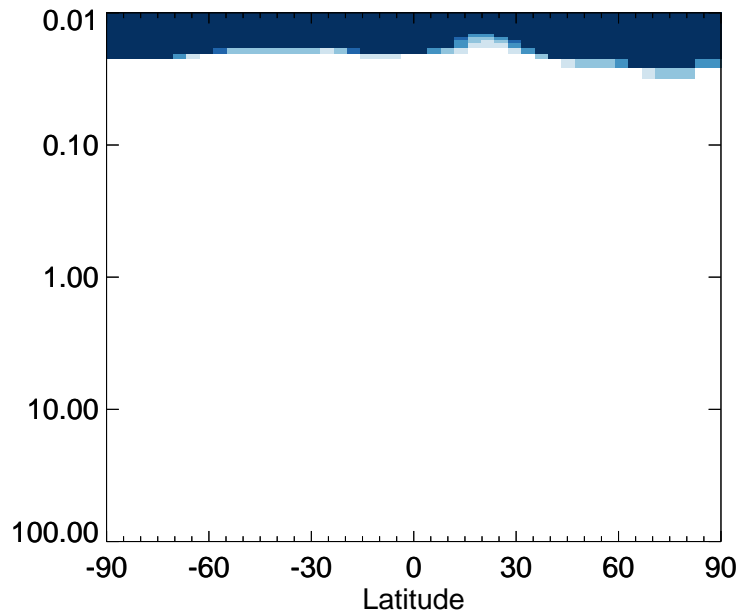
v11-02c - v11-01-public-Run0

DST2 - Strat zonal mean abs diff for Oct



v11-02c / v11-01-public-Run0

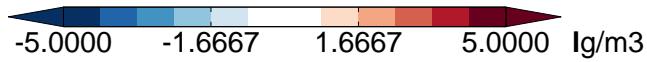
DST2 - Strat zonal mean % diff for Oct



GEOS-Chem Stratospheric Zonal Difference Maps

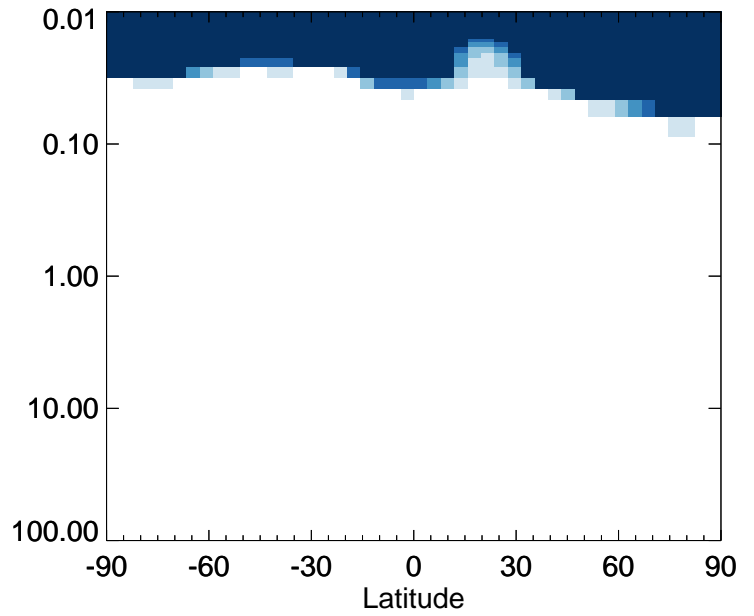
v11-02c - v11-02a

DST3 - Strat zonal mean abs diff for Oct



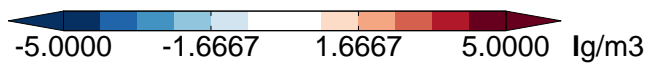
v11-02c / v11-02a

DST3 - Strat zonal mean % diff for Oct



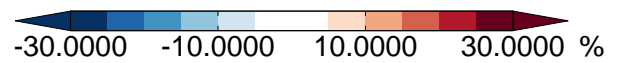
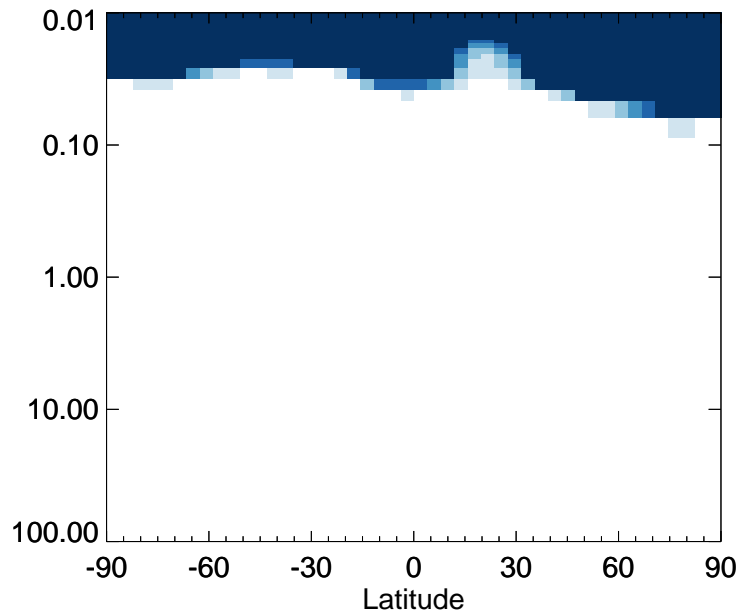
v11-02c - v11-01-public-Run0

DST3 - Strat zonal mean abs diff for Oct



v11-02c / v11-01-public-Run0

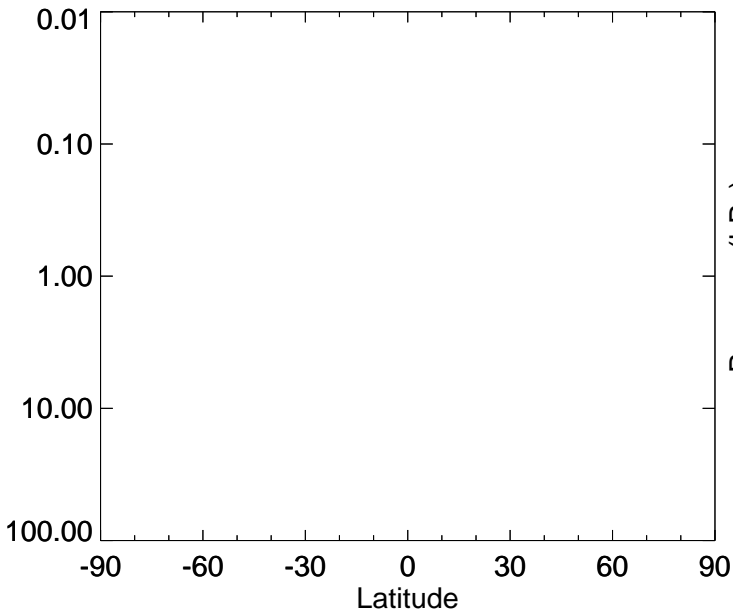
DST3 - Strat zonal mean % diff for Oct



GEOS-Chem Stratospheric Zonal Difference Maps

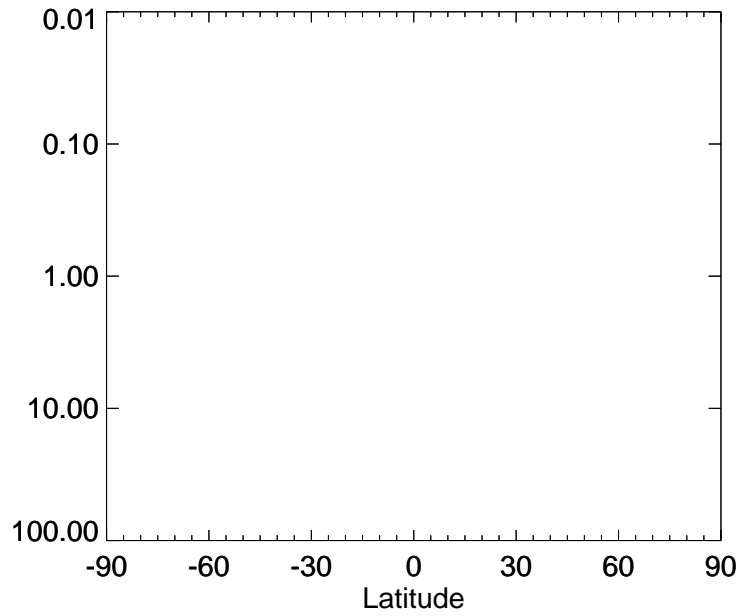
v11-02c - v11-02a

DST4 - Strat zonal mean abs diff for Oct



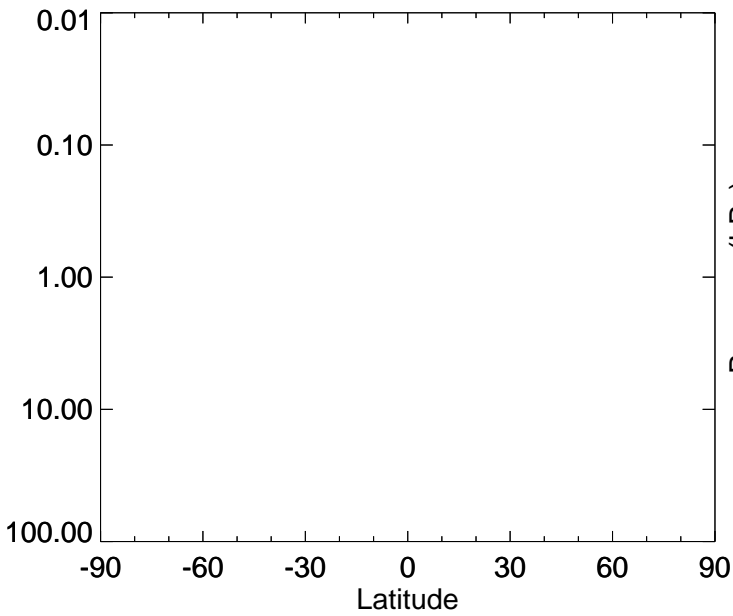
v11-02c / v11-02a

DST4 - Strat zonal mean % diff for Oct



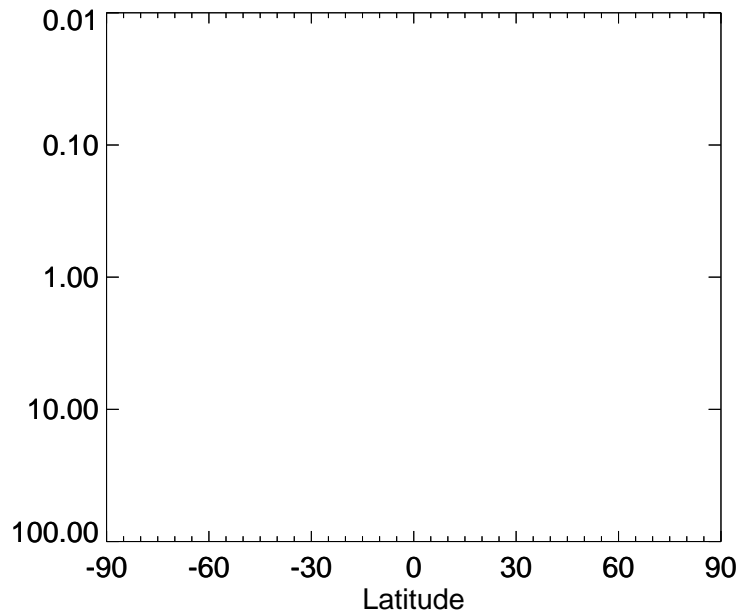
v11-02c - v11-01-public-Run0

DST4 - Strat zonal mean abs diff for Oct



v11-02c / v11-01-public-Run0

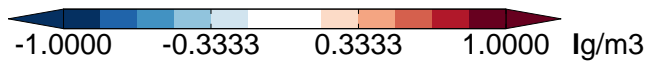
DST4 - Strat zonal mean % diff for Oct



GEOS-Chem Stratospheric Zonal Difference Maps

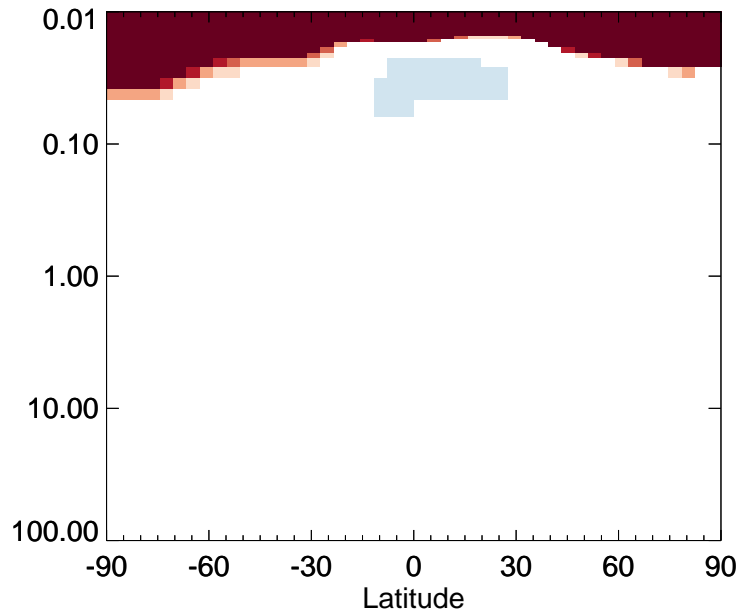
v11-02c - v11-02a

SALA - Strat zonal mean abs diff for Oct



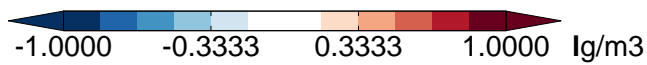
v11-02c / v11-02a

SALA - Strat zonal mean % diff for Oct



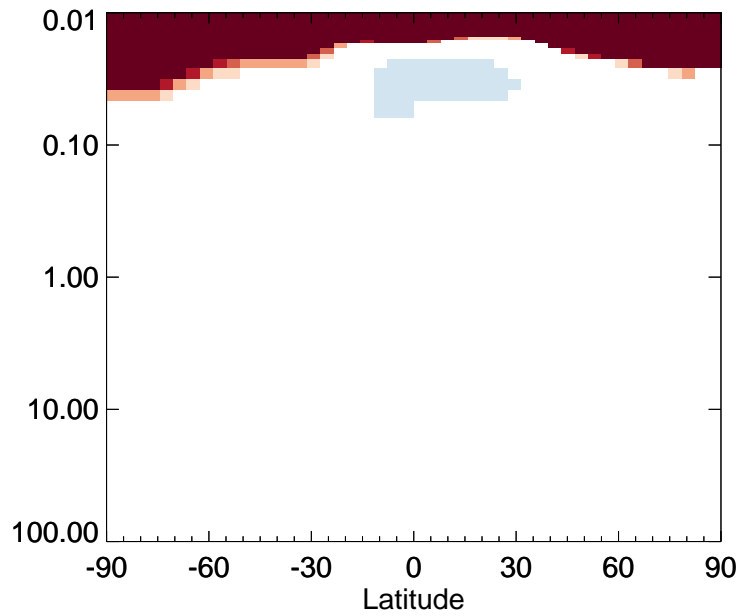
v11-02c - v11-01-public-Run0

SALA - Strat zonal mean abs diff for Oct



v11-02c / v11-01-public-Run0


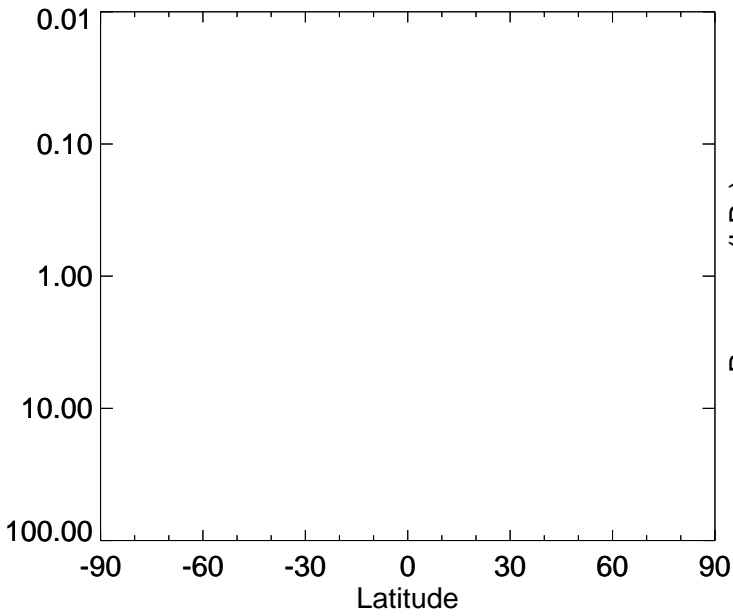
SALA - Strat zonal mean % diff for Oct



GEOS-Chem Stratospheric Zonal Difference Maps

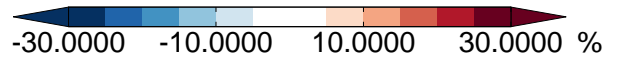
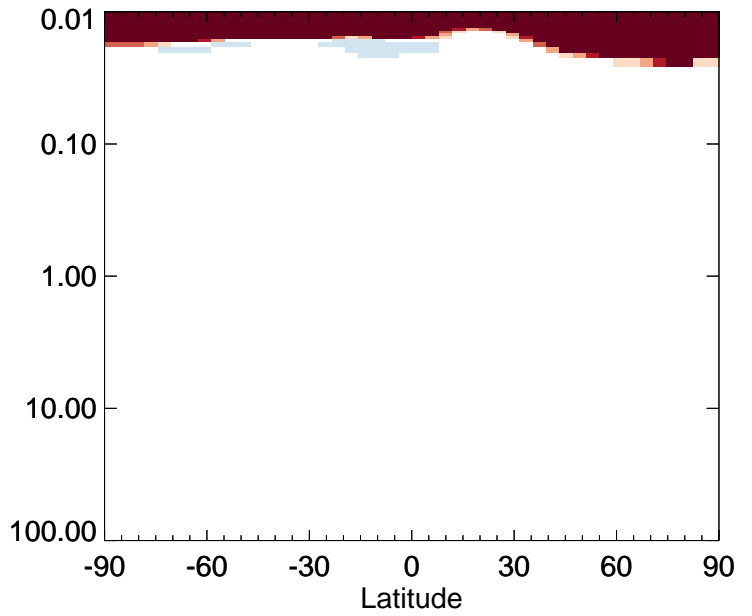
v11-02c - v11-02a

SALC - Strat zonal mean abs diff for Oct



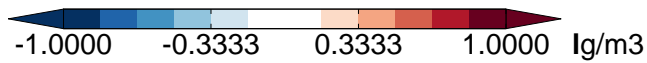
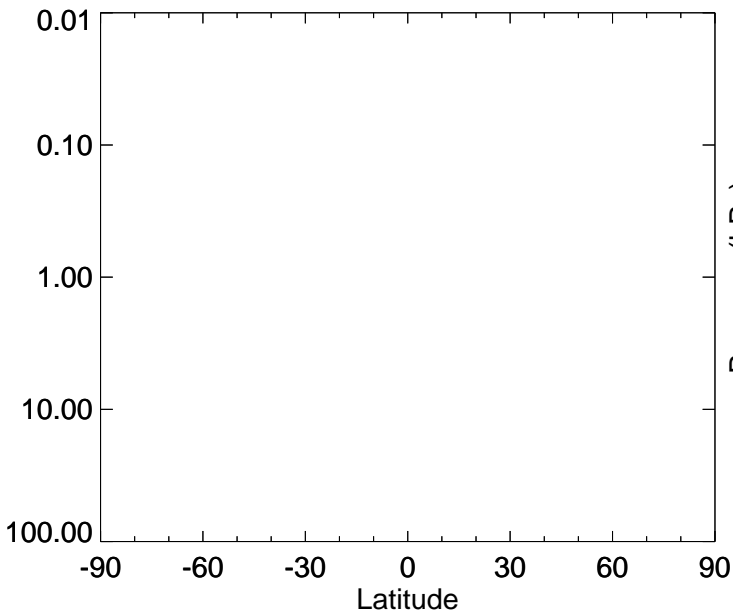
v11-02c / v11-02a

SALC - Strat zonal mean % diff for Oct



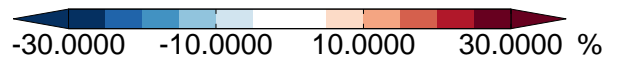
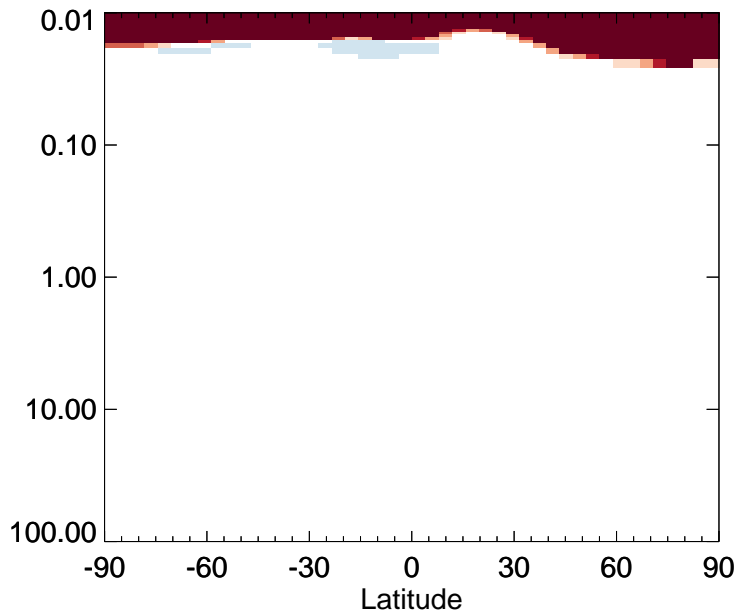
v11-02c - v11-01-public-Run0

SALC - Strat zonal mean abs diff for Oct



v11-02c / v11-01-public-Run0

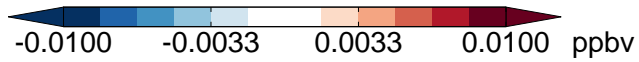
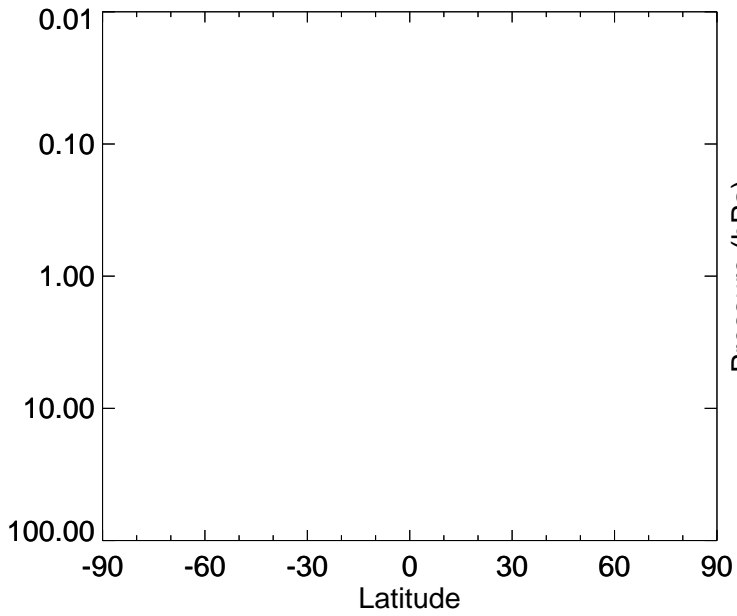
SALC - Strat zonal mean % diff for Oct



GEOS-Chem Stratospheric Zonal Difference Maps

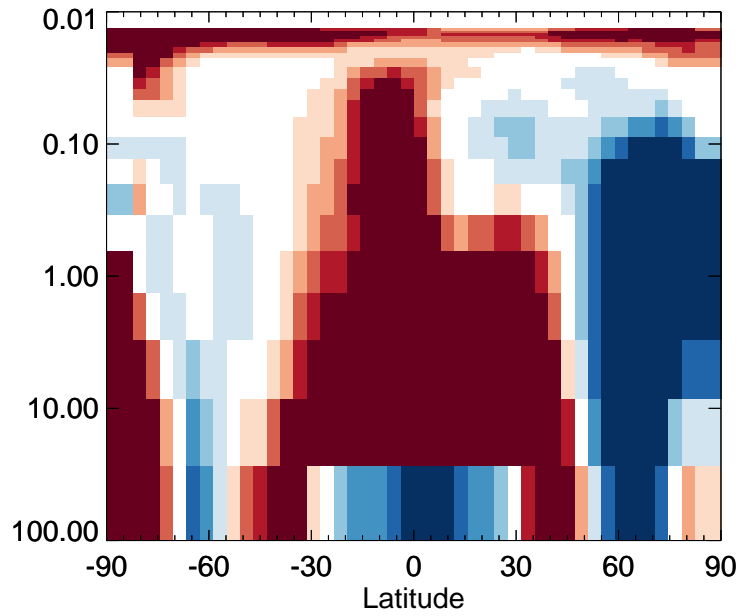
v11-02c - v11-02a

Br2 - Strat zonal mean abs diff for Oct



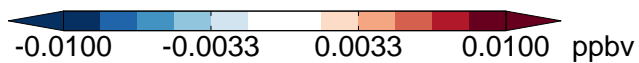
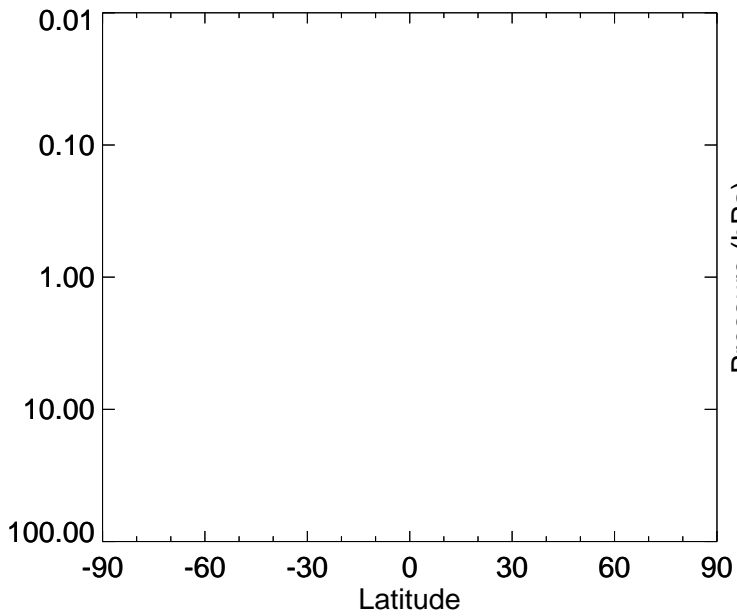
v11-02c / v11-02a

Br2 - Strat zonal mean % diff for Oct



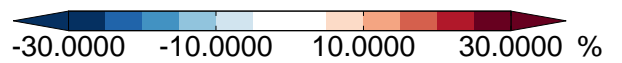
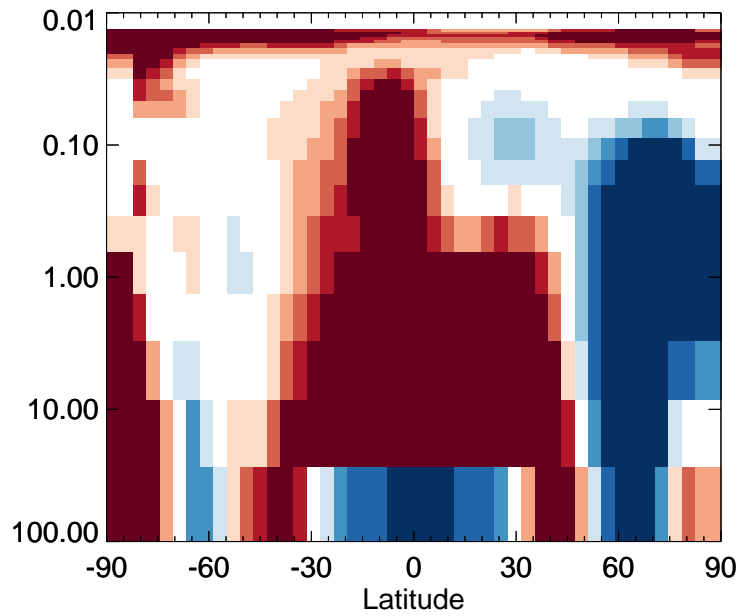
v11-02c - v11-01-public-Run0

Br2 - Strat zonal mean abs diff for Oct



v11-02c / v11-01-public-Run0

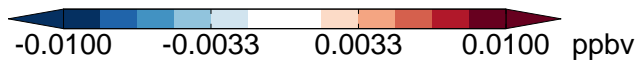
Br2 - Strat zonal mean % diff for Oct



GEOS-Chem Stratospheric Zonal Difference Maps

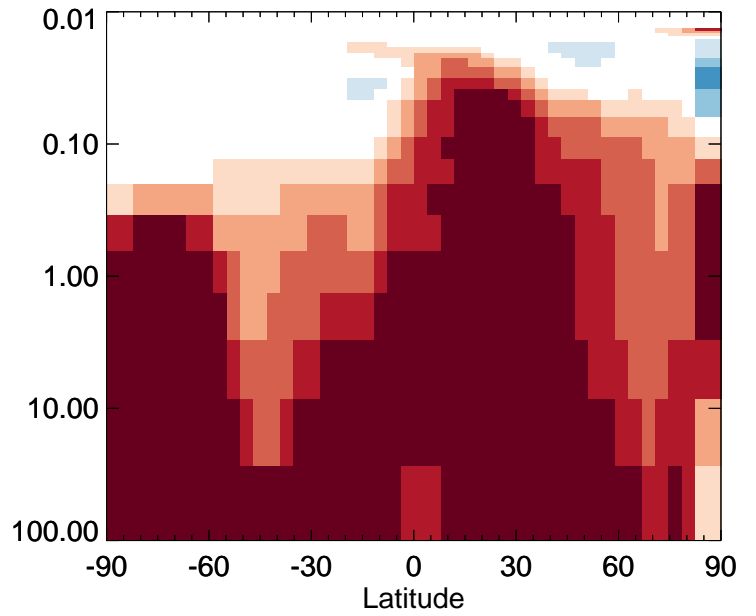
v11-02c - v11-02a

Br - Strat zonal mean abs diff for Oct



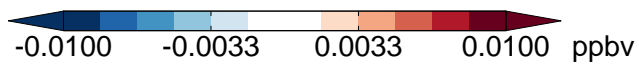
v11-02c / v11-02a

Br - Strat zonal mean % diff for Oct



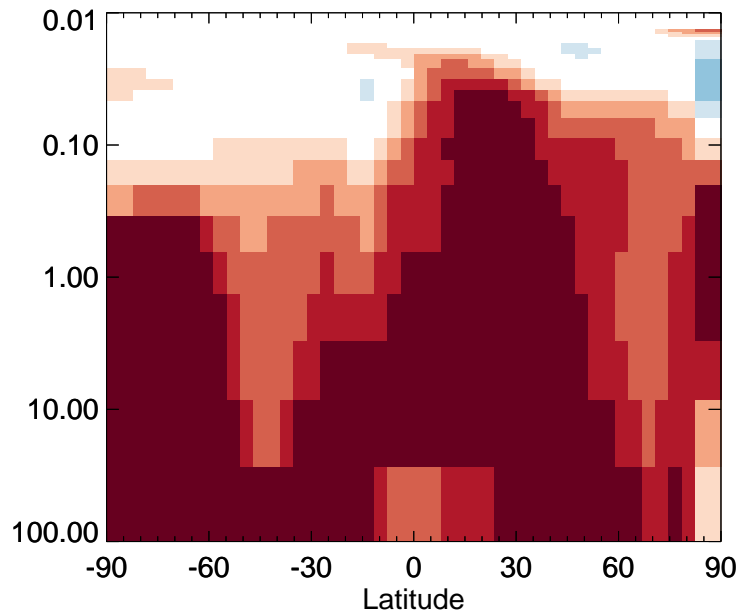
v11-02c - v11-01-public-Run0

Br - Strat zonal mean abs diff for Oct



v11-02c / v11-01-public-Run0

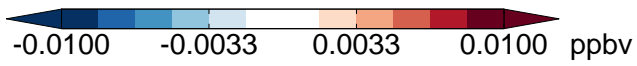
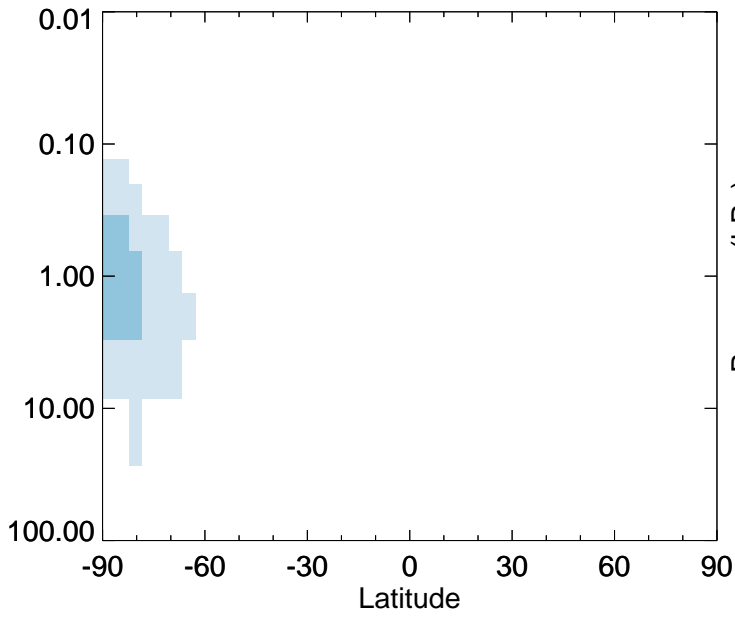
Br - Strat zonal mean % diff for Oct



GEOS-Chem Stratospheric Zonal Difference Maps

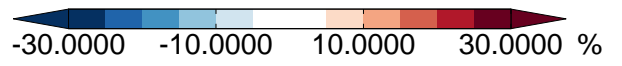
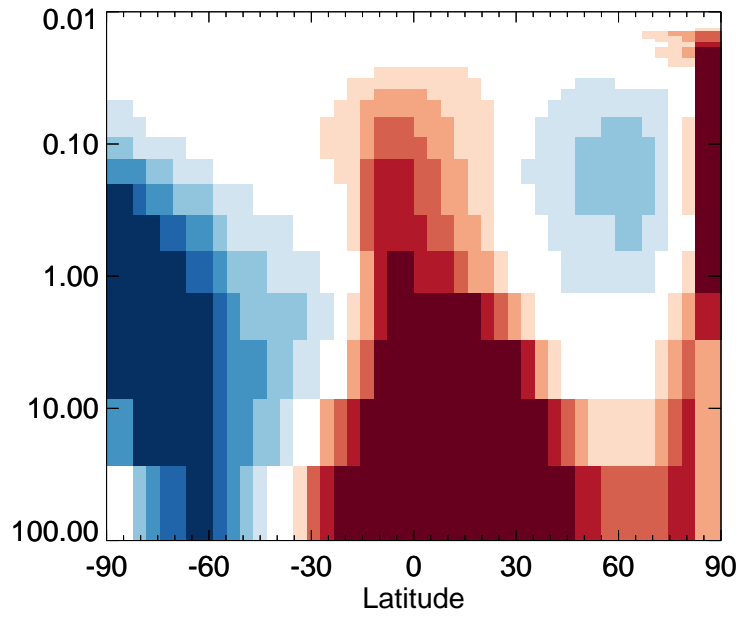
v11-02c - v11-02a

BrO - Strat zonal mean abs diff for Oct



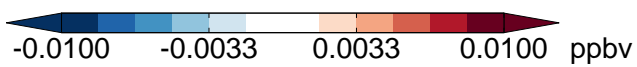
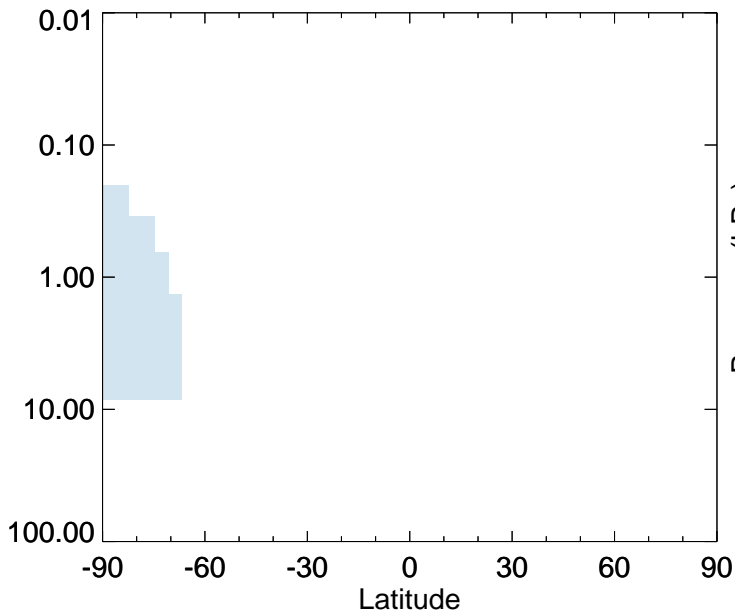
v11-02c / v11-02a

BrO - Strat zonal mean % diff for Oct



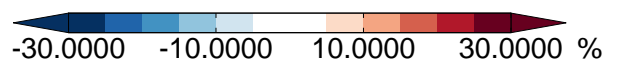
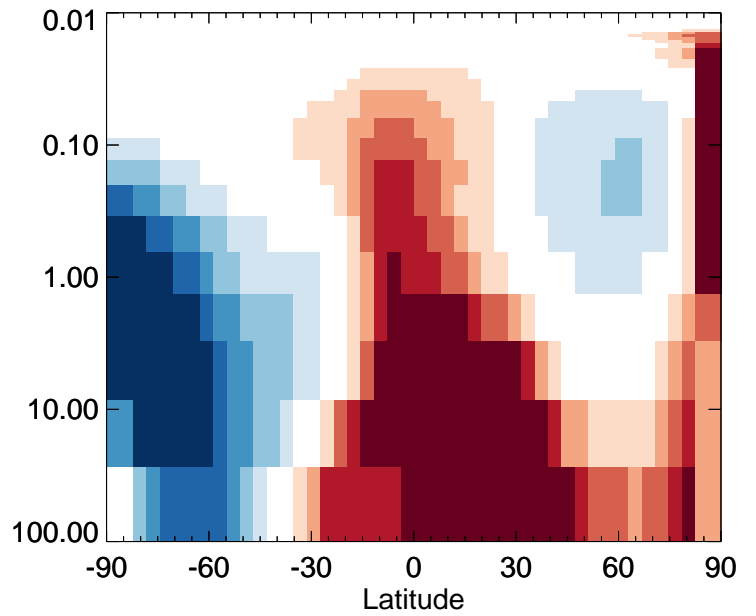
v11-02c - v11-01-public-Run0

BrO - Strat zonal mean abs diff for Oct



v11-02c / v11-01-public-Run0

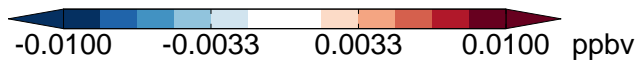
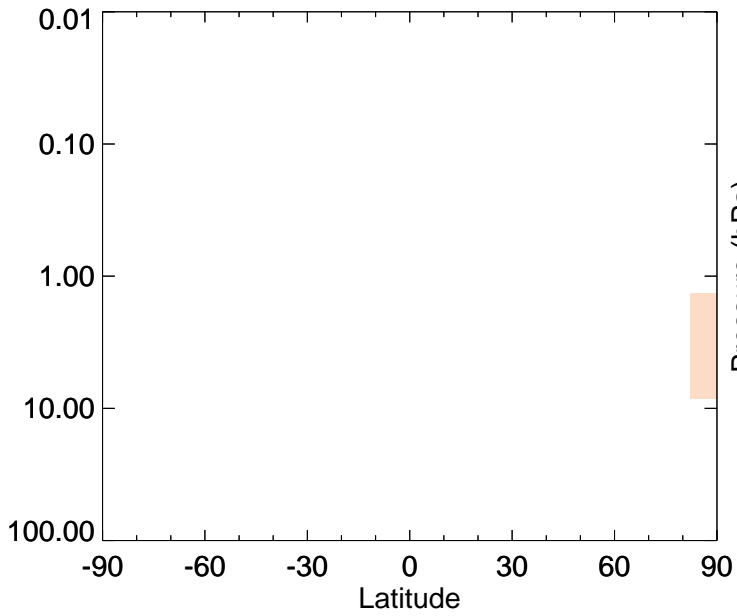
BrO - Strat zonal mean % diff for Oct



GEOS-Chem Stratospheric Zonal Difference Maps

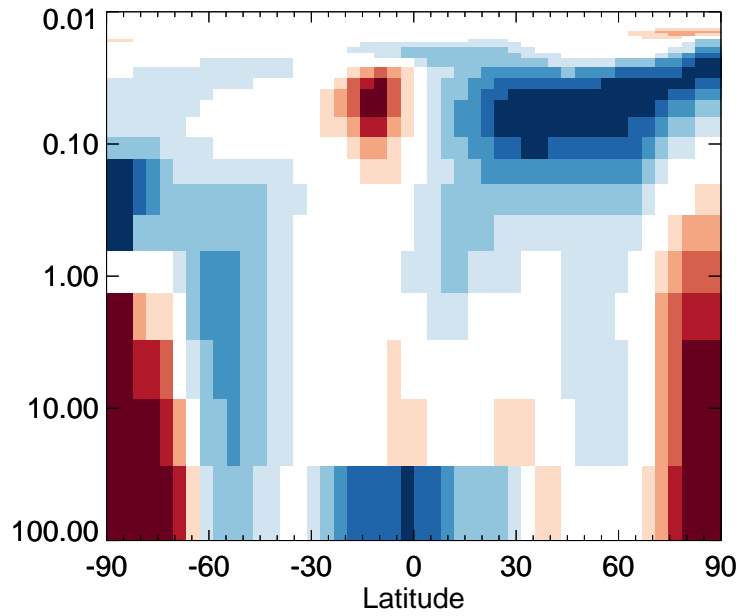
v11-02c - v11-02a

HOBr - Strat zonal mean abs diff for Oct



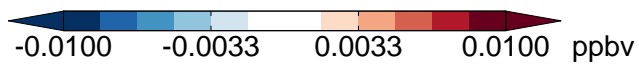
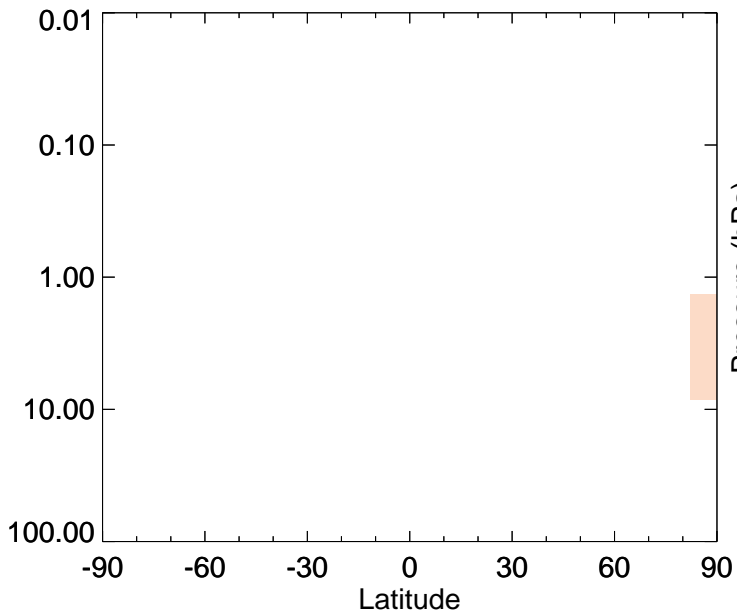
v11-02c / v11-02a

HOBr - Strat zonal mean % diff for Oct



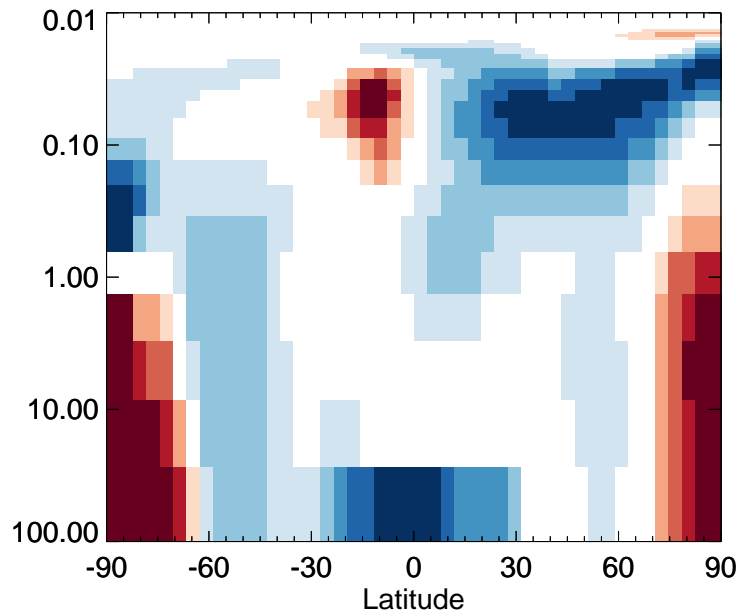
v11-02c - v11-01-public-Run0

HOBr - Strat zonal mean abs diff for Oct



v11-02c / v11-01-public-Run0

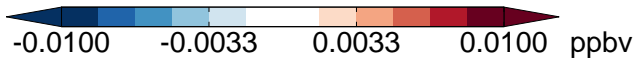
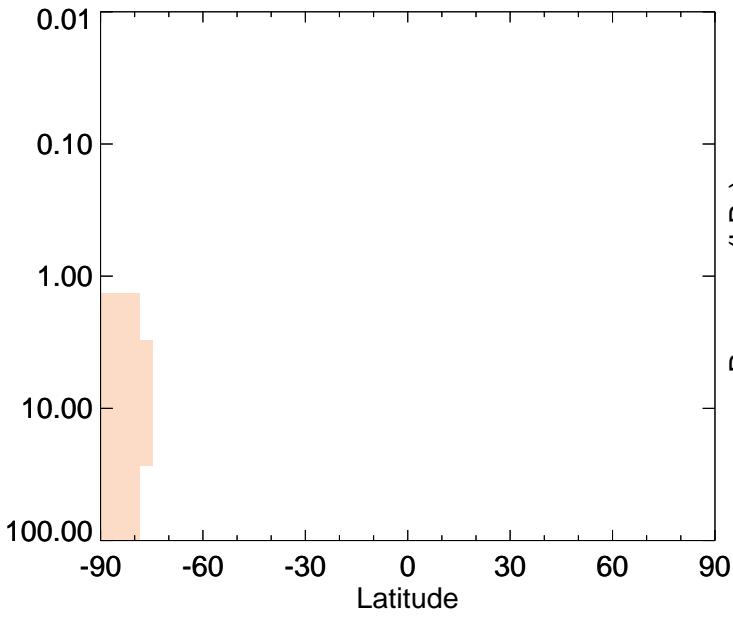
HOBr - Strat zonal mean % diff for Oct



GEOS-Chem Stratospheric Zonal Difference Maps

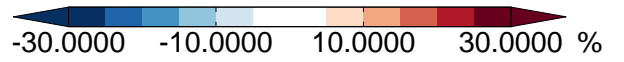
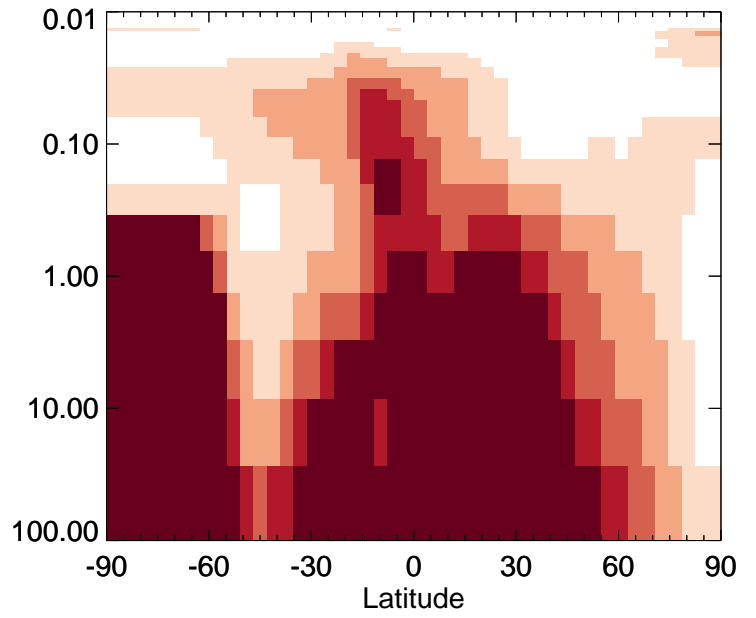
v11-02c - v11-02a

HBr - Strat zonal mean abs diff for Oct



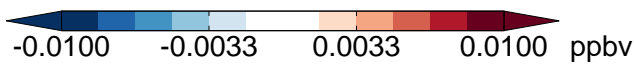
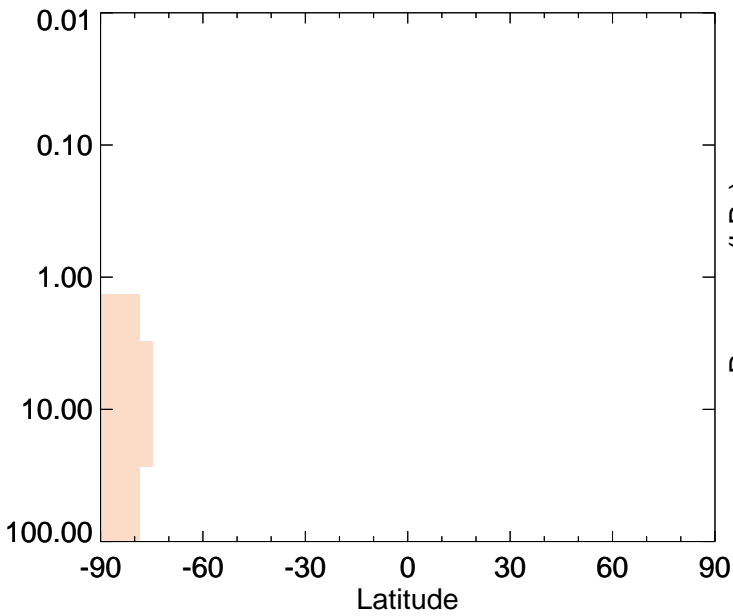
v11-02c / v11-02a

HBr - Strat zonal mean % diff for Oct



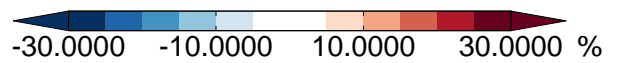
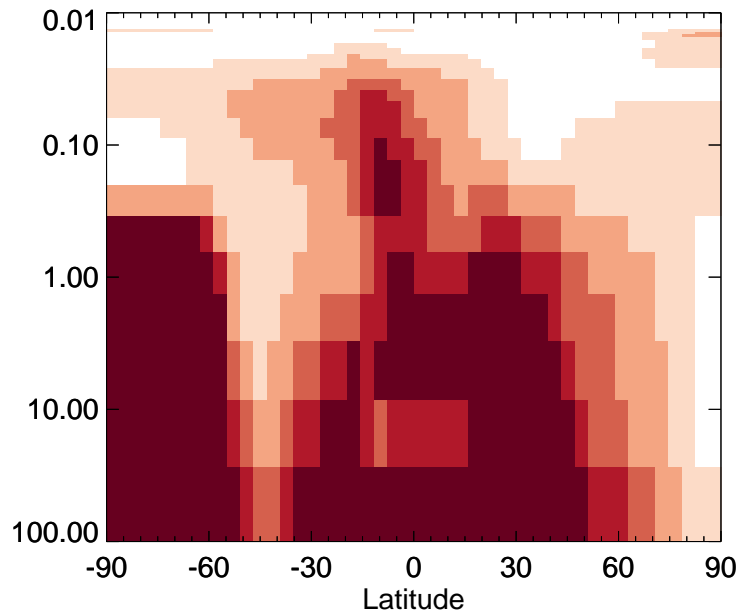
v11-02c - v11-01-public-Run0

HBr - Strat zonal mean abs diff for Oct



v11-02c / v11-01-public-Run0

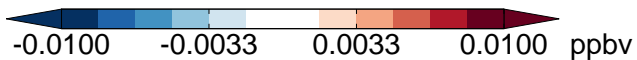
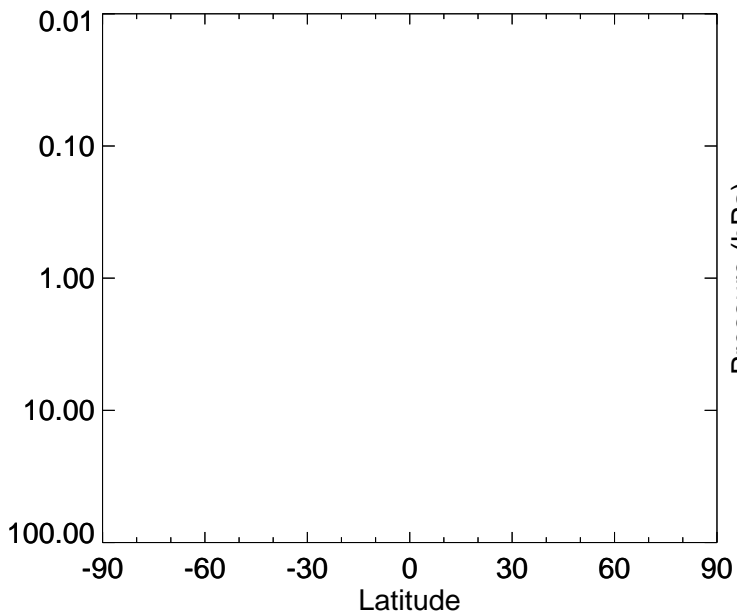
HBr - Strat zonal mean % diff for Oct



GEOS-Chem Stratospheric Zonal Difference Maps

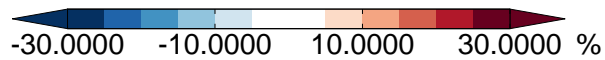
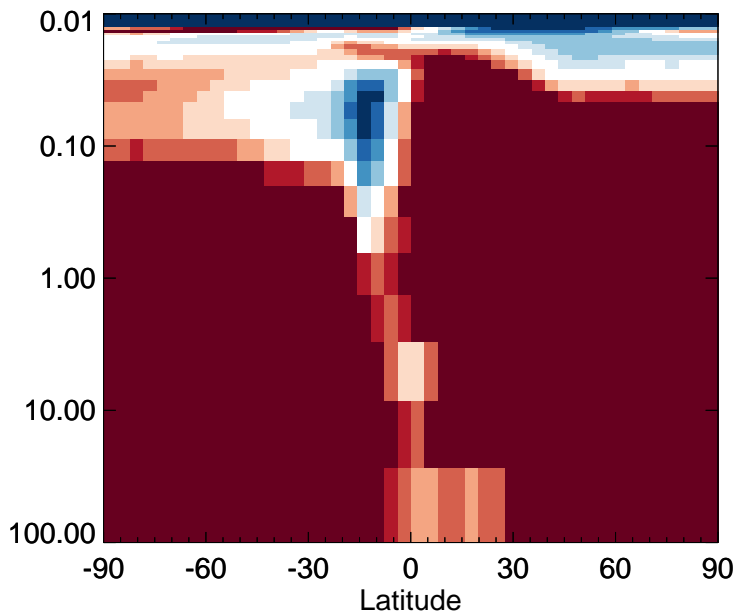
v11-02c - v11-02a

BrNO₂ - Strat zonal mean abs diff for Oct




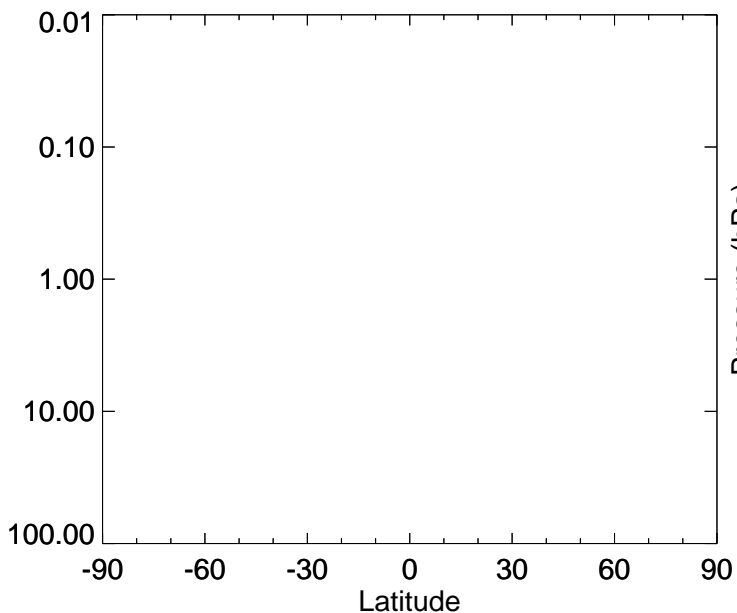
v11-02c / v11-02a

BrNO₂ - Strat zonal mean % diff for Oct



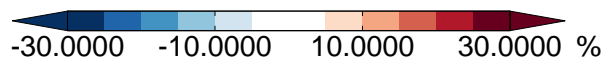
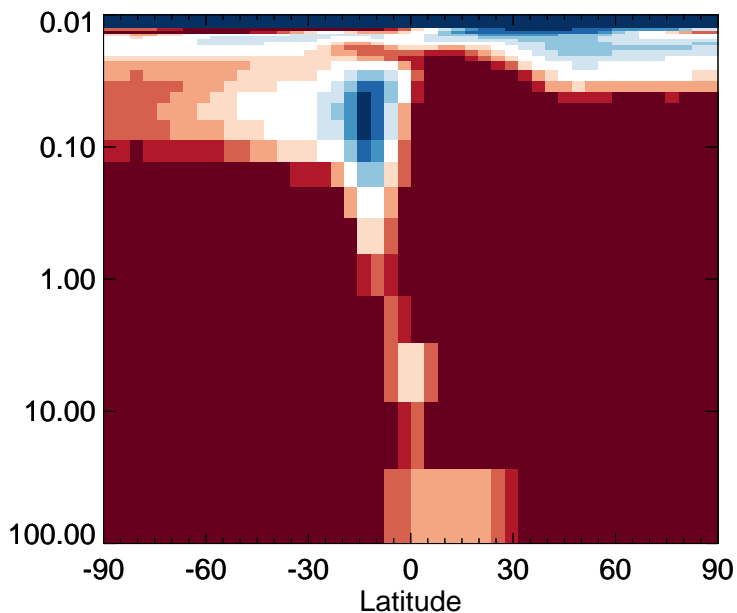
v11-02c - v11-01-public-Run0

BrNO₂ - Strat zonal mean abs diff for Oct



v11-02c / v11-01-public-Run0

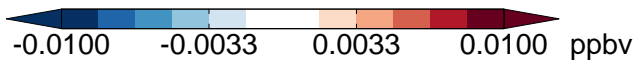
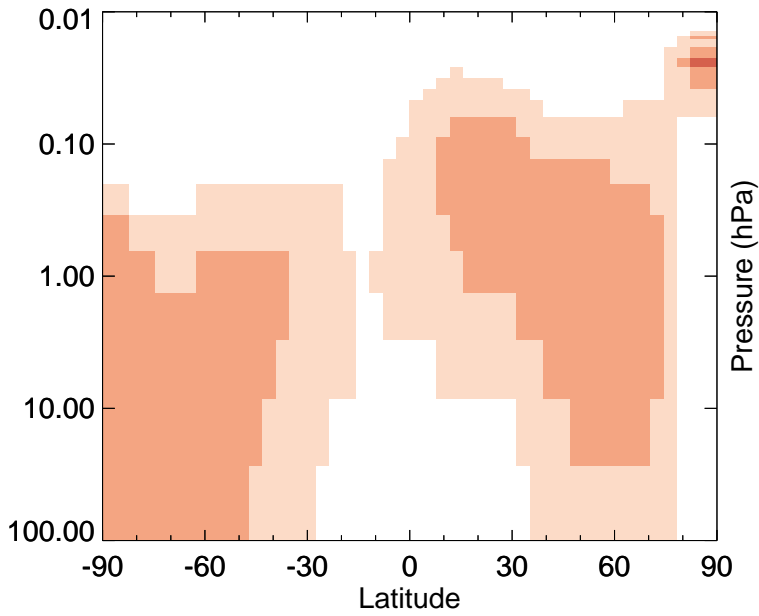
BrNO₂ - Strat zonal mean % diff for Oct



GEOS-Chem Stratospheric Zonal Difference Maps

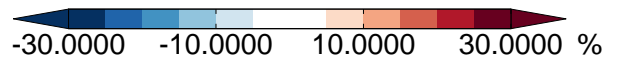
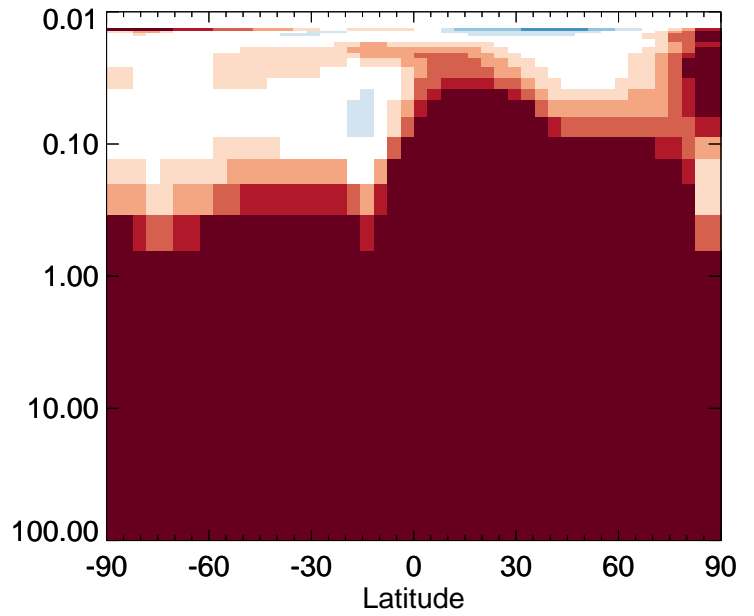
v11-02c - v11-02a

BrNO3 - Strat zonal mean abs diff for Oct



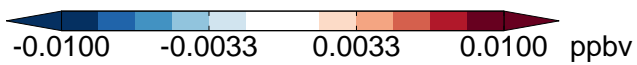
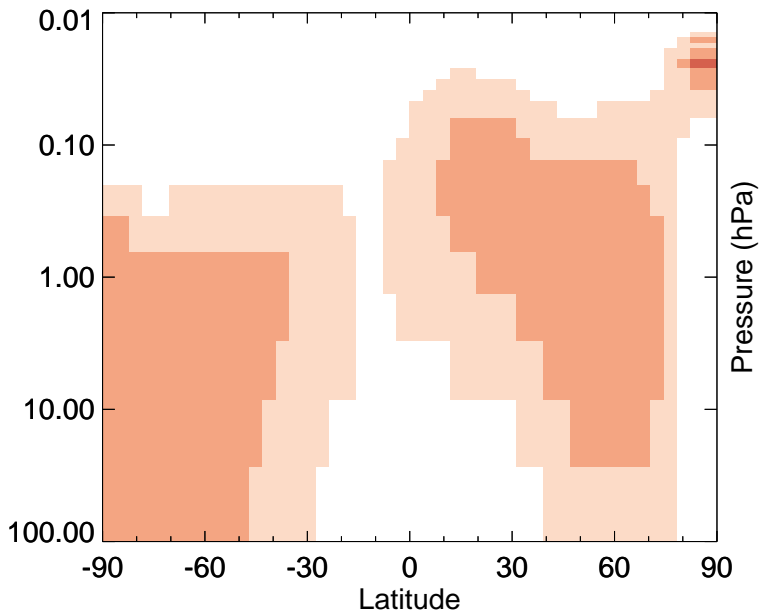
v11-02c / v11-02a

BrNO3 - Strat zonal mean % diff for Oct



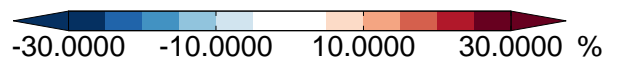
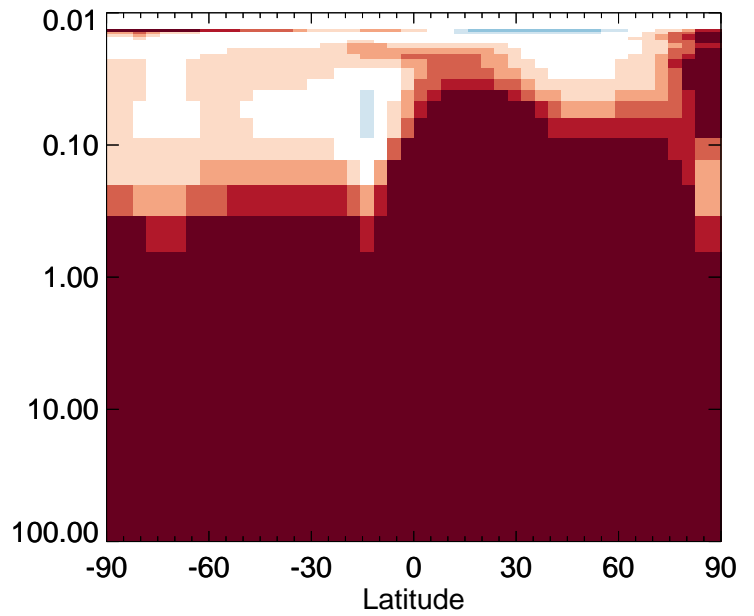
v11-02c - v11-01-public-Run0

BrNO3 - Strat zonal mean abs diff for Oct



v11-02c / v11-01-public-Run0

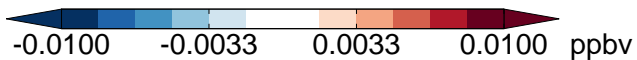
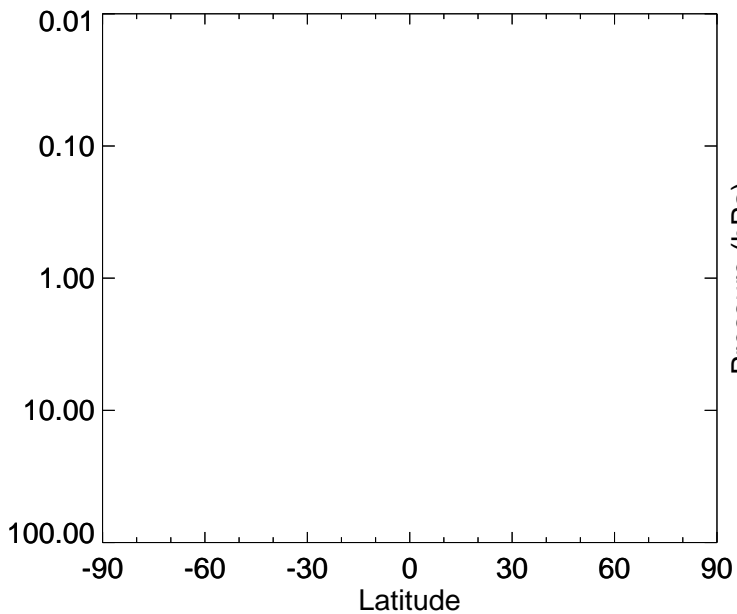
BrNO3 - Strat zonal mean % diff for Oct



GEOS-Chem Stratospheric Zonal Difference Maps

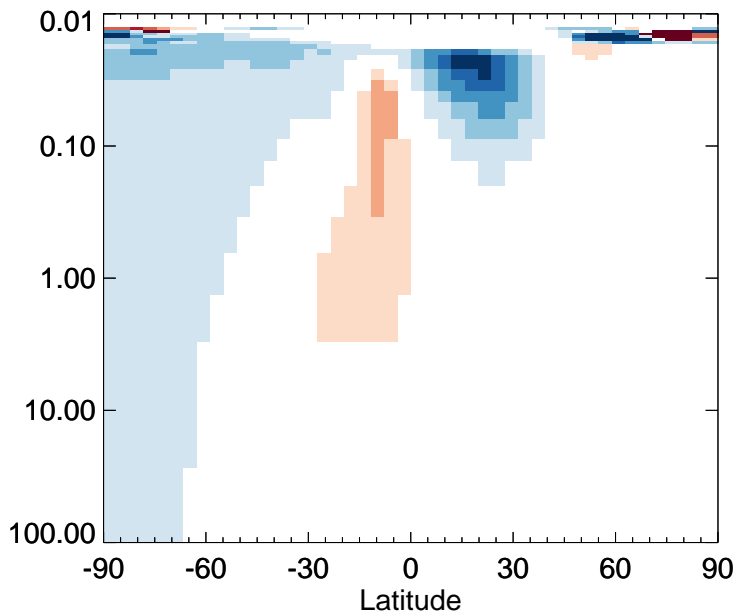
v11-02c - v11-02a

CHBr3 - Strat zonal mean abs diff for Oct




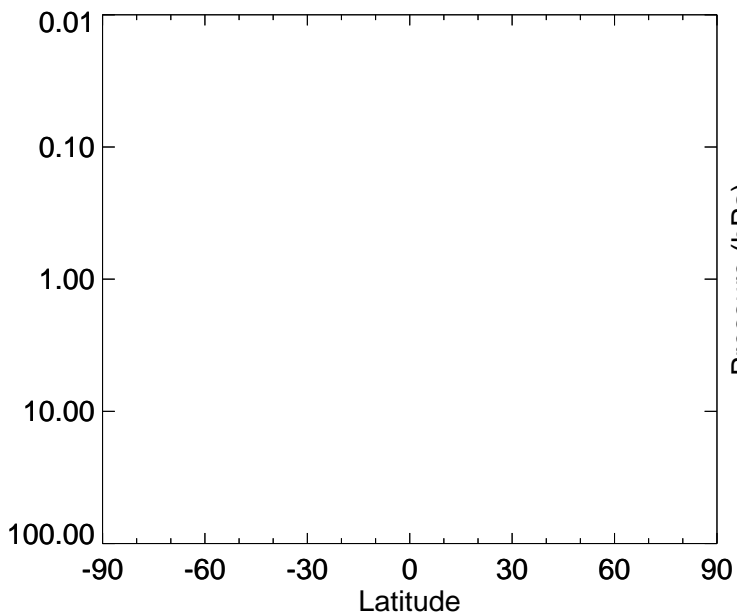
v11-02c / v11-02a

CHBr3 - Strat zonal mean % diff for Oct



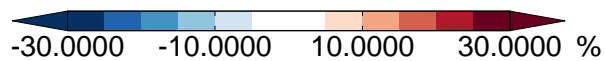
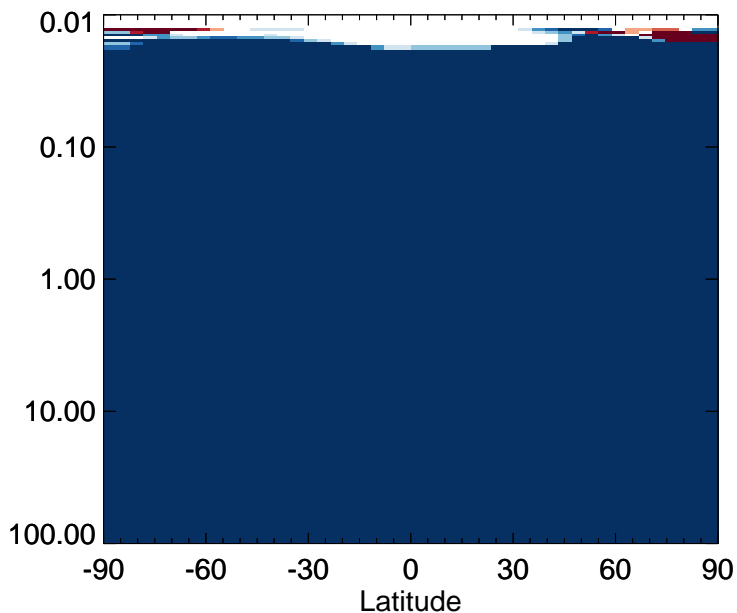
v11-02c - v11-01-public-Run0

CHBr3 - Strat zonal mean abs diff for Oct



v11-02c / v11-01-public-Run0

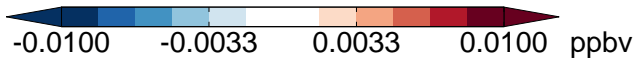
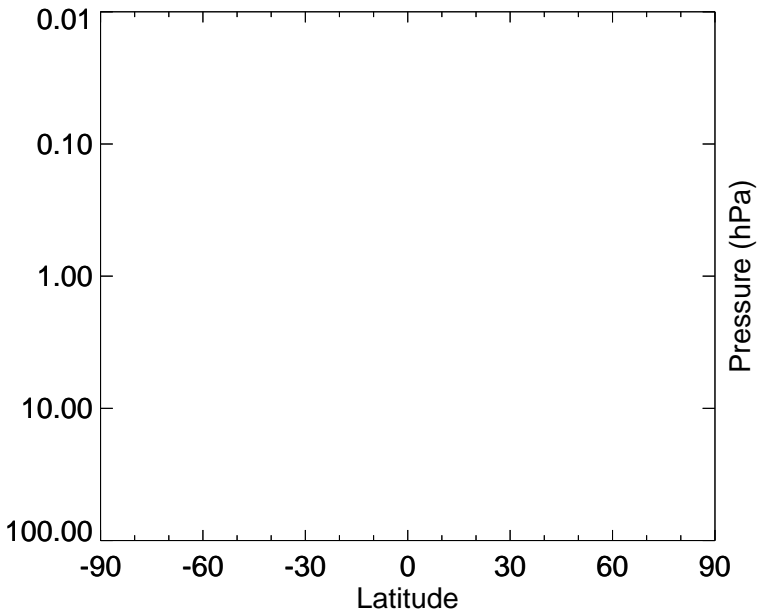
CHBr3 - Strat zonal mean % diff for Oct



GEOS-Chem Stratospheric Zonal Difference Maps

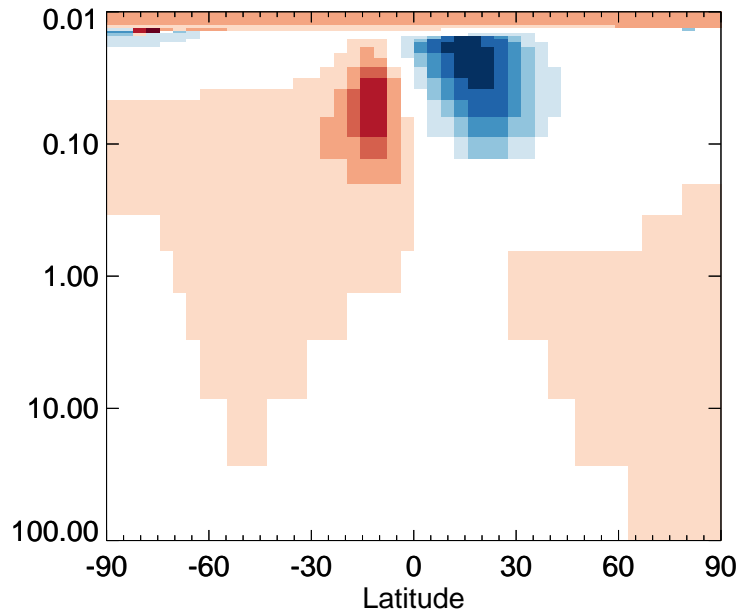
v11-02c - v11-02a

CH₂Br₂ - Strat zonal mean abs diff for Oct



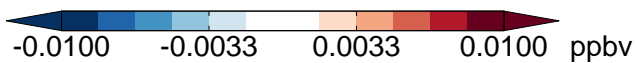
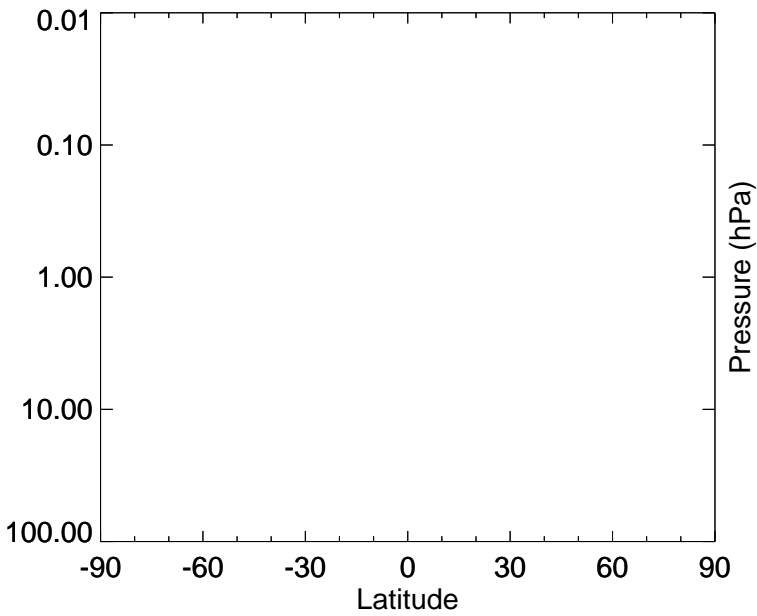
v11-02c / v11-02a

CH₂Br₂ - Strat zonal mean % diff for Oct



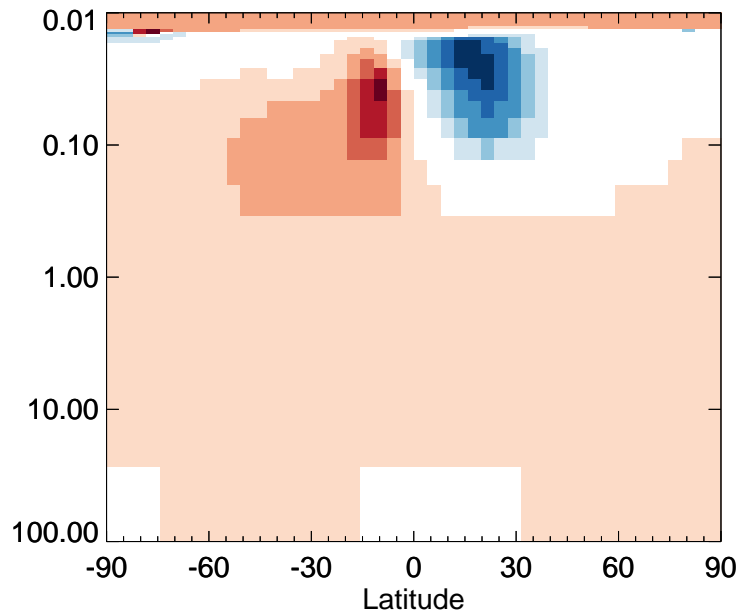
v11-02c - v11-01-public-Run0

CH₂Br₂ - Strat zonal mean abs diff for Oct



v11-02c / v11-01-public-Run0

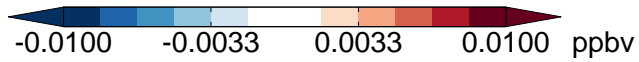
CH₂Br₂ - Strat zonal mean % diff for Oct



GEOS-Chem Stratospheric Zonal Difference Maps

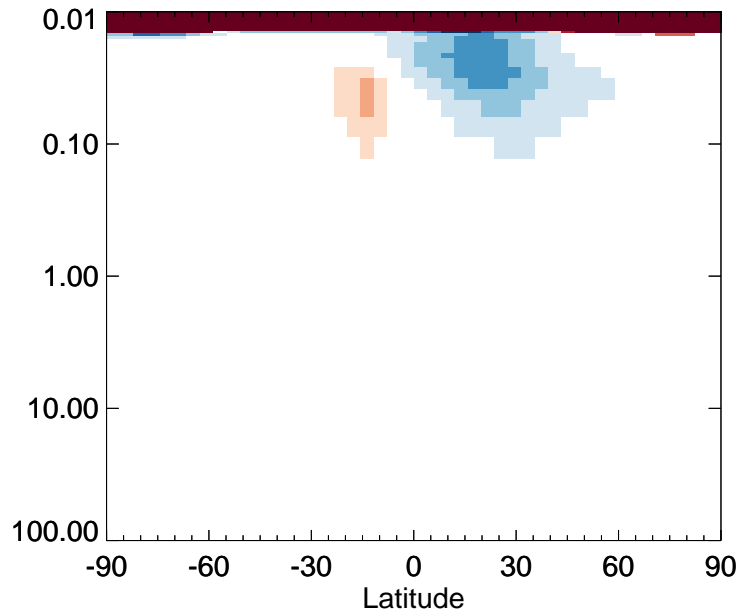
v11-02c - v11-02a

CH3Br - Strat zonal mean abs diff for Oct



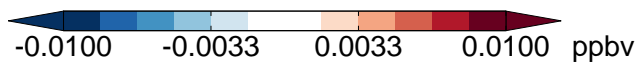
v11-02c / v11-02a

CH3Br - Strat zonal mean % diff for Oct



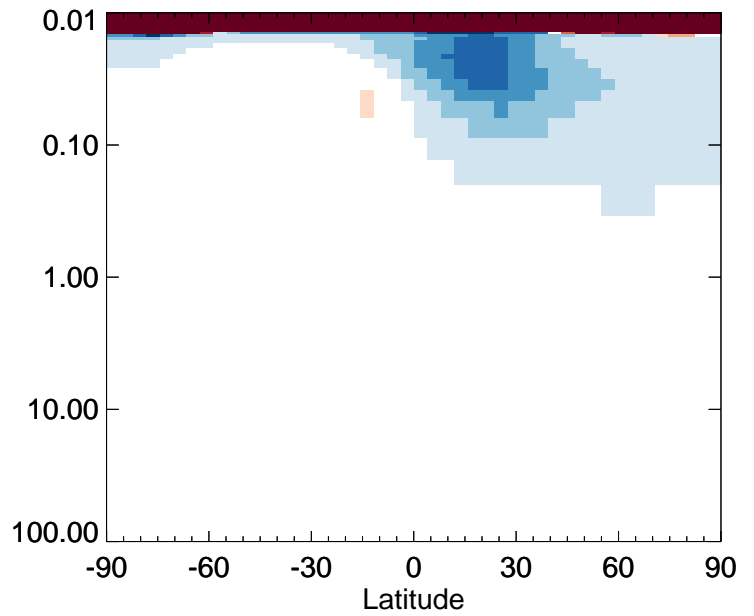
v11-02c - v11-01-public-Run0

CH3Br - Strat zonal mean abs diff for Oct



v11-02c / v11-01-public-Run0

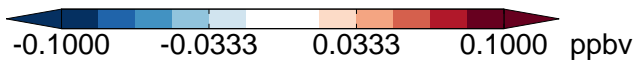
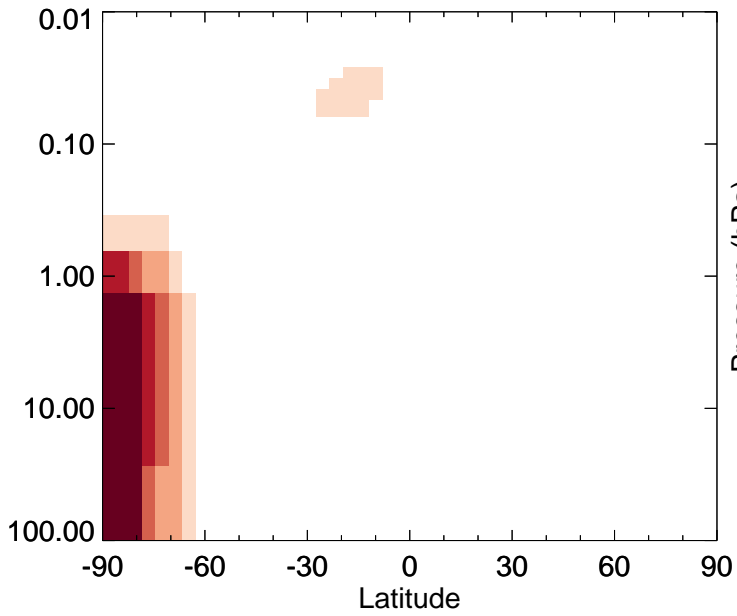
CH3Br - Strat zonal mean % diff for Oct



GEOS-Chem Stratospheric Zonal Difference Maps

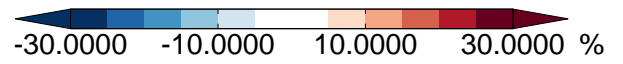
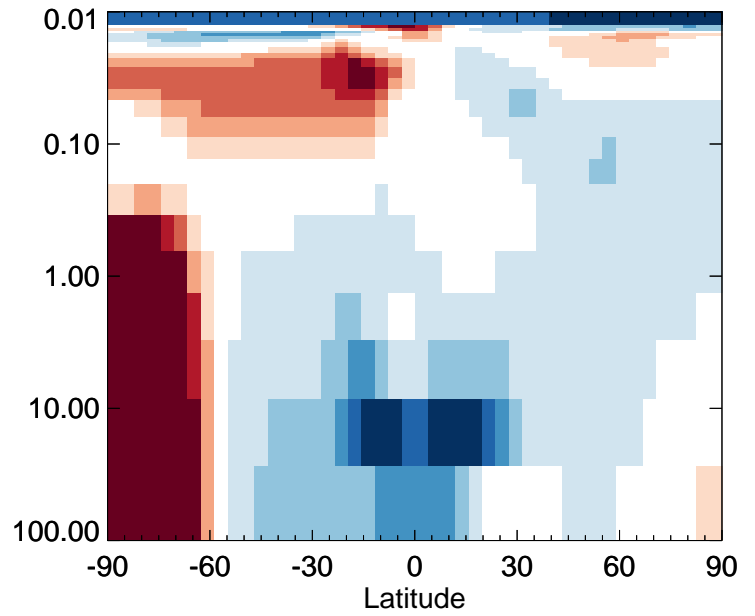
v11-02c - v11-02a

MPN - Strat zonal mean abs diff for Oct



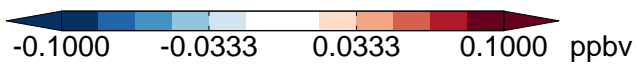
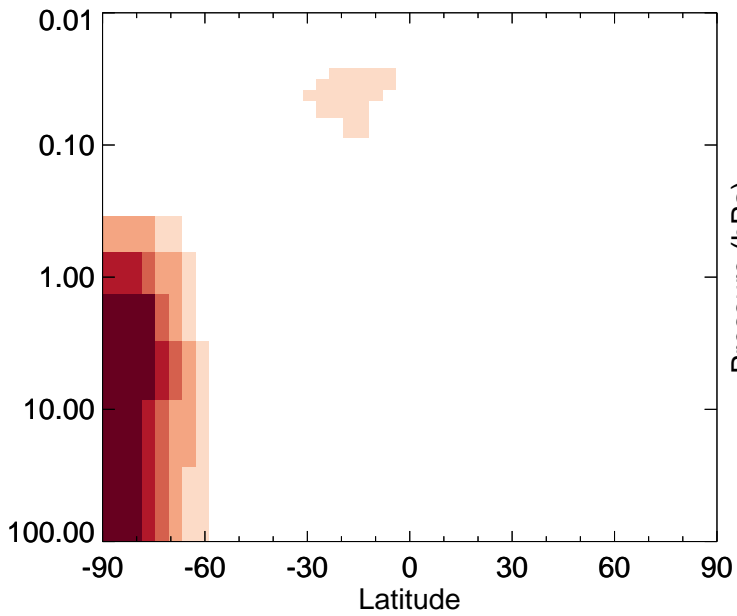
v11-02c / v11-02a

MPN - Strat zonal mean % diff for Oct



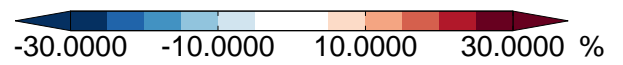
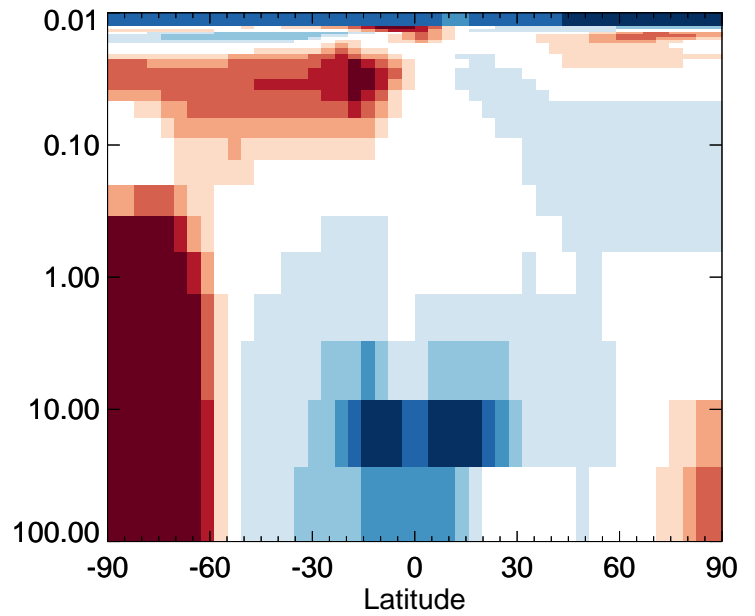
v11-02c - v11-01-public-Run0

MPN - Strat zonal mean abs diff for Oct



v11-02c / v11-01-public-Run0

MPN - Strat zonal mean % diff for Oct



GEOS-Chem Stratospheric Zonal Difference Maps

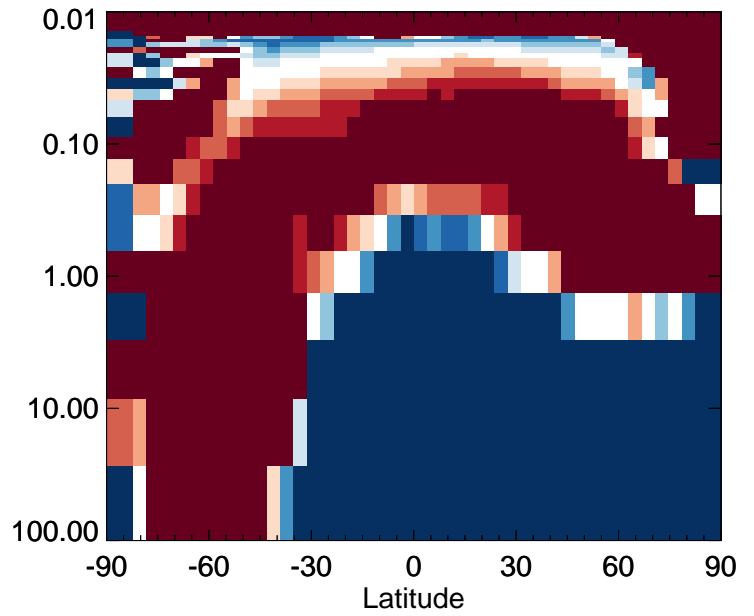
v11-02c - v11-02a

ISOPND - Strat zonal mean abs diff for Oct



v11-02c / v11-02a

ISOPND - Strat zonal mean % diff for Oct



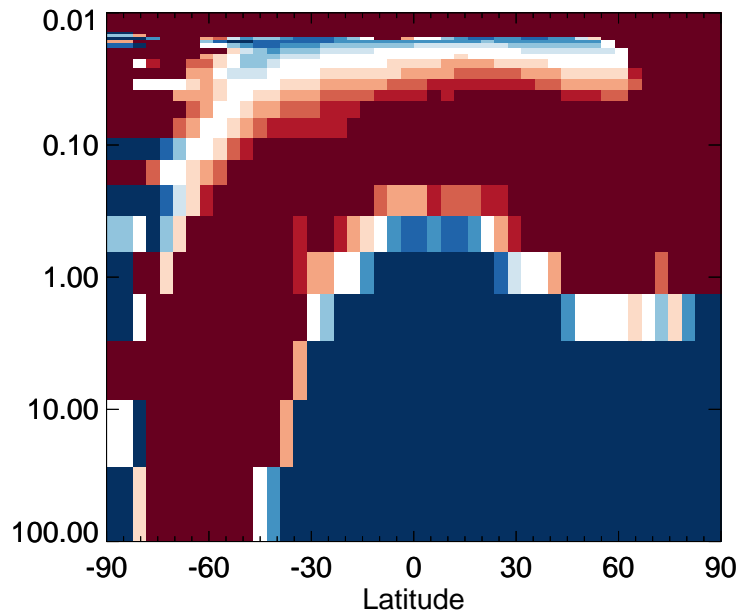
v11-02c - v11-01-public-Run0

ISOPND - Strat zonal mean abs diff for Oct



v11-02c / v11-01-public-Run0

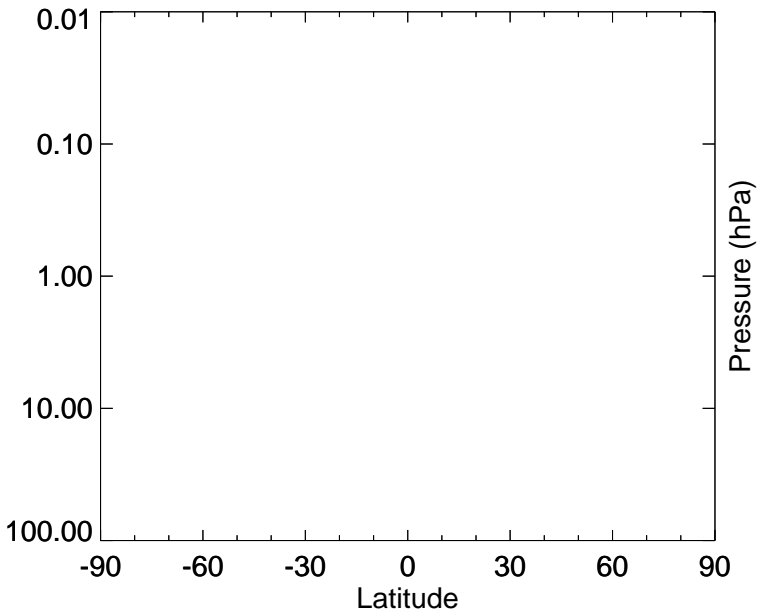
ISOPND - Strat zonal mean % diff for Oct



GEOS-Chem Stratospheric Zonal Difference Maps

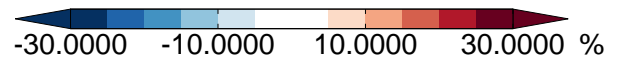
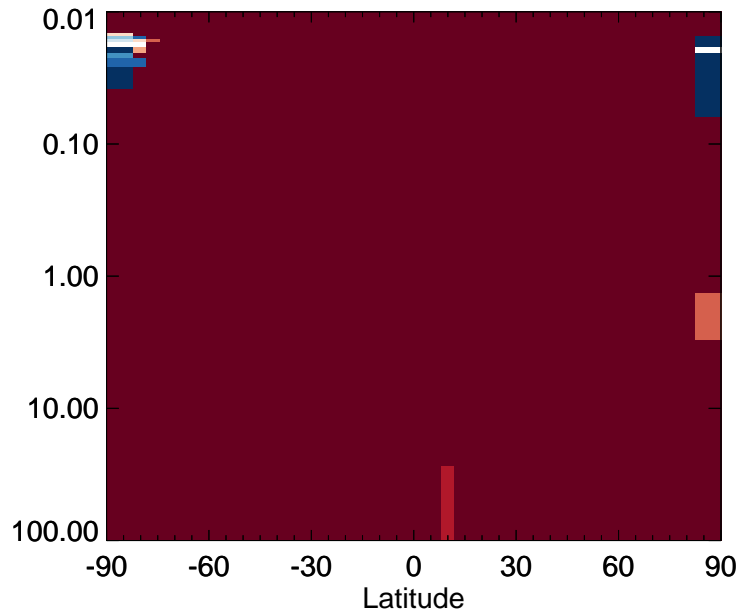
v11-02c - v11-02a

ISOPNB - Strat zonal mean abs diff for Oct



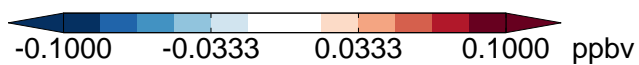
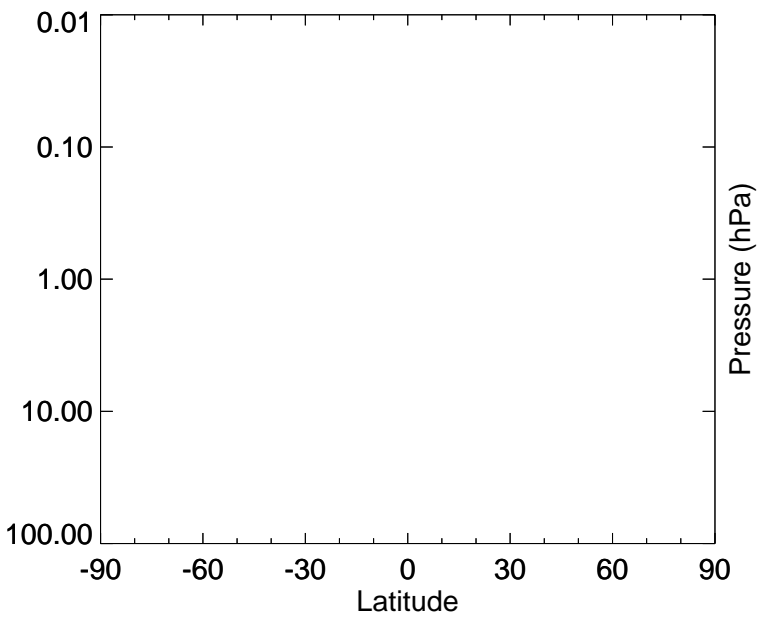
v11-02c / v11-02a

ISOPNB - Strat zonal mean % diff for Oct



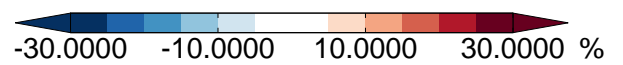
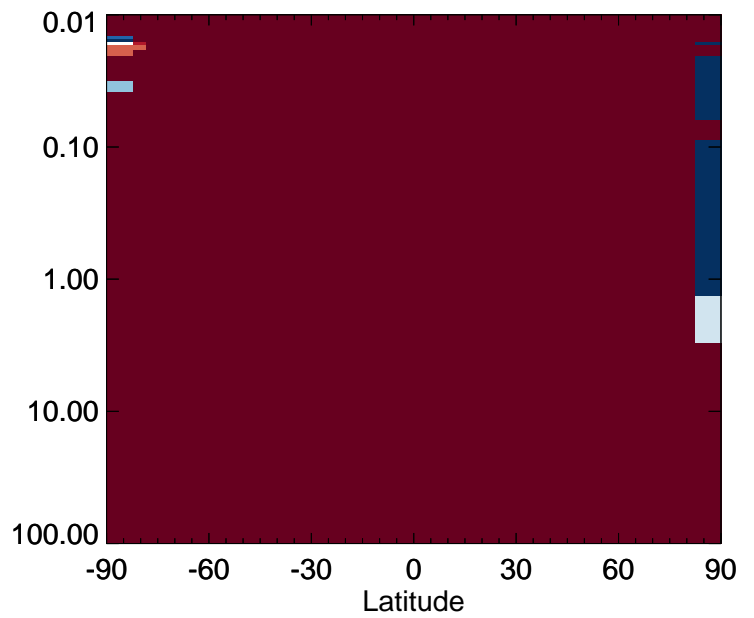
v11-02c - v11-01-public-Run0

ISOPNB - Strat zonal mean abs diff for Oct



v11-02c / v11-01-public-Run0

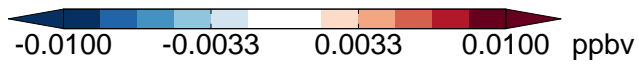
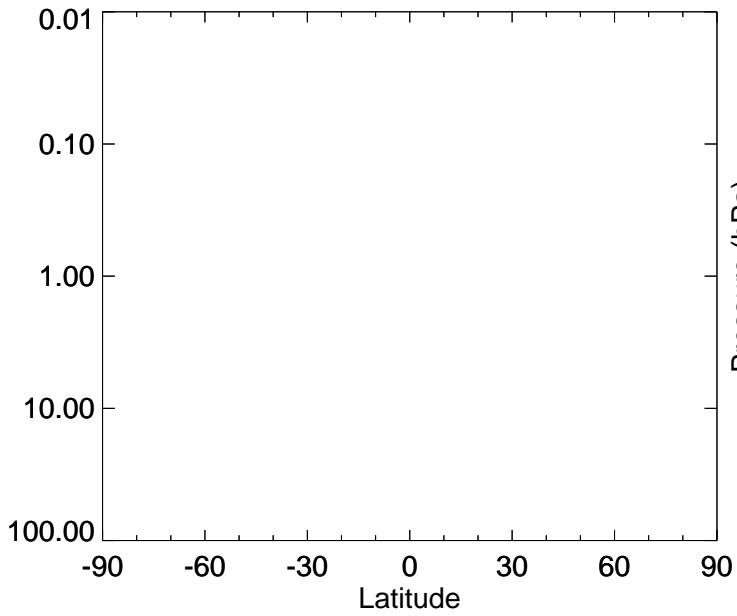
ISOPNB - Strat zonal mean % diff for Oct



GEOS-Chem Stratospheric Zonal Difference Maps

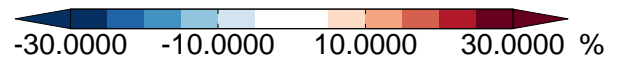
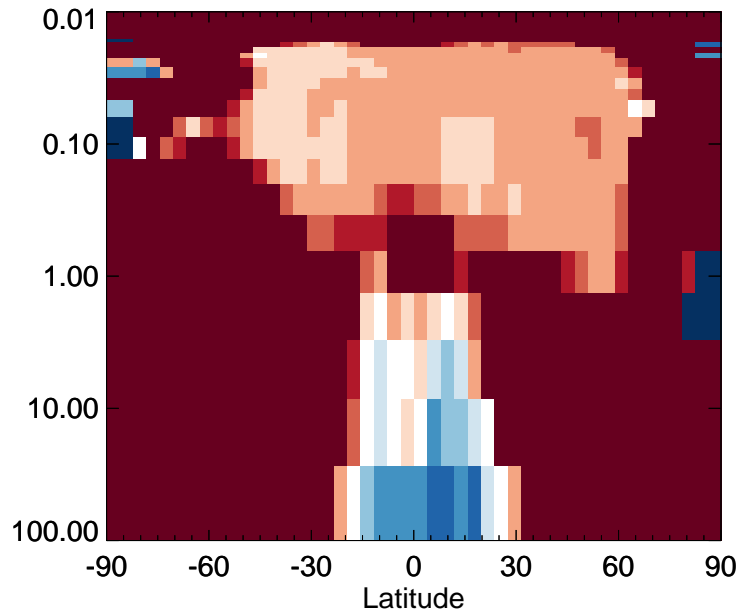
v11-02c - v11-02a

MOBA - Strat zonal mean abs diff for Oct



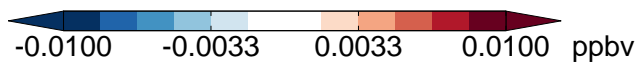
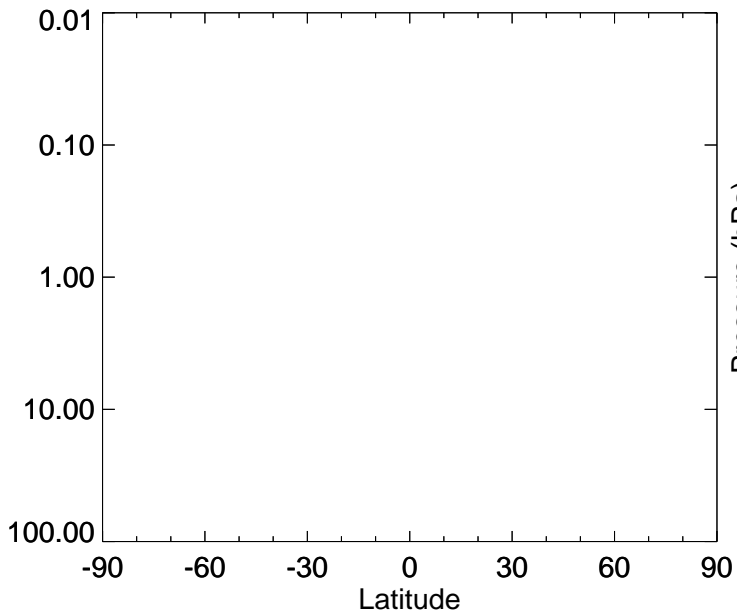
v11-02c / v11-02a

MOBA - Strat zonal mean % diff for Oct



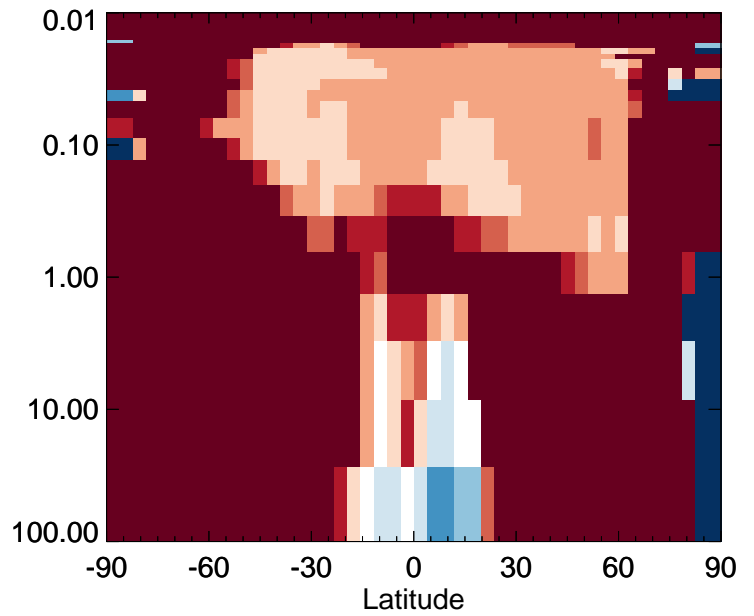
v11-02c - v11-01-public-Run0

MOBA - Strat zonal mean abs diff for Oct



v11-02c / v11-01-public-Run0

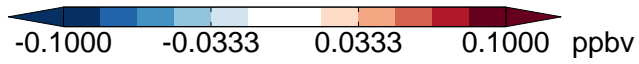
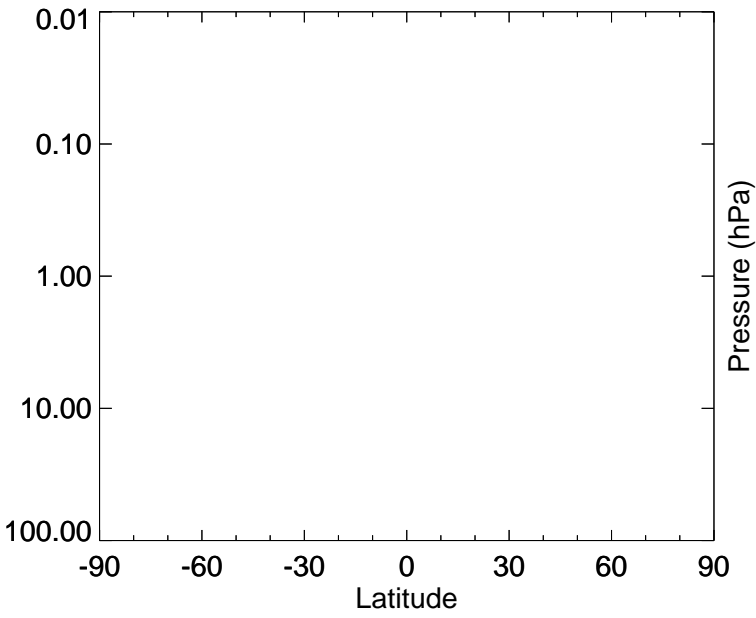
MOBA - Strat zonal mean % diff for Oct



GEOS-Chem Stratospheric Zonal Difference Maps

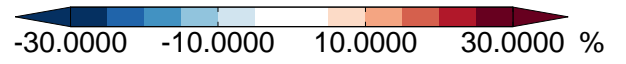
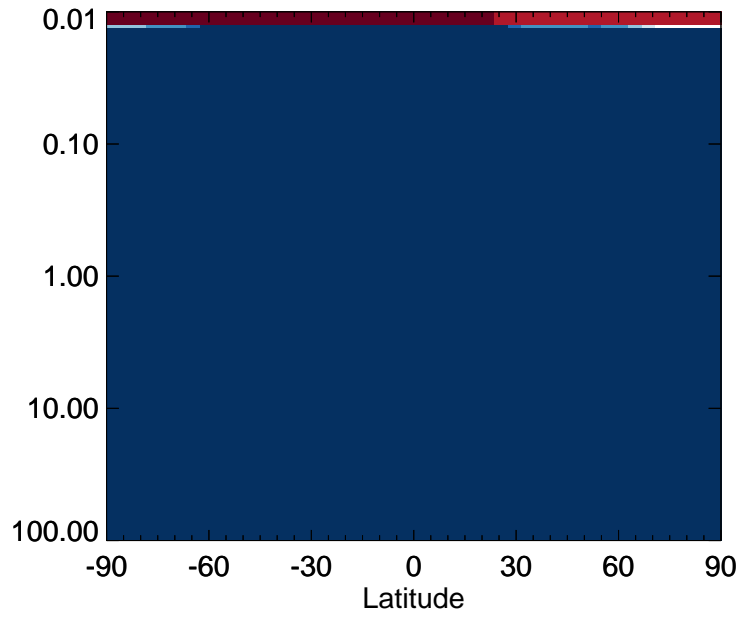
v11-02c - v11-02a

PROPNN - Strat zonal mean abs diff for Oct



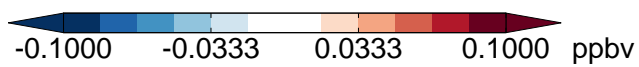
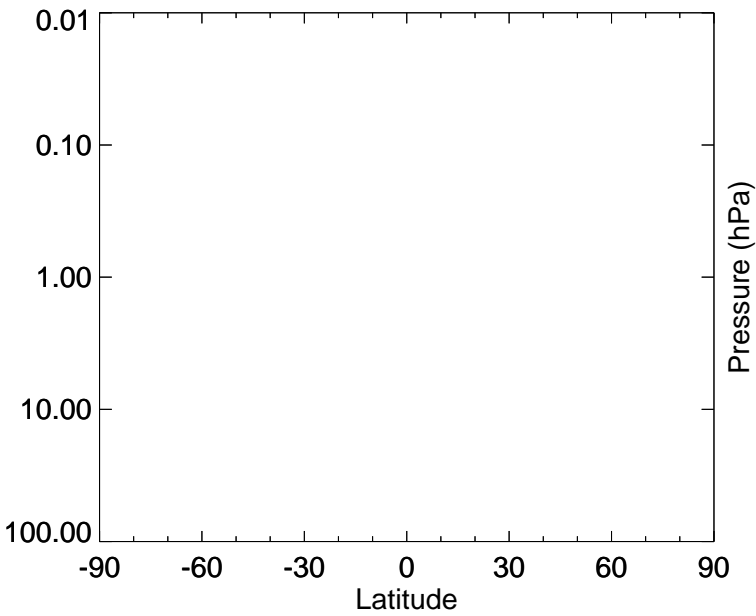
v11-02c / v11-02a

PROPNN - Strat zonal mean % diff for Oct



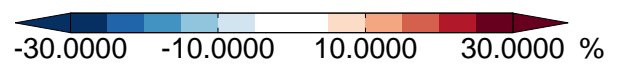
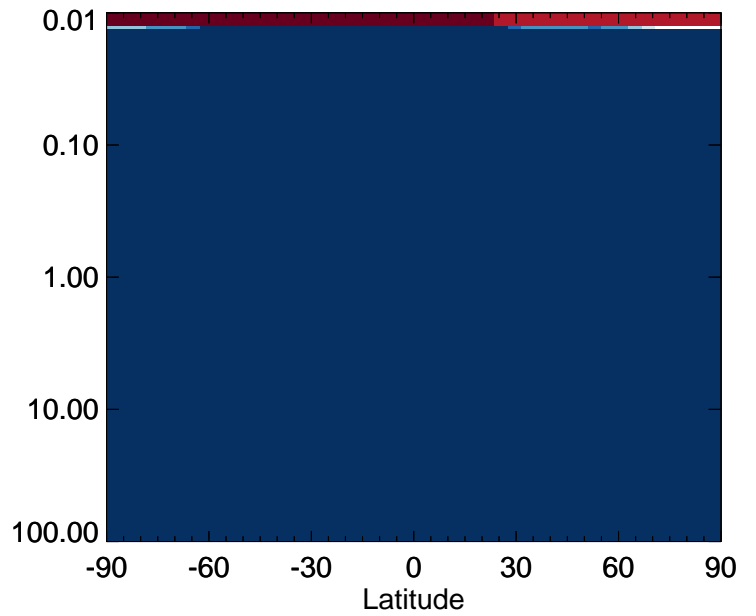
v11-02c - v11-01-public-Run0

PROPNN - Strat zonal mean abs diff for Oct



v11-02c / v11-01-public-Run0

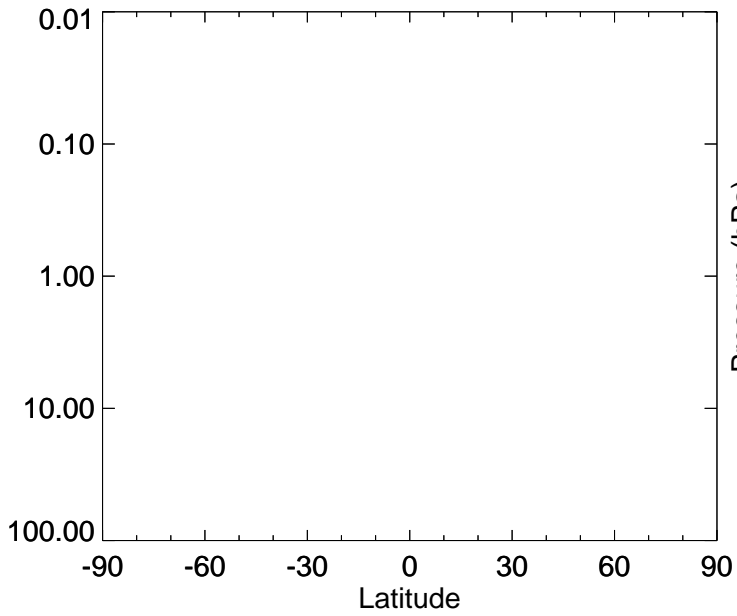
PROPNN - Strat zonal mean % diff for Oct



GEOS-Chem Stratospheric Zonal Difference Maps

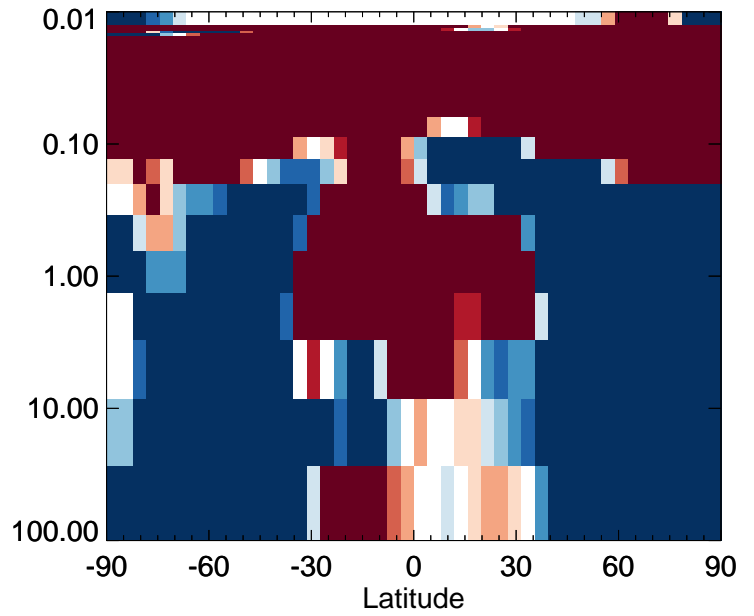
v11-02c - v11-02a

HAC - Strat zonal mean abs diff for Oct



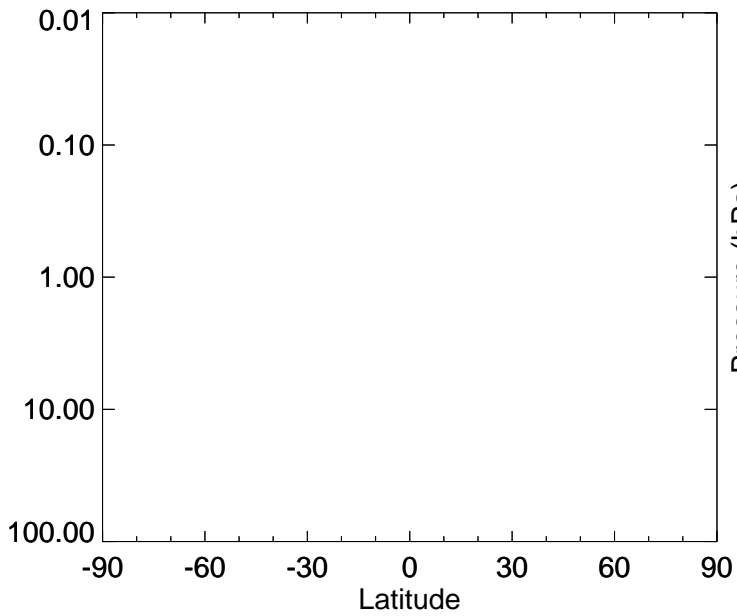
v11-02c / v11-02a

HAC - Strat zonal mean % diff for Oct



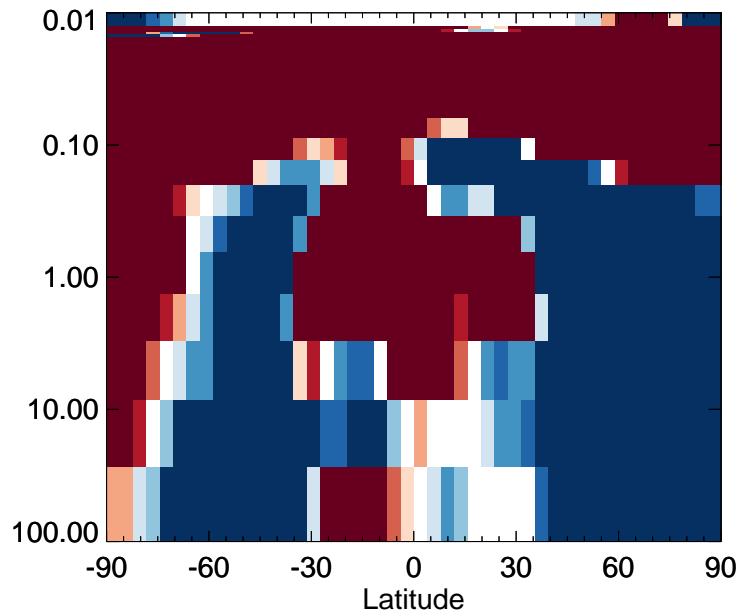
v11-02c - v11-01-public-Run0

HAC - Strat zonal mean abs diff for Oct



v11-02c / v11-01-public-Run0

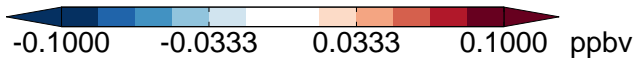
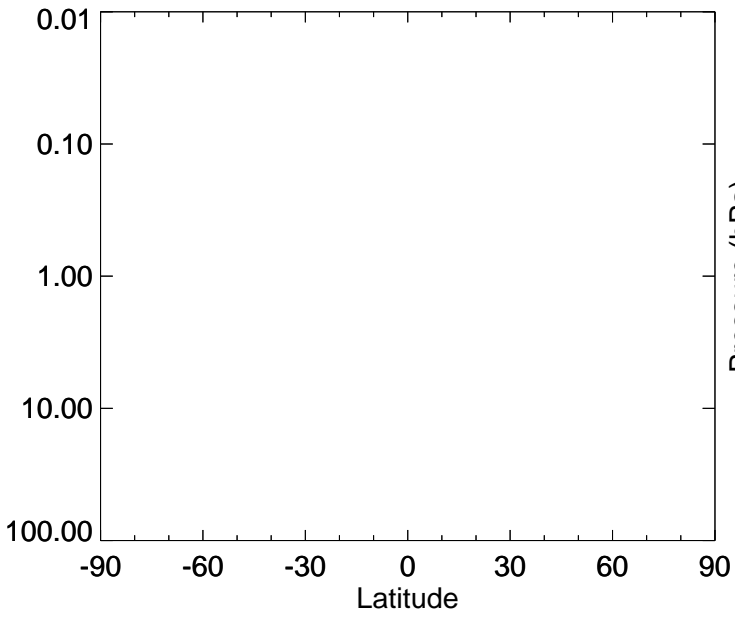
HAC - Strat zonal mean % diff for Oct



GEOS-Chem Stratospheric Zonal Difference Maps

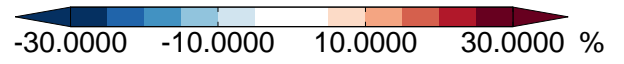
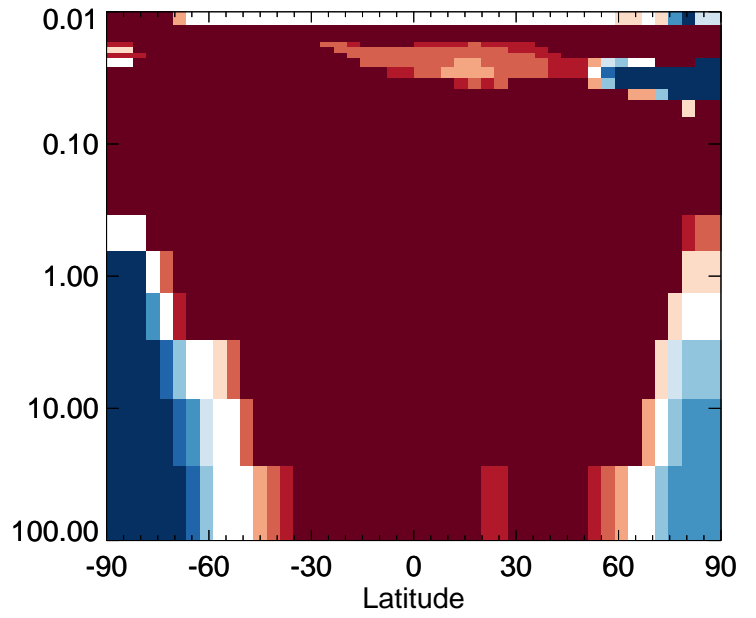
v11-02c - v11-02a

GLYC - Strat zonal mean abs diff for Oct



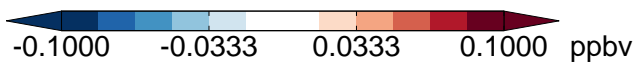
v11-02c / v11-02a

GLYC - Strat zonal mean % diff for Oct



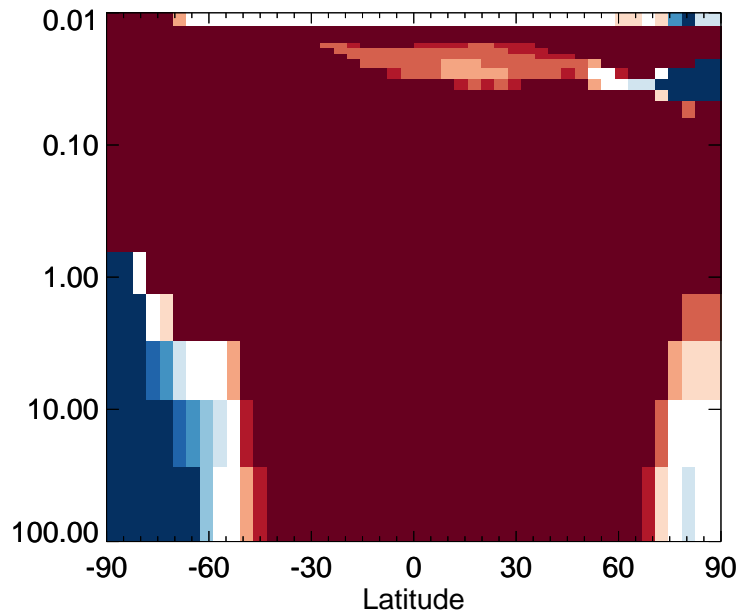
v11-02c - v11-01-public-Run0

GLYC - Strat zonal mean abs diff for Oct



v11-02c / v11-01-public-Run0

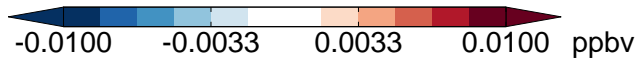
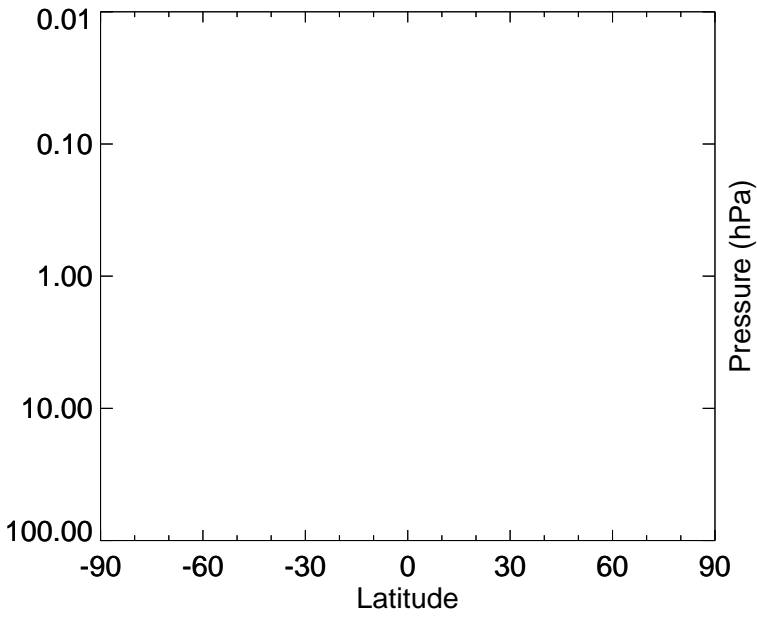
GLYC - Strat zonal mean % diff for Oct



GEOS-Chem Stratospheric Zonal Difference Maps

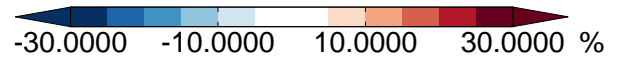
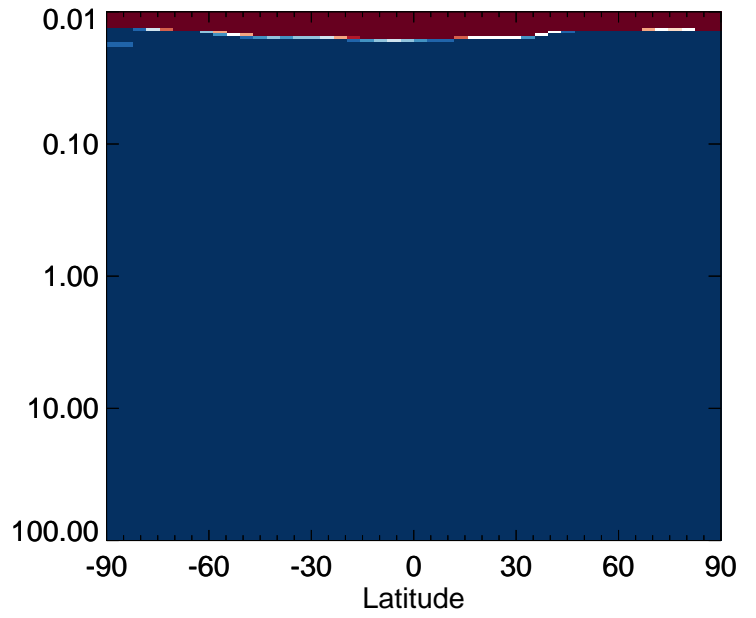
v11-02c - v11-02a

MVKN - Strat zonal mean abs diff for Oct



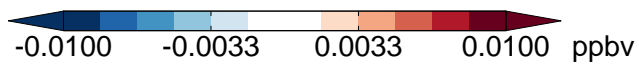
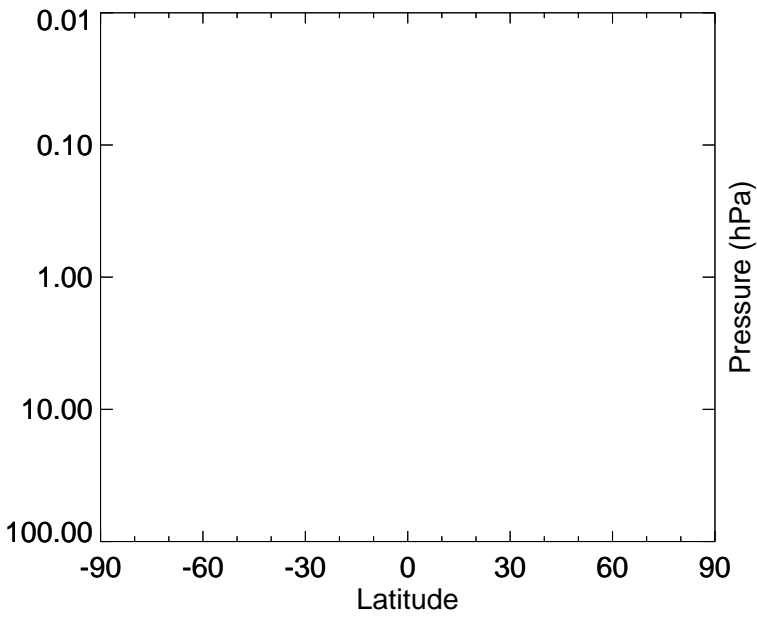
v11-02c / v11-02a

MVKN - Strat zonal mean % diff for Oct



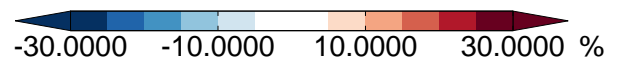
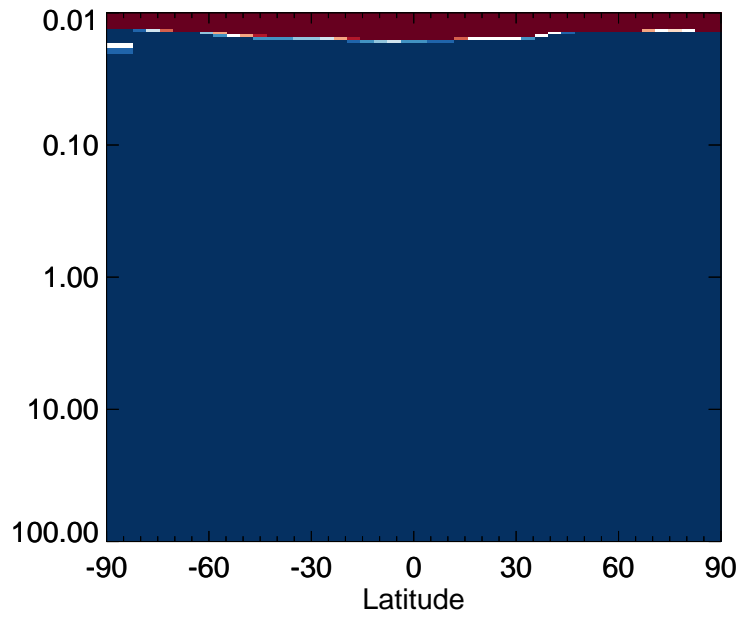
v11-02c - v11-01-public-Run0

MVKN - Strat zonal mean abs diff for Oct



v11-02c / v11-01-public-Run0

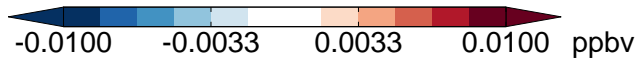
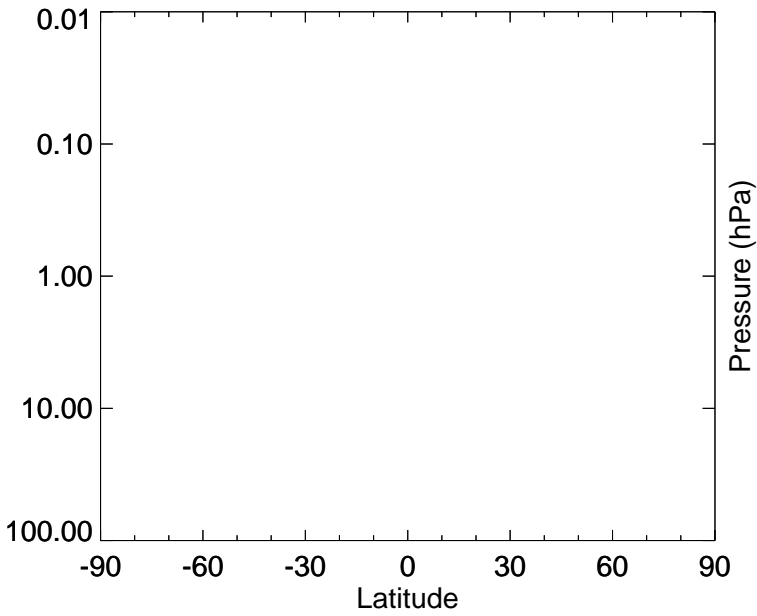
MVKN - Strat zonal mean % diff for Oct



GEOS-Chem Stratospheric Zonal Difference Maps

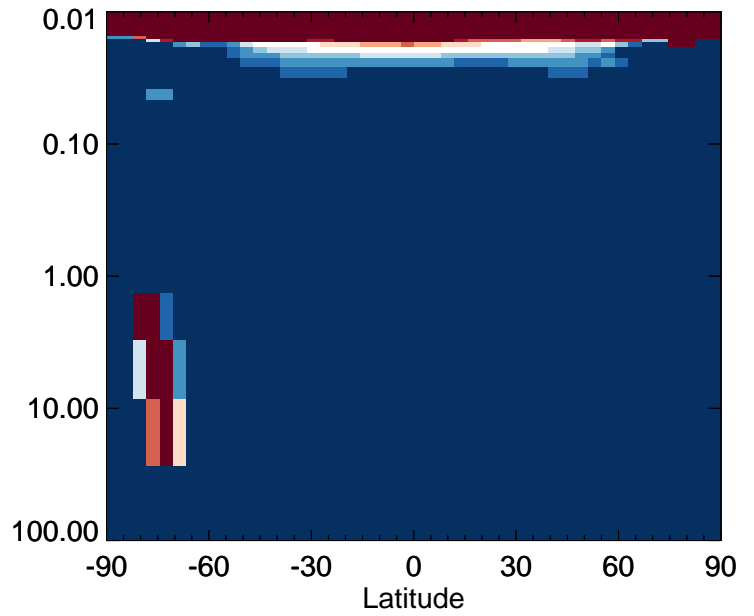
v11-02c - v11-02a

MACRN - Strat zonal mean abs diff for Oct



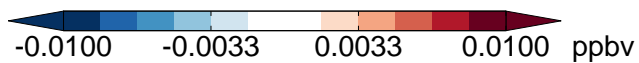
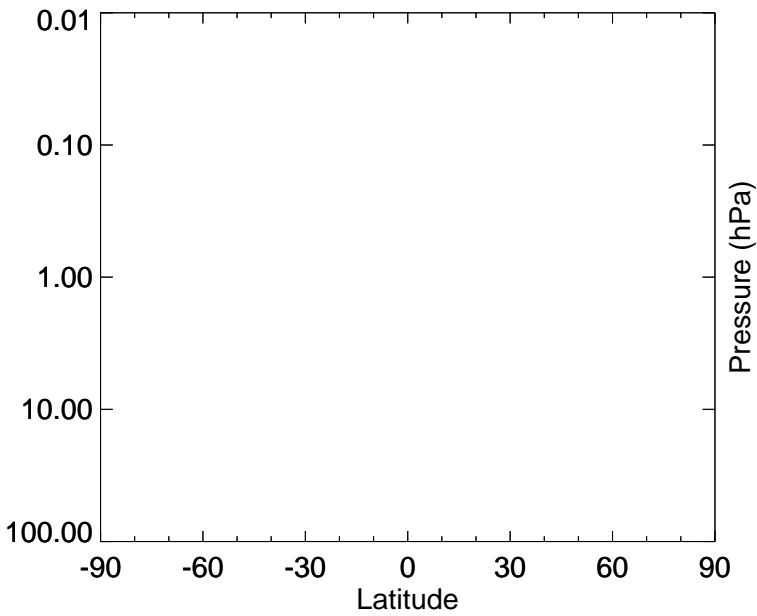
v11-02c / v11-02a

MACRN - Strat zonal mean % diff for Oct



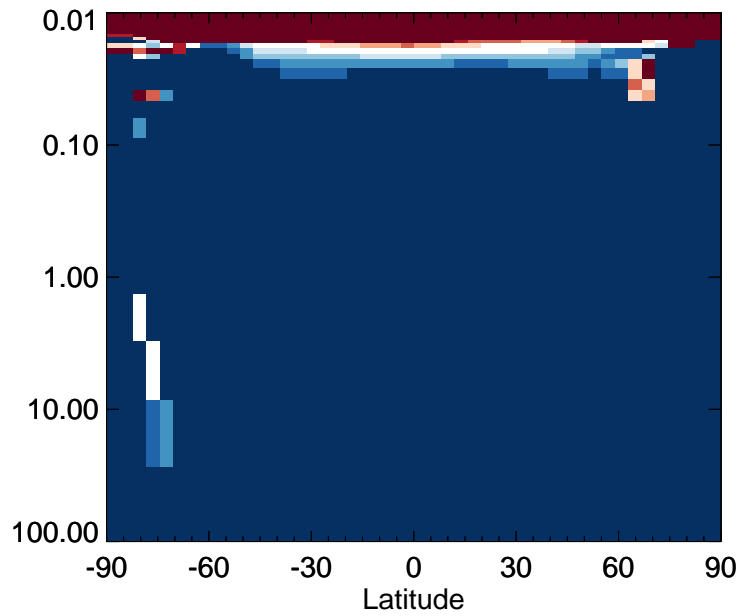
v11-02c - v11-01-public-Run0

MACRN - Strat zonal mean abs diff for Oct



v11-02c / v11-01-public-Run0

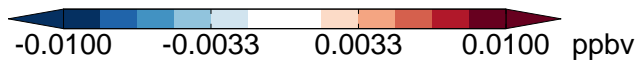
MACRN - Strat zonal mean % diff for Oct



GEOS-Chem Stratospheric Zonal Difference Maps

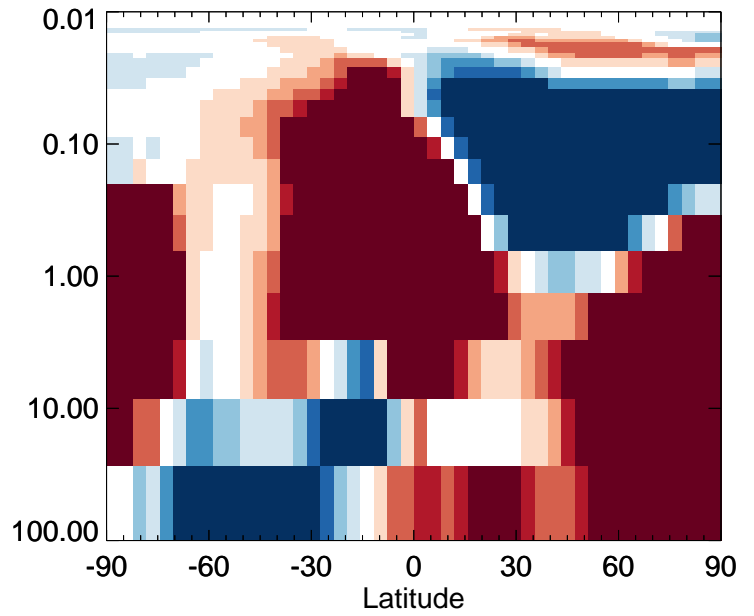
v11-02c - v11-02a

MAP - Strat zonal mean abs diff for Oct



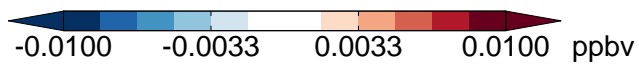
v11-02c / v11-02a

MAP - Strat zonal mean % diff for Oct



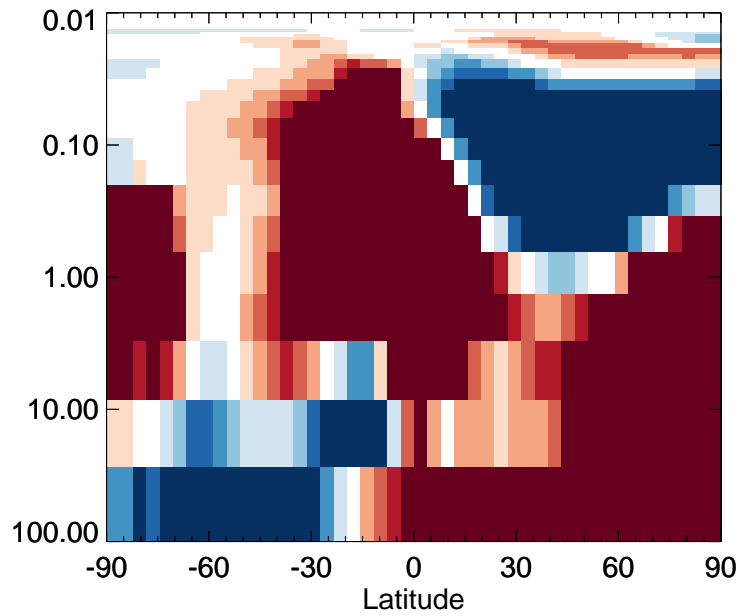
v11-02c - v11-01-public-Run0

MAP - Strat zonal mean abs diff for Oct



v11-02c / v11-01-public-Run0

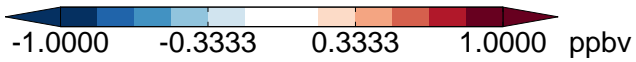
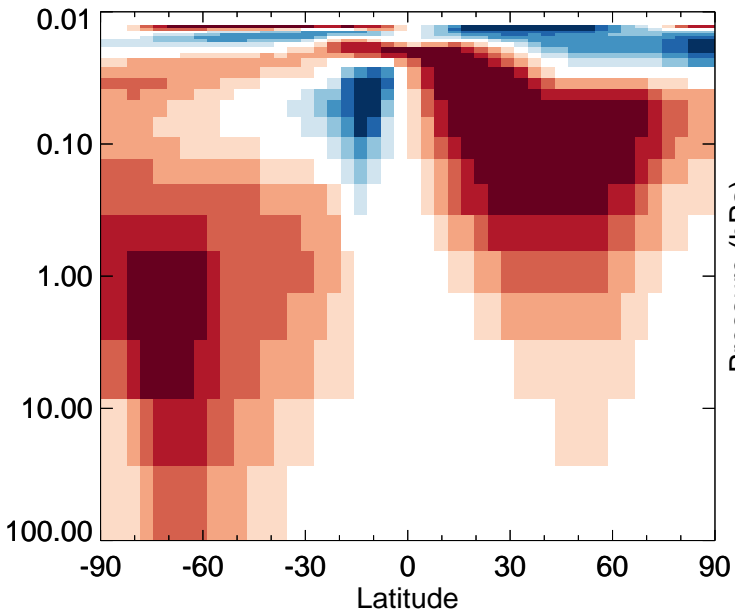
MAP - Strat zonal mean % diff for Oct



GEOS-Chem Stratospheric Zonal Difference Maps

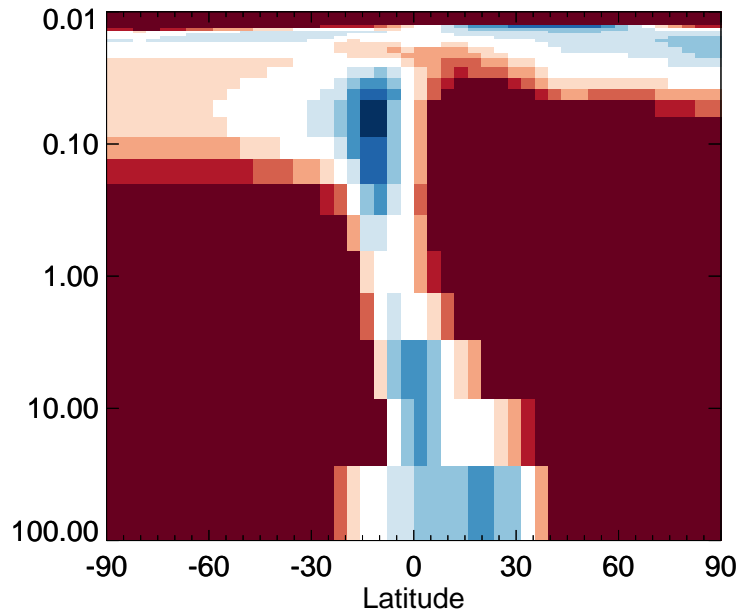
v11-02c - v11-02a

NO₂ - Strat zonal mean abs diff for Oct



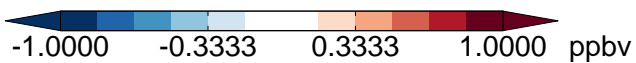
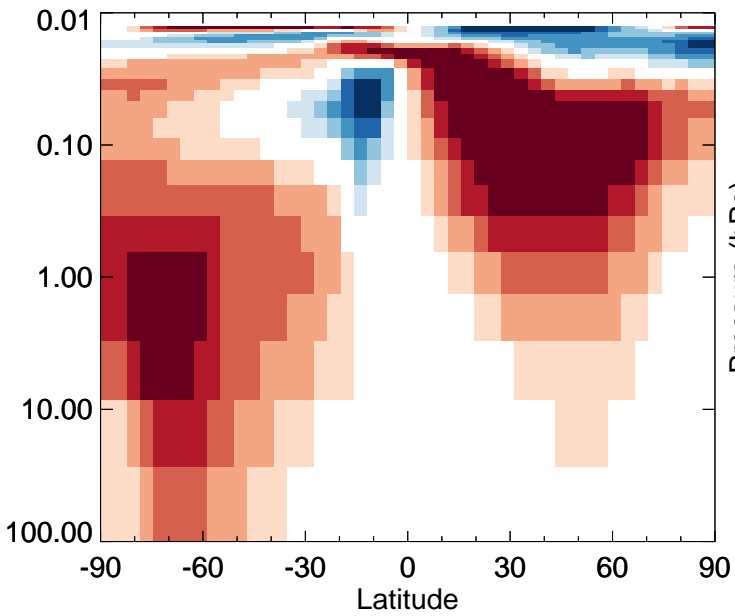
v11-02c / v11-02a

NO₂ - Strat zonal mean % diff for Oct



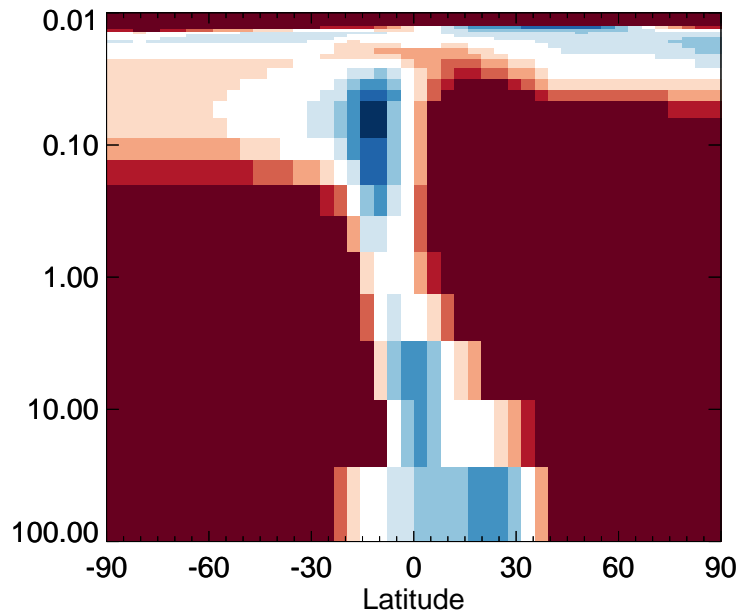
v11-02c - v11-01-public-Run0

NO₂ - Strat zonal mean abs diff for Oct



v11-02c / v11-01-public-Run0

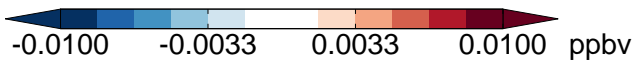
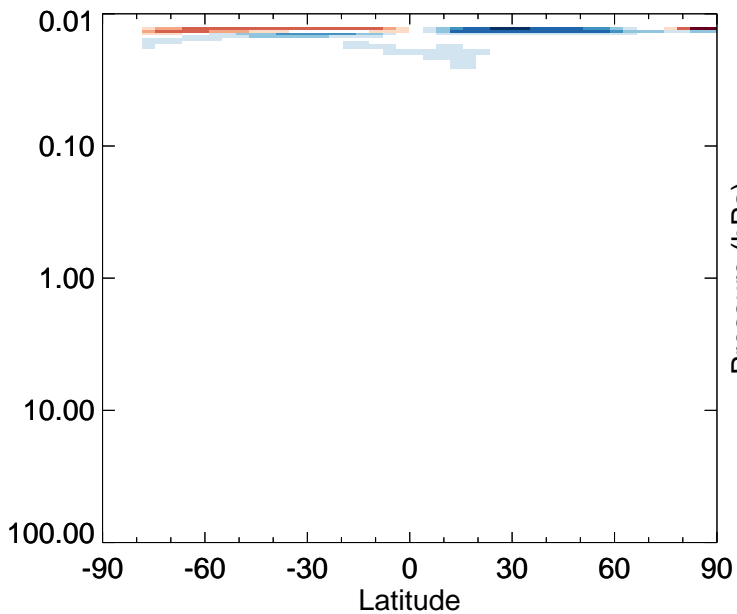
NO₂ - Strat zonal mean % diff for Oct



GEOS-Chem Stratospheric Zonal Difference Maps

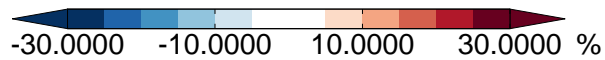
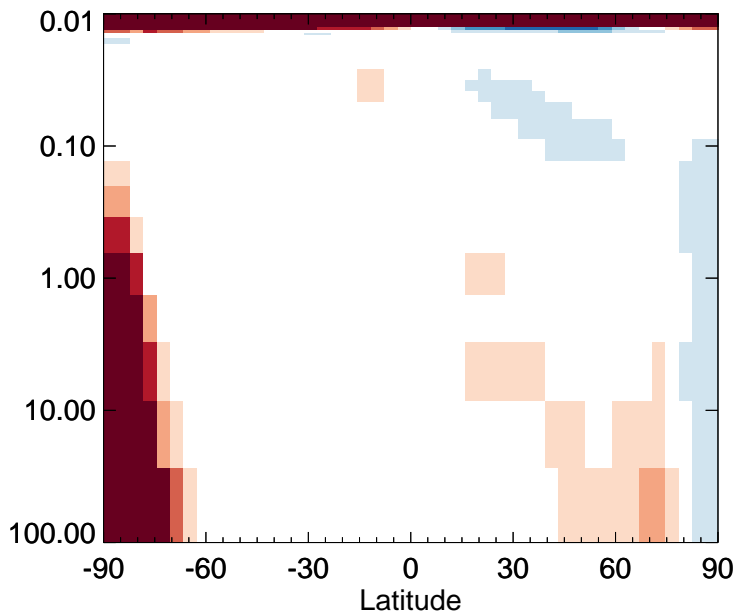
v11-02c - v11-02a

NO₃ - Strat zonal mean abs diff for Oct



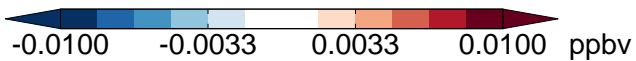
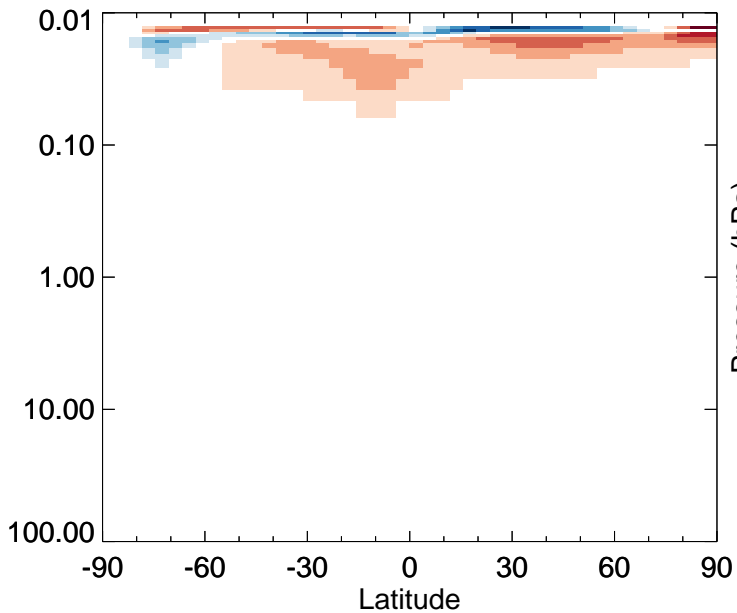
v11-02c / v11-02a

NO₃ - Strat zonal mean % diff for Oct



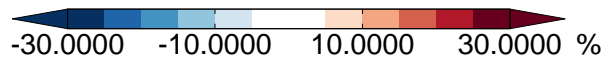
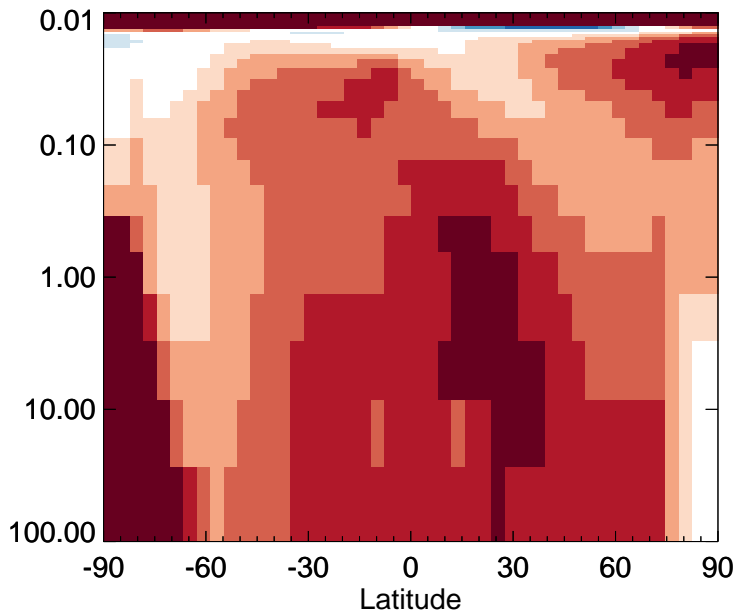
v11-02c - v11-01-public-Run0

NO₃ - Strat zonal mean abs diff for Oct



v11-02c / v11-01-public-Run0

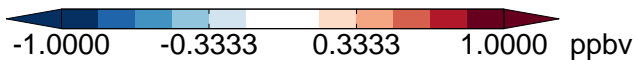
NO₃ - Strat zonal mean % diff for Oct



GEOS-Chem Stratospheric Zonal Difference Maps

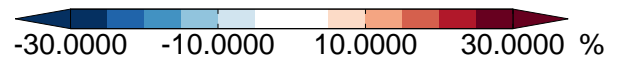
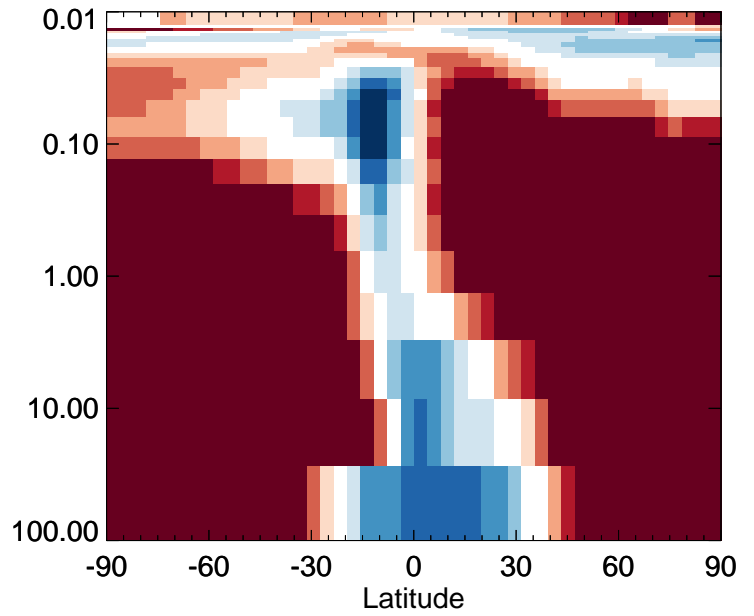
v11-02c - v11-02a

HNO₂ - Strat zonal mean abs diff for Oct



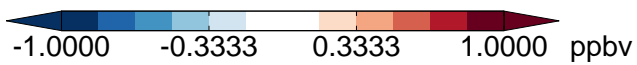
v11-02c / v11-02a

HNO₂ - Strat zonal mean % diff for Oct



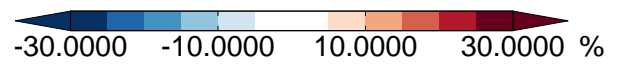
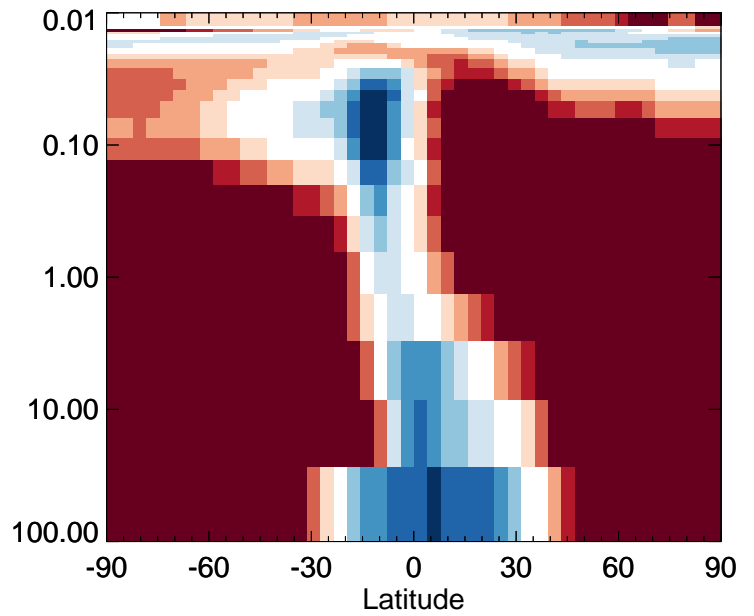
v11-02c - v11-01-public-Run0

HNO₂ - Strat zonal mean abs diff for Oct



v11-02c / v11-01-public-Run0

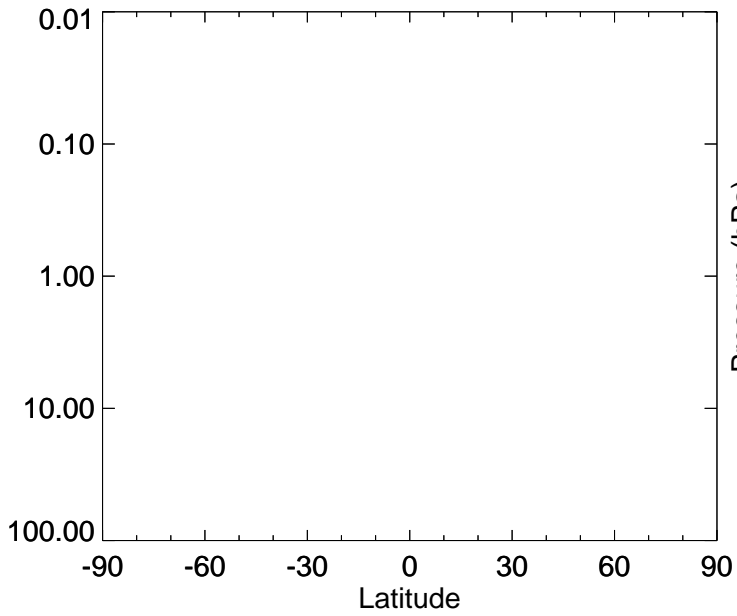
HNO₂ - Strat zonal mean % diff for Oct



GEOS-Chem Stratospheric Zonal Difference Maps

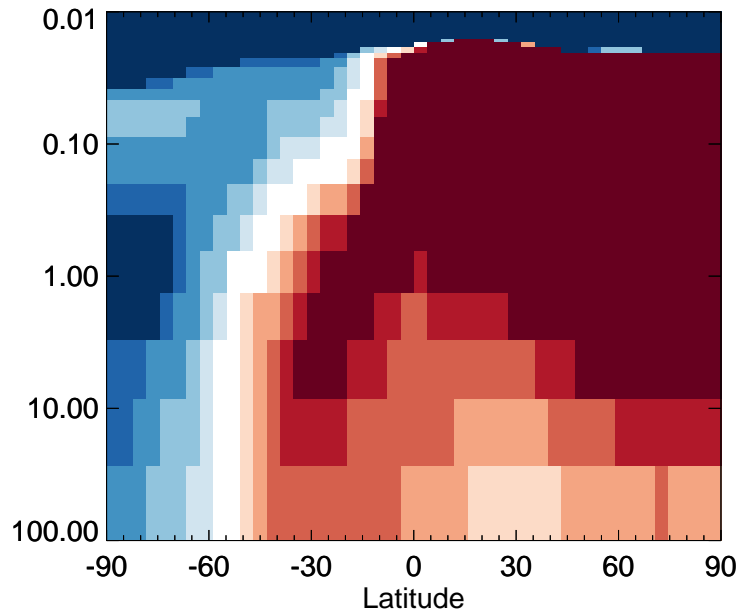
v11-02c - v11-02a

BENZ - Strat zonal mean abs diff for Oct



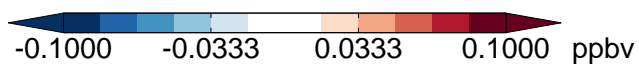
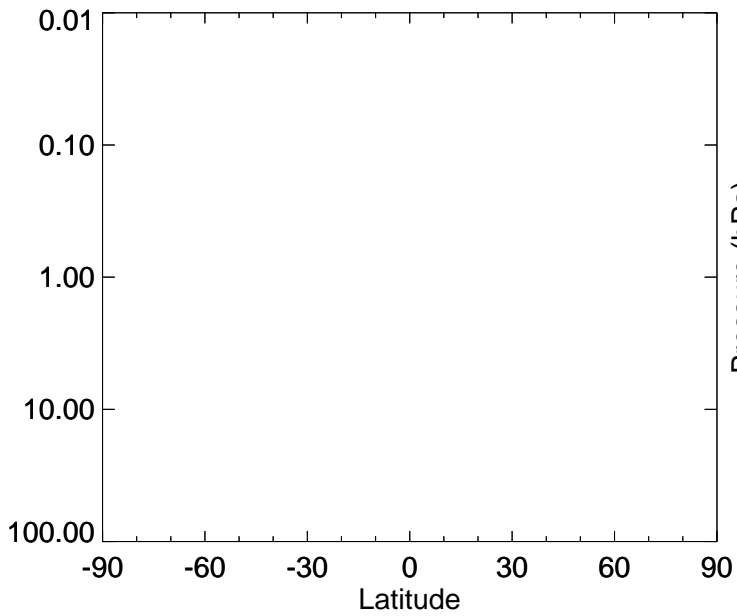
v11-02c / v11-02a

BENZ - Strat zonal mean % diff for Oct



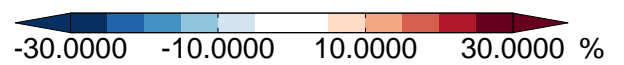
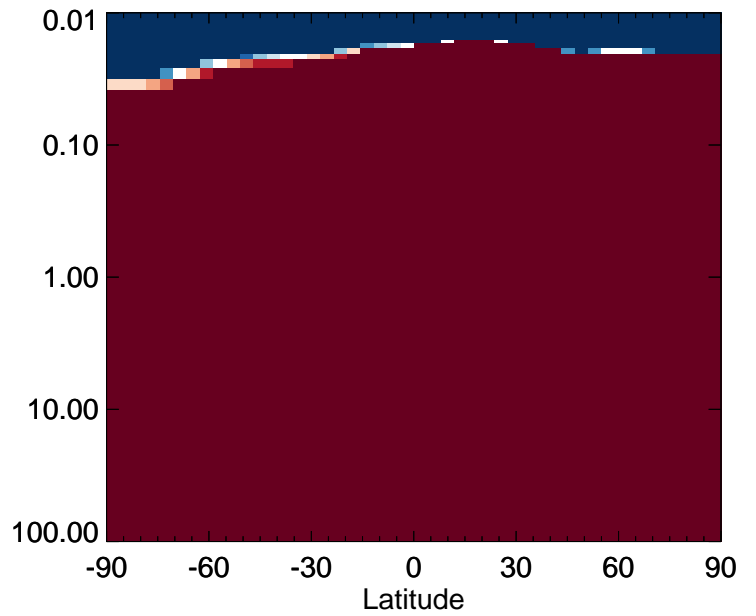
v11-02c - v11-01-public-Run0

BENZ - Strat zonal mean abs diff for Oct



v11-02c / v11-01-public-Run0

BENZ - Strat zonal mean % diff for Oct



GEOS-Chem Stratospheric Zonal Difference Maps

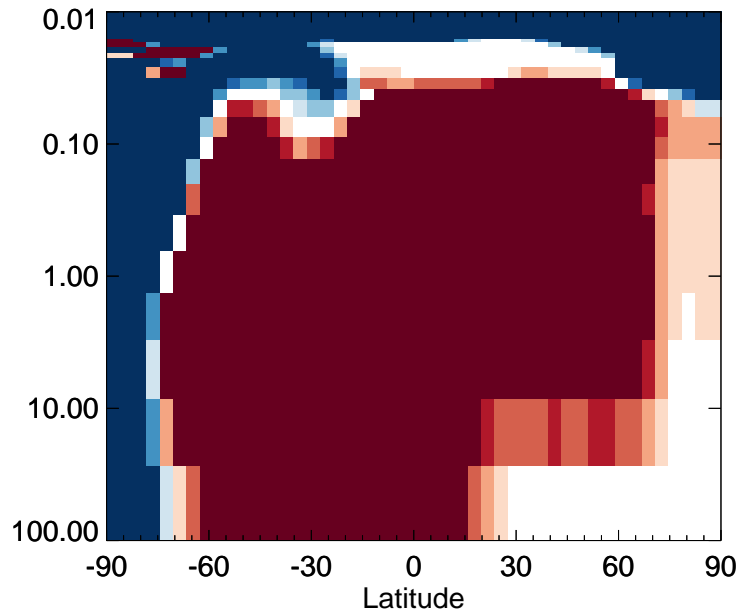
v11-02c - v11-02a

TOLU - Strat zonal mean abs diff for Oct



v11-02c / v11-02a

TOLU - Strat zonal mean % diff for Oct



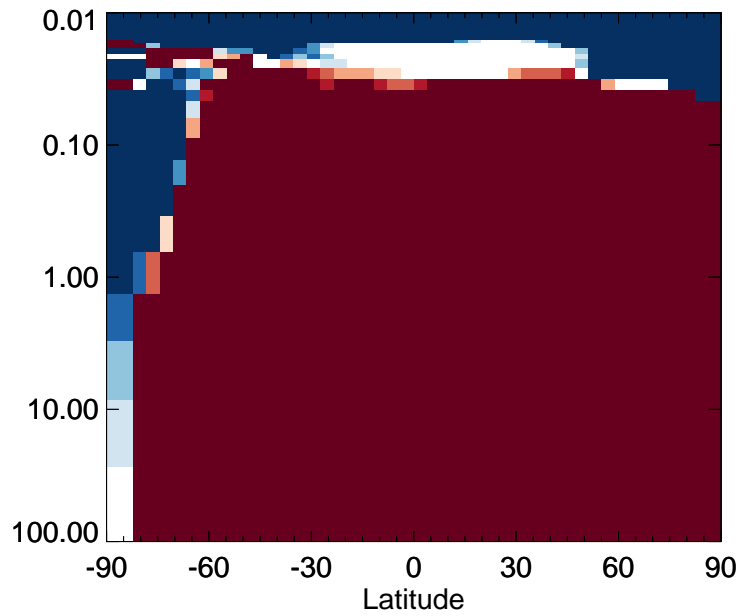
v11-02c - v11-01-public-Run0

TOLU - Strat zonal mean abs diff for Oct



v11-02c / v11-01-public-Run0

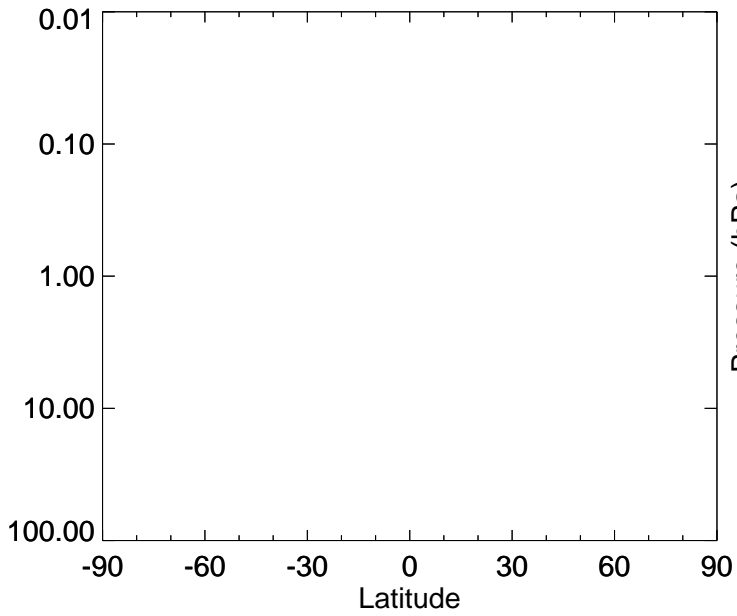
TOLU - Strat zonal mean % diff for Oct



GEOS-Chem Stratospheric Zonal Difference Maps

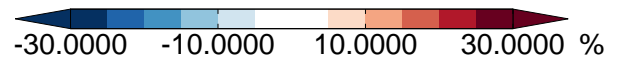
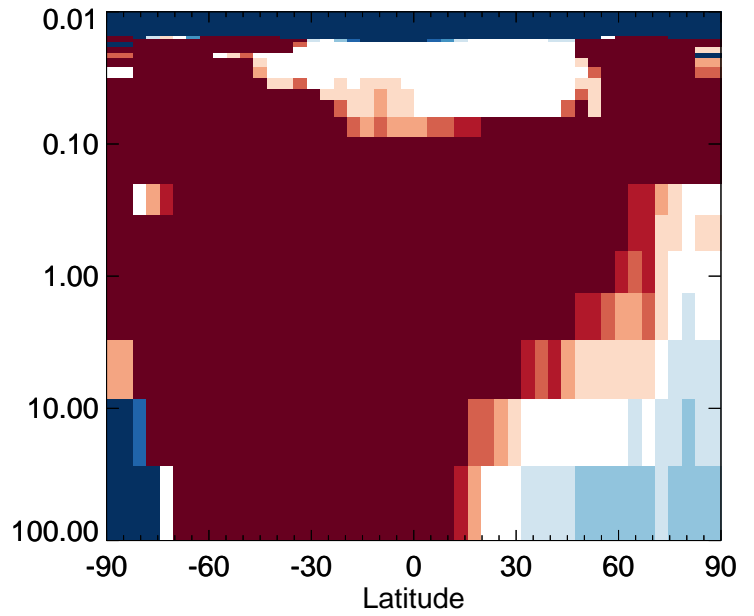
v11-02c - v11-02a

XYLE - Strat zonal mean abs diff for Oct



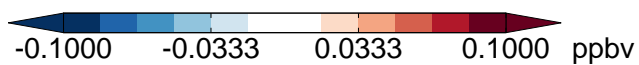
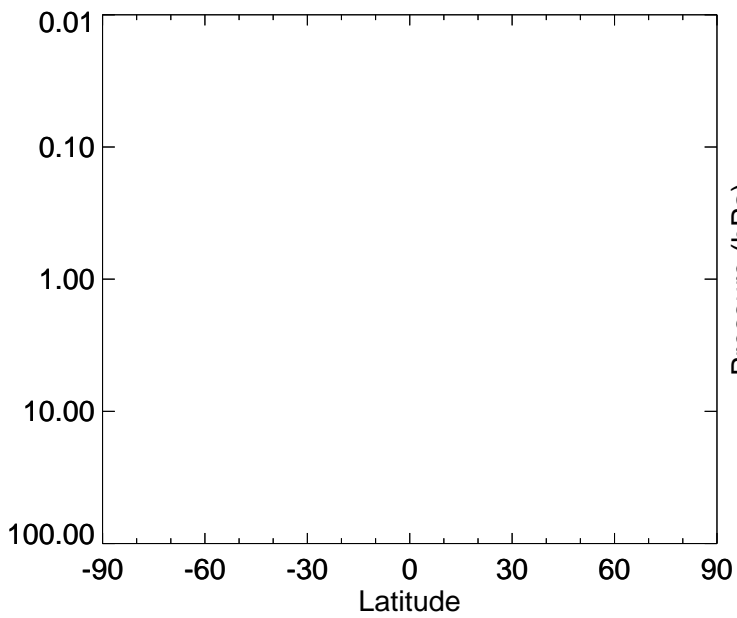
v11-02c / v11-02a

XYLE - Strat zonal mean % diff for Oct



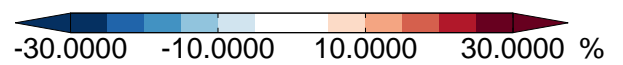
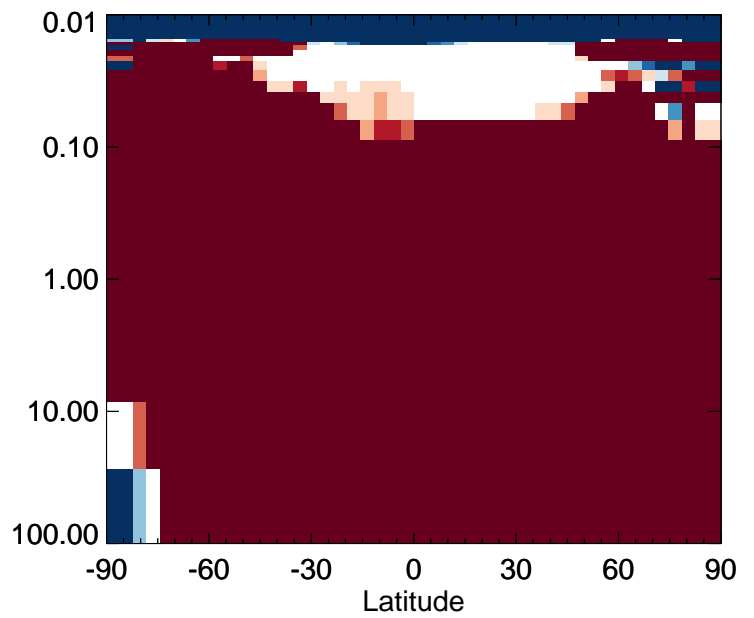
v11-02c - v11-01-public-Run0

XYLE - Strat zonal mean abs diff for Oct



v11-02c / v11-01-public-Run0

XYLE - Strat zonal mean % diff for Oct



GEOS-Chem Stratospheric Zonal Difference Maps

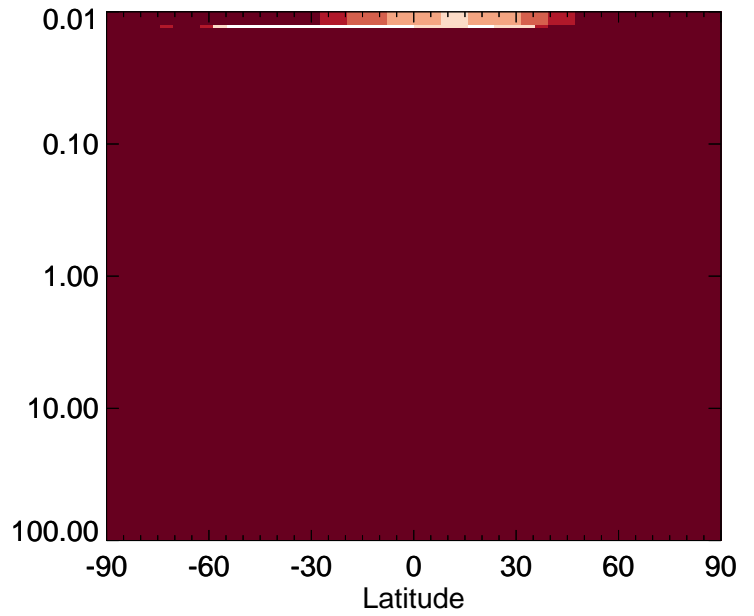
v11-02c - v11-02a

MTPA - Strat zonal mean abs diff for Oct



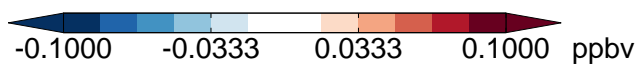
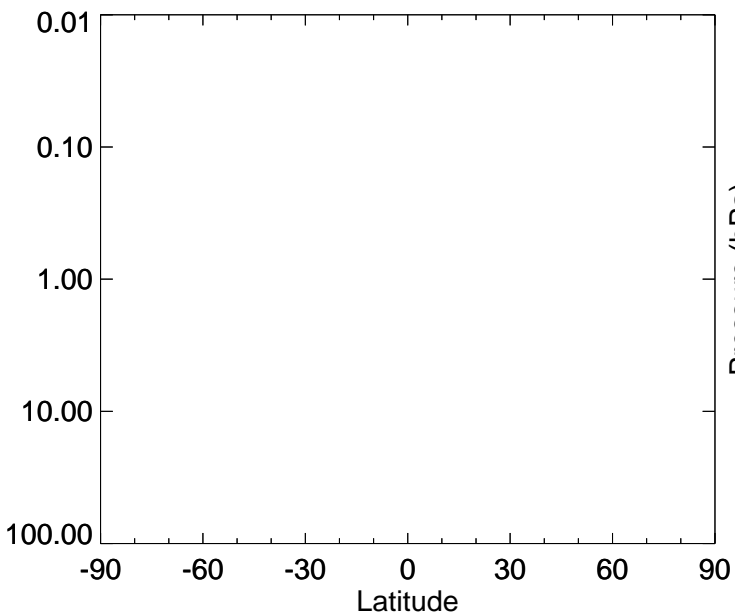
v11-02c / v11-02a

MTPA - Strat zonal mean % diff for Oct



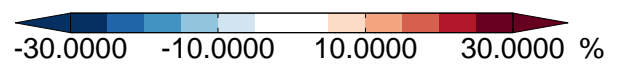
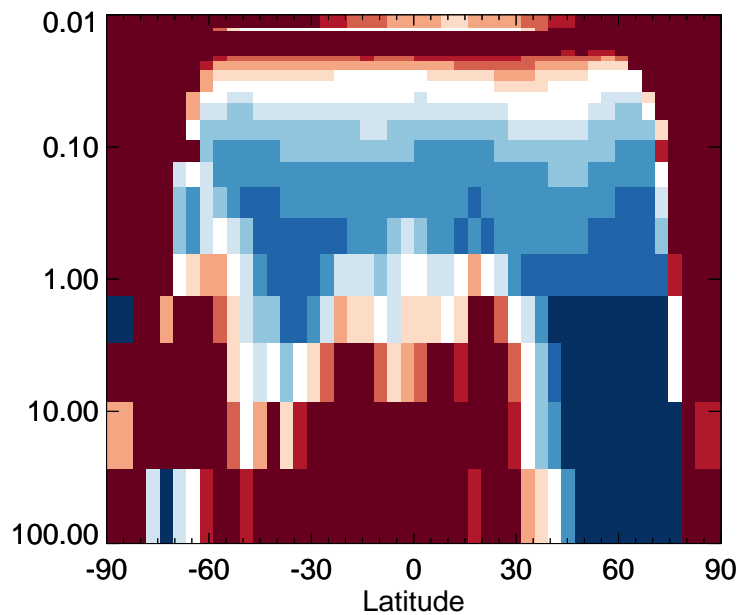
v11-02c - v11-01-public-Run0

MTPA - Strat zonal mean abs diff for Oct



v11-02c / v11-01-public-Run0

MTPA - Strat zonal mean % diff for Oct



GEOS-Chem Stratospheric Zonal Difference Maps

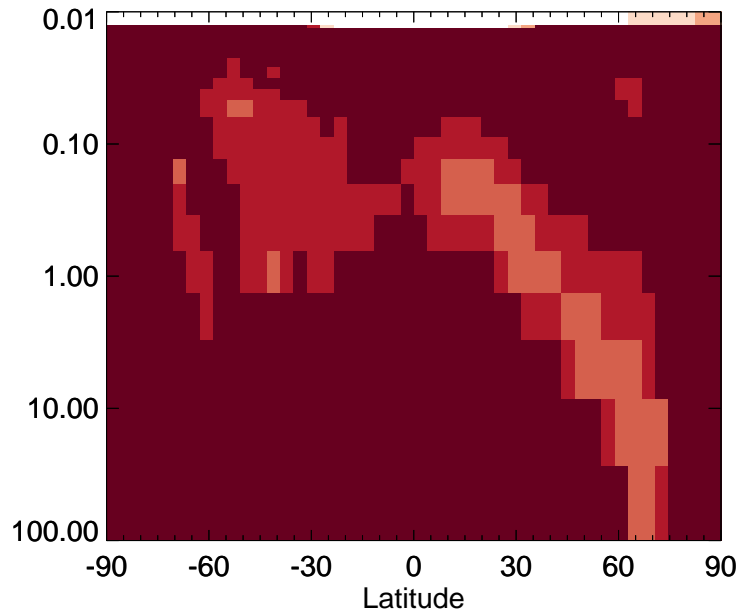
v11-02c - v11-02a

LIMO - Strat zonal mean abs diff for Oct



v11-02c / v11-02a

LIMO - Strat zonal mean % diff for Oct



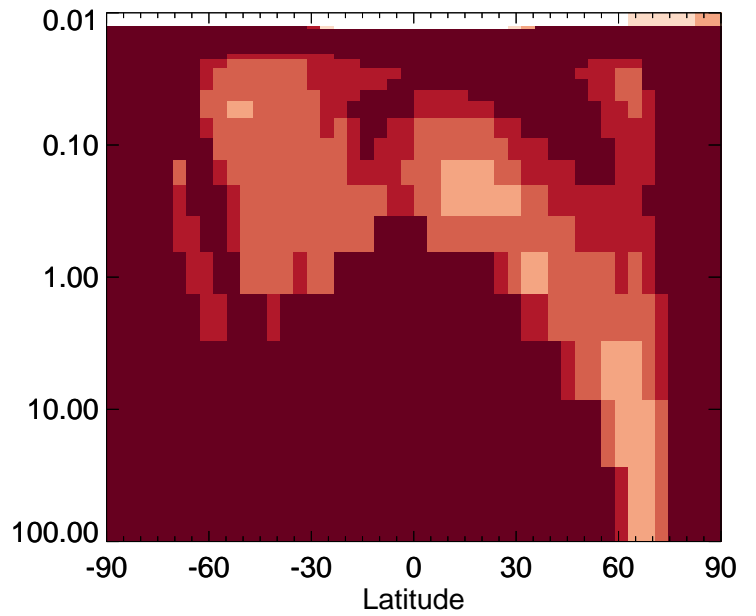
v11-02c - v11-01-public-Run0

LIMO - Strat zonal mean abs diff for Oct



v11-02c / v11-01-public-Run0

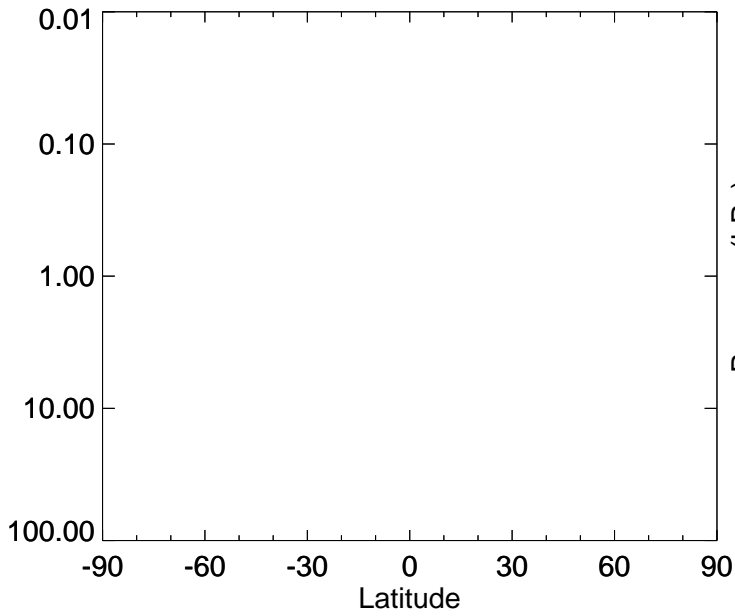
LIMO - Strat zonal mean % diff for Oct



GEOS-Chem Stratospheric Zonal Difference Maps

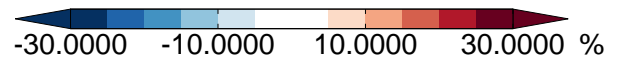
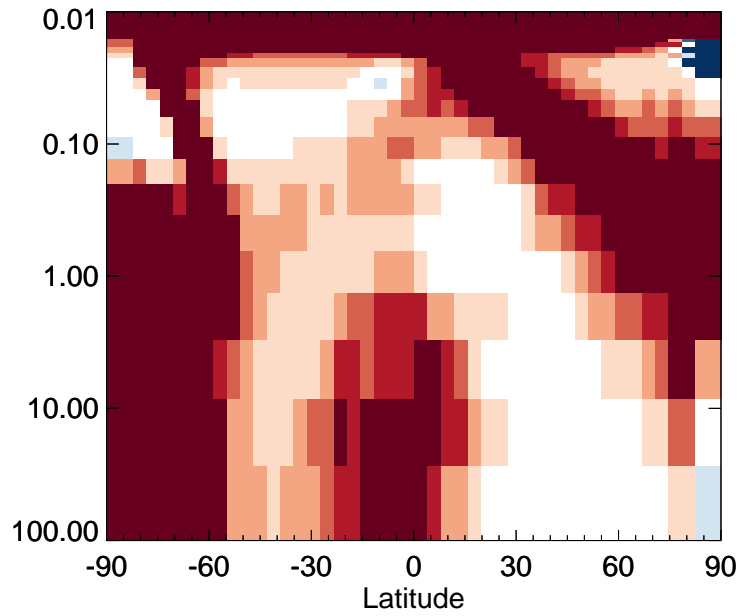
v11-02c - v11-02a

MTPO - Strat zonal mean abs diff for Oct



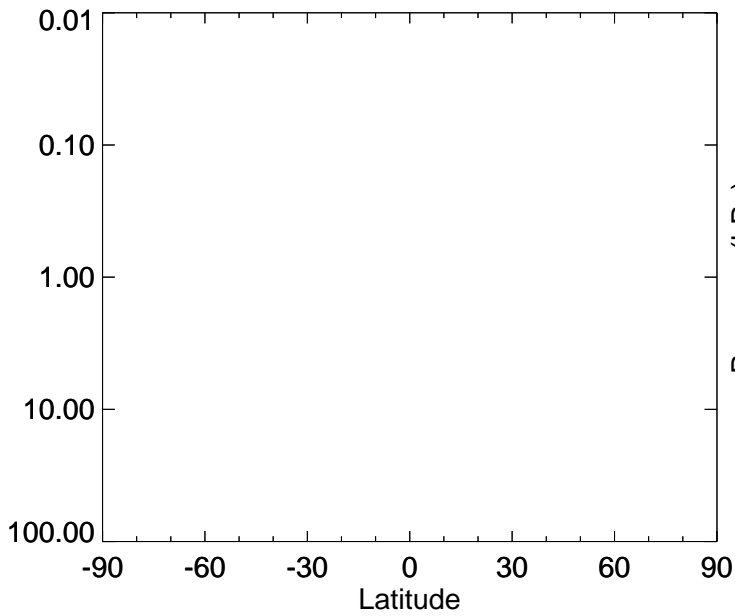
v11-02c / v11-02a

MTPO - Strat zonal mean % diff for Oct



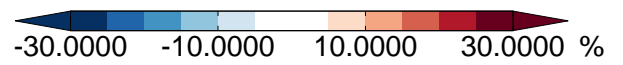
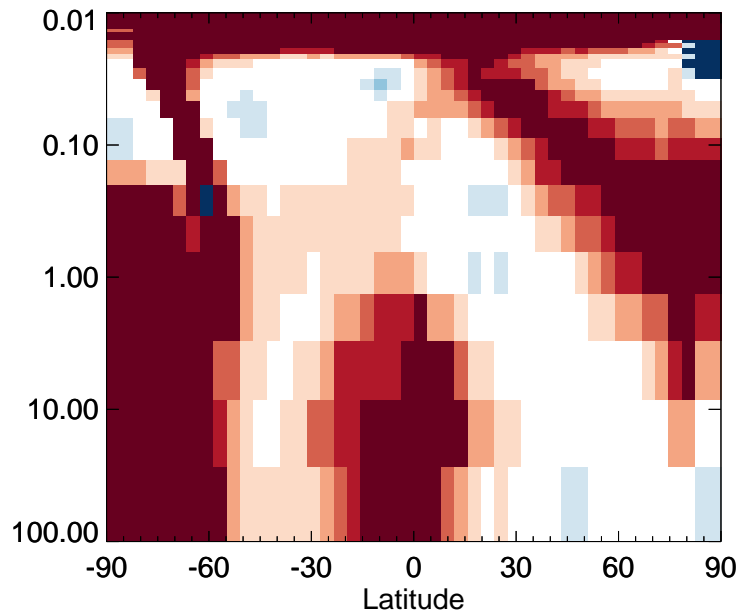
v11-02c - v11-01-public-Run0

MTPO - Strat zonal mean abs diff for Oct



v11-02c / v11-01-public-Run0

MTPO - Strat zonal mean % diff for Oct



GEOS-Chem Stratospheric Zonal Difference Maps

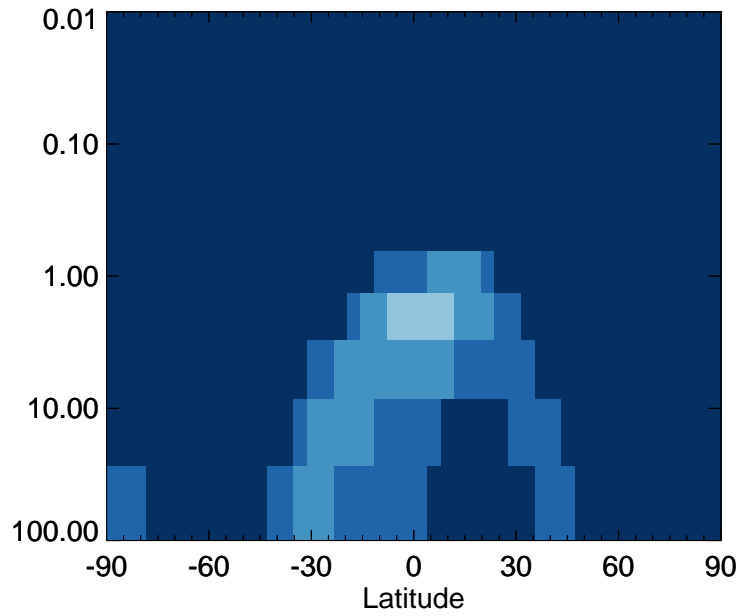
v11-02c - v11-02a

TSOG1 - Strat zonal mean abs diff for Oct



v11-02c / v11-02a

TSOG1 - Strat zonal mean % diff for Oct



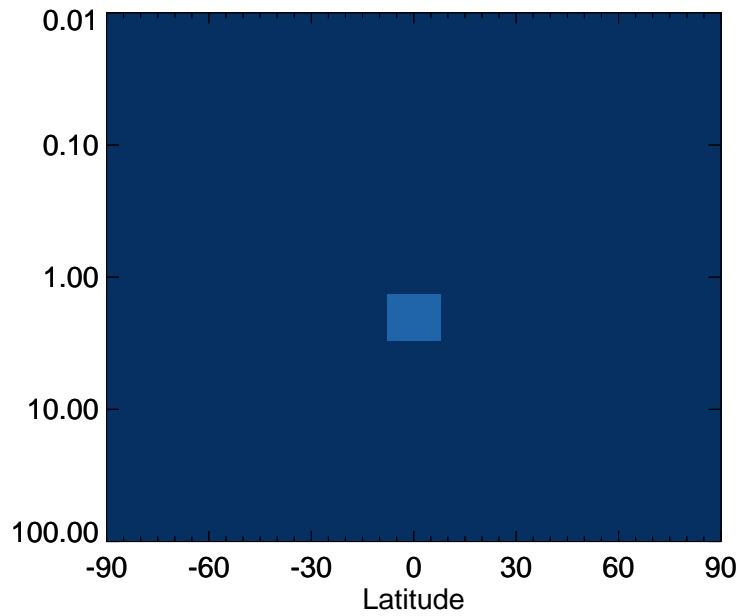
v11-02c - v11-01-public-Run0

TSOG1 - Strat zonal mean abs diff for Oct



v11-02c / v11-01-public-Run0


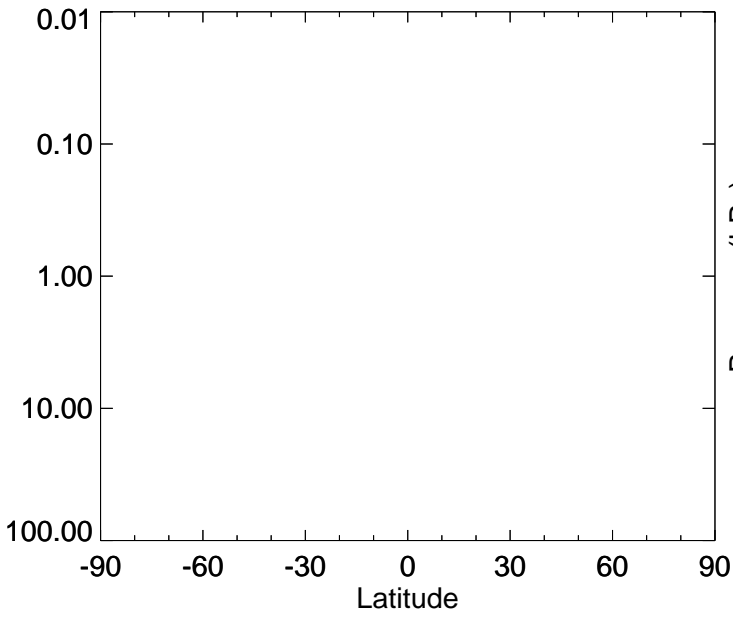
TSOG1 - Strat zonal mean % diff for Oct



GEOS-Chem Stratospheric Zonal Difference Maps

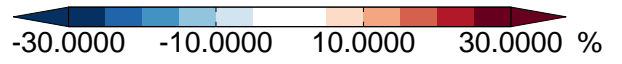
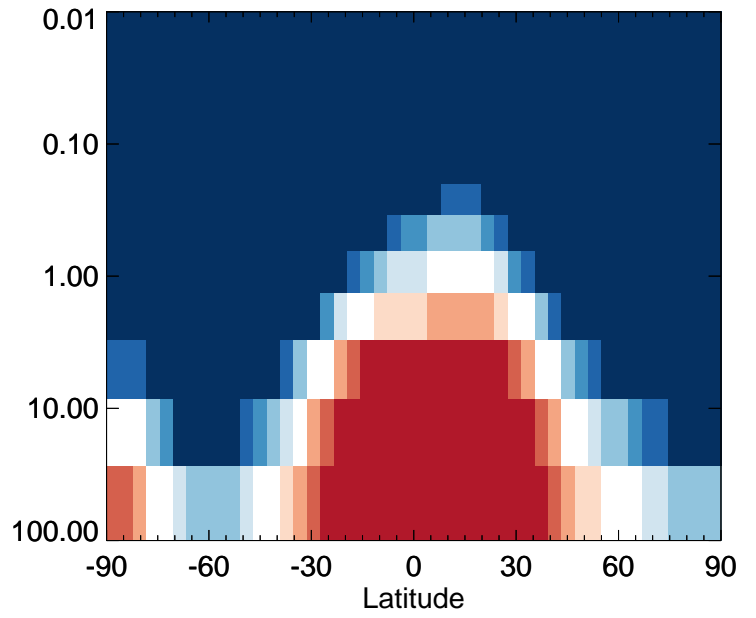
v11-02c - v11-02a

TSOG2 - Strat zonal mean abs diff for Oct



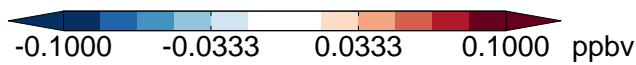
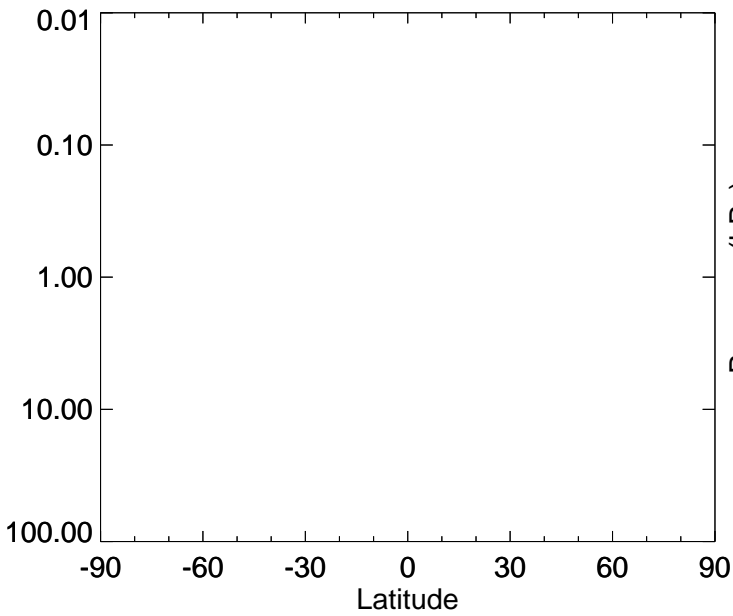
v11-02c / v11-02a

TSOG2 - Strat zonal mean % diff for Oct



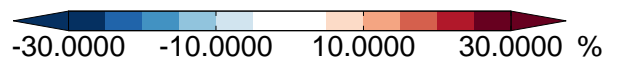
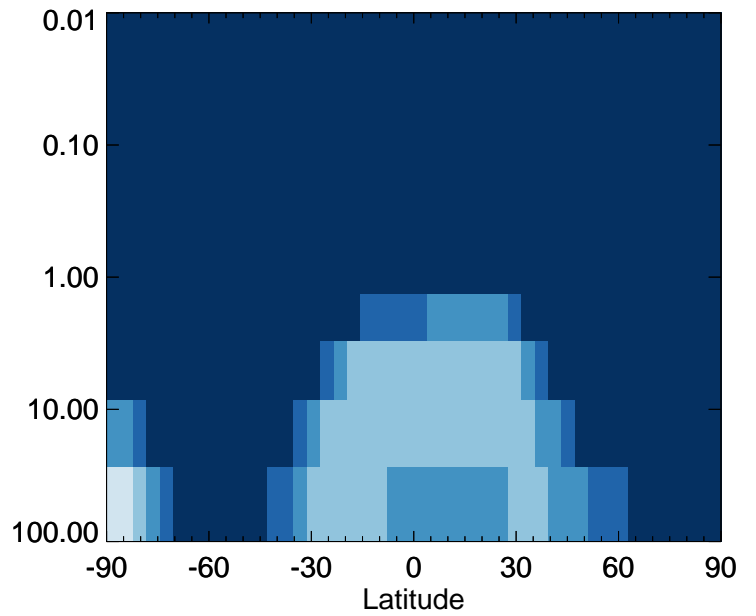
v11-02c - v11-01-public-Run0

TSOG2 - Strat zonal mean abs diff for Oct



v11-02c / v11-01-public-Run0

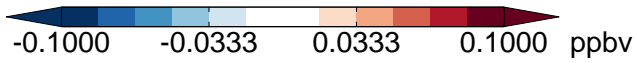
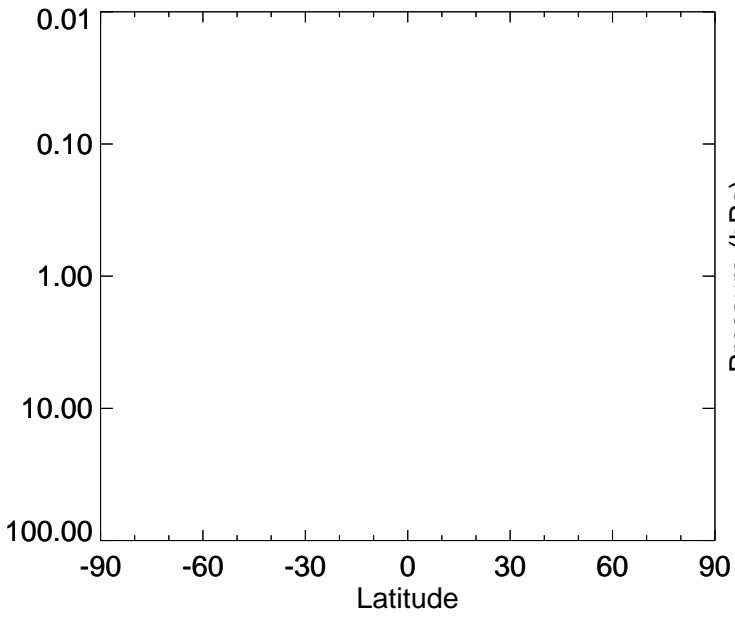
TSOG2 - Strat zonal mean % diff for Oct



GEOS-Chem Stratospheric Zonal Difference Maps

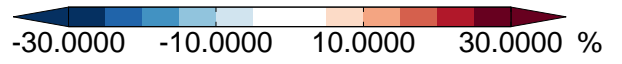
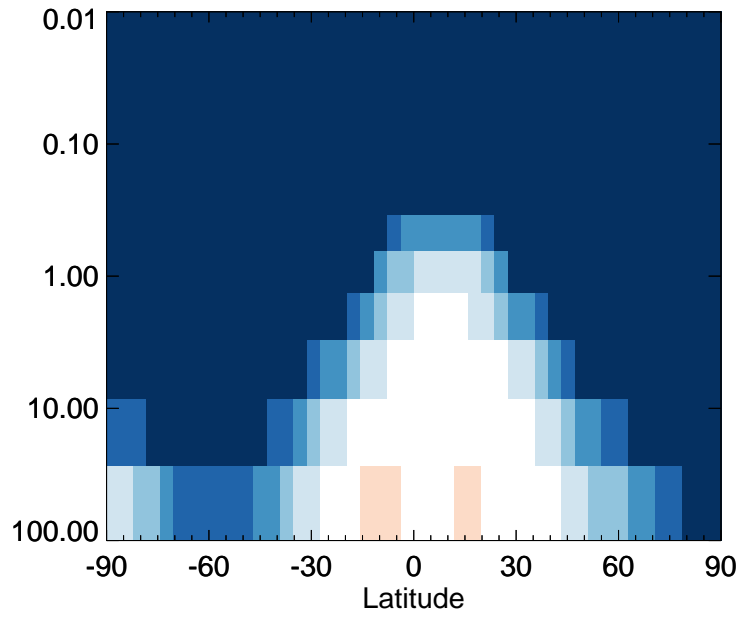
v11-02c - v11-02a

TSOG3 - Strat zonal mean abs diff for Oct



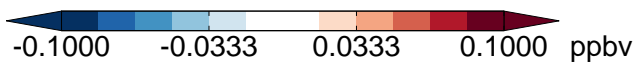
v11-02c / v11-02a

TSOG3 - Strat zonal mean % diff for Oct



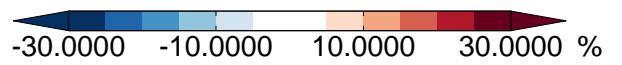
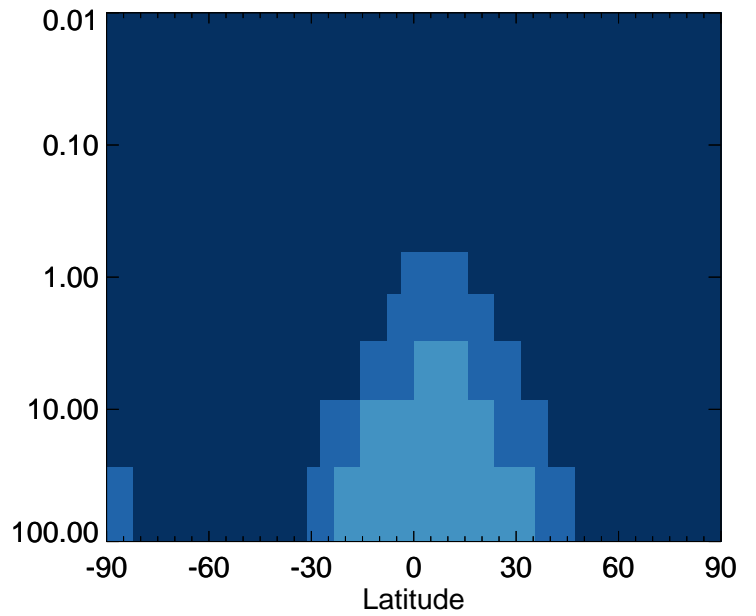
v11-02c - v11-01-public-Run0

TSOG3 - Strat zonal mean abs diff for Oct



v11-02c / v11-01-public-Run0

TSOG3 - Strat zonal mean % diff for Oct



GEOS-Chem Stratospheric Zonal Difference Maps

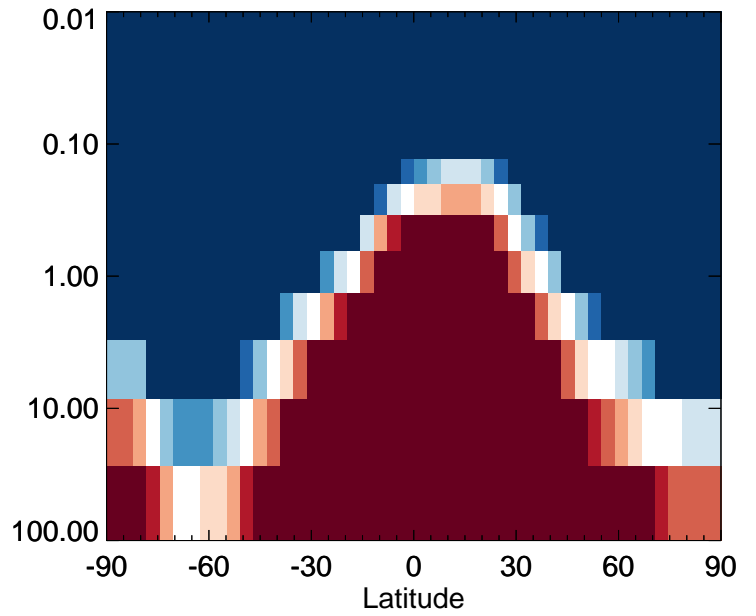
v11-02c - v11-02a

TSOG0 - Strat zonal mean abs diff for Oct



v11-02c / v11-02a

TSOG0 - Strat zonal mean % diff for Oct



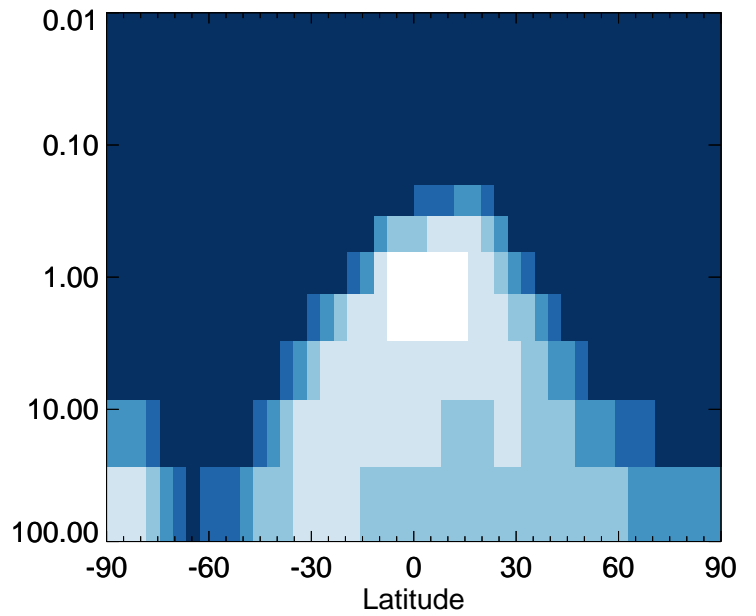
v11-02c - v11-01-public-Run0

TSOG0 - Strat zonal mean abs diff for Oct



v11-02c / v11-01-public-Run0

TSOG0 - Strat zonal mean % diff for Oct



GEOS-Chem Stratospheric Zonal Difference Maps

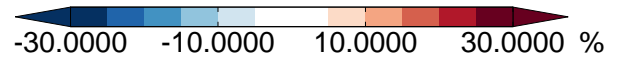
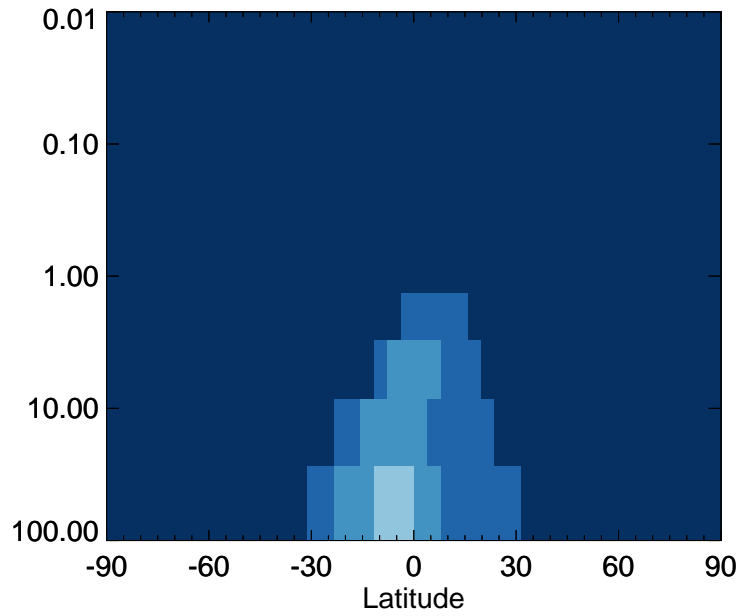
v11-02c - v11-02a

TSOA1 - Strat zonal mean abs diff for Oct



v11-02c / v11-02a

TSOA1 - Strat zonal mean % diff for Oct



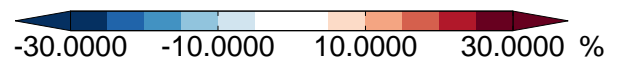
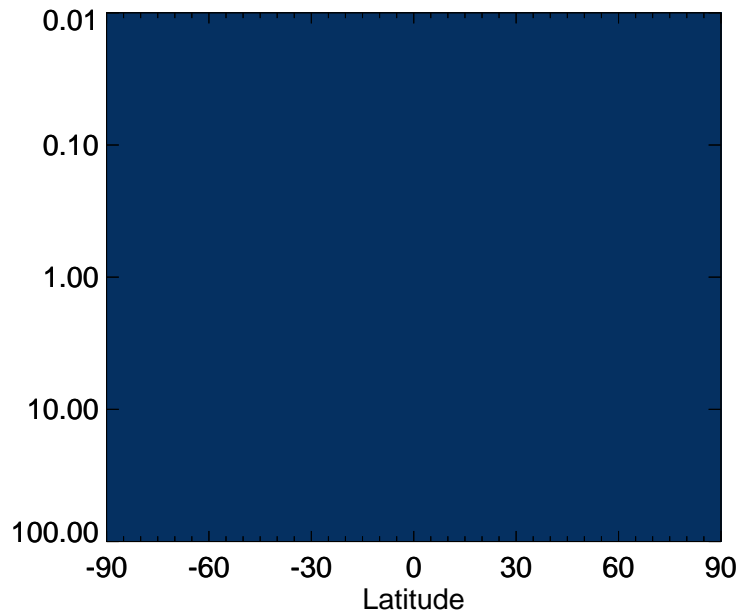
v11-02c - v11-01-public-Run0

TSOA1 - Strat zonal mean abs diff for Oct



v11-02c / v11-01-public-Run0

TSOA1 - Strat zonal mean % diff for Oct



GEOS-Chem Stratospheric Zonal Difference Maps

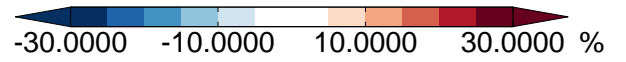
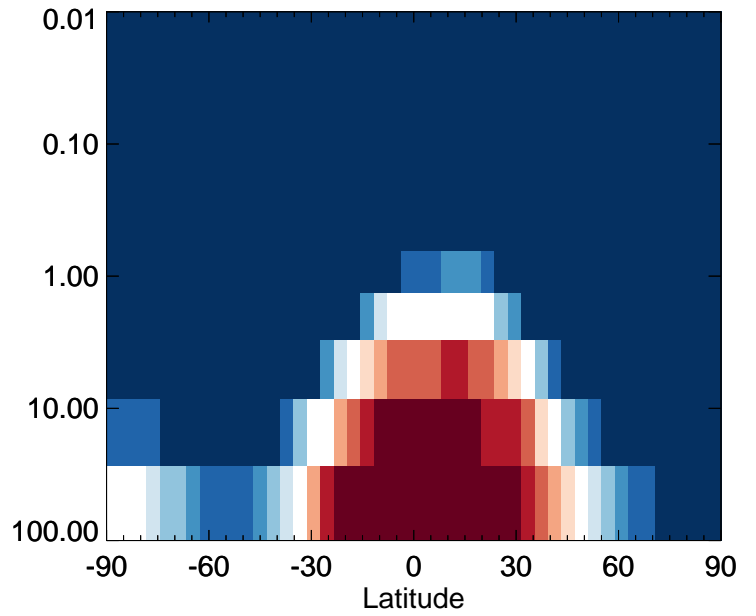
v11-02c - v11-02a

TSOA2 - Strat zonal mean abs diff for Oct



v11-02c / v11-02a

TSOA2 - Strat zonal mean % diff for Oct



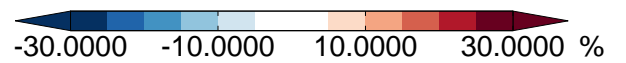
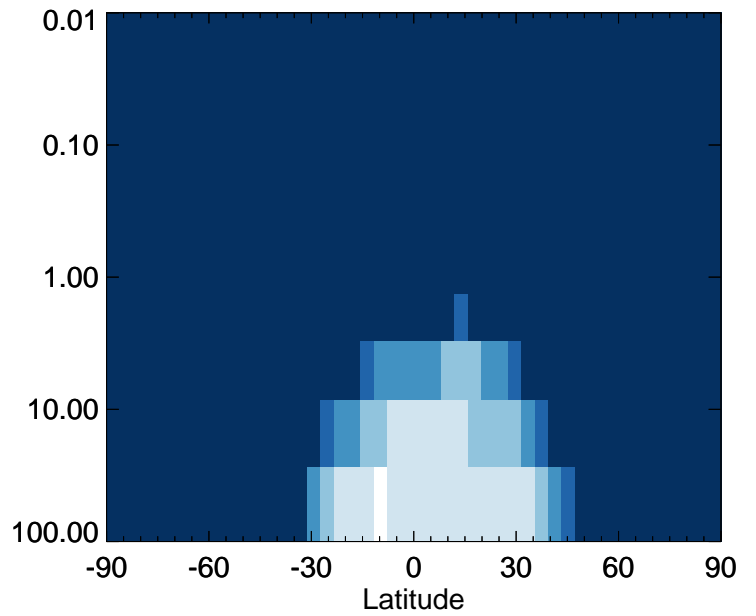
v11-02c - v11-01-public-Run0

TSOA2 - Strat zonal mean abs diff for Oct



v11-02c / v11-01-public-Run0

TSOA2 - Strat zonal mean % diff for Oct



GEOS-Chem Stratospheric Zonal Difference Maps

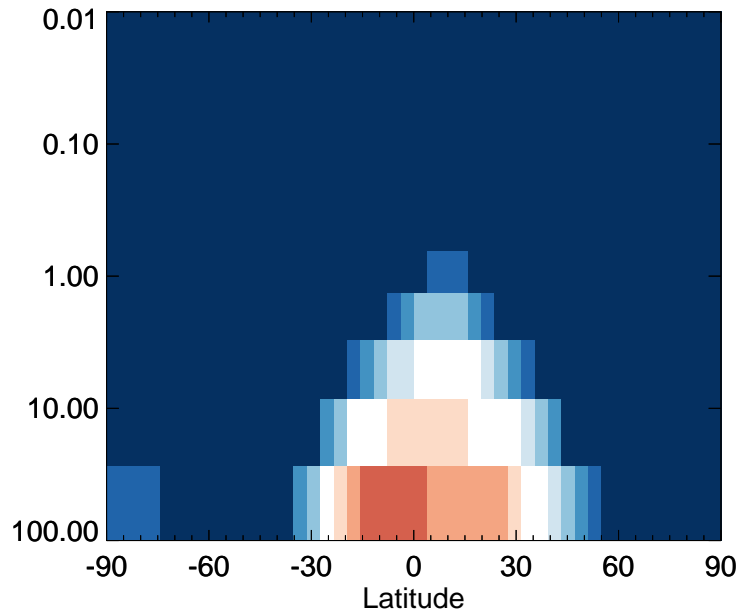
v11-02c - v11-02a

TSOA3 - Strat zonal mean abs diff for Oct



v11-02c / v11-02a

TSOA3 - Strat zonal mean % diff for Oct



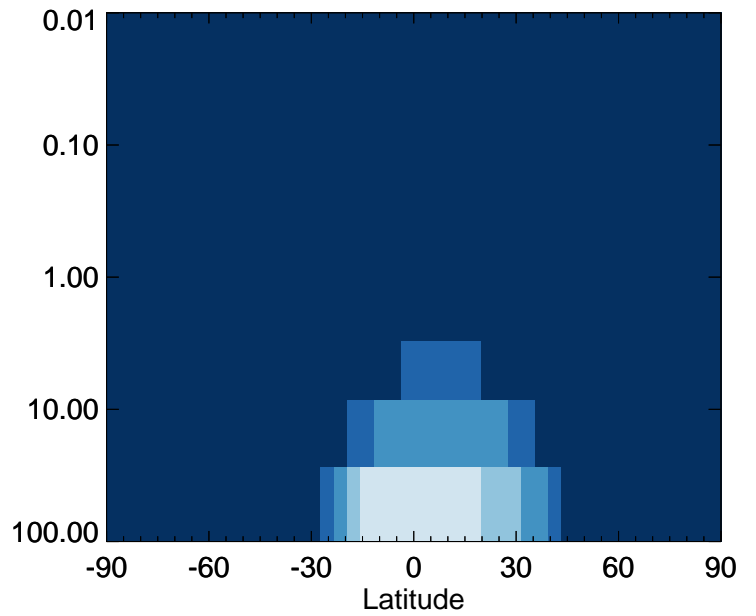
v11-02c - v11-01-public-Run0

TSOA3 - Strat zonal mean abs diff for Oct



v11-02c / v11-01-public-Run0

TSOA3 - Strat zonal mean % diff for Oct



GEOS-Chem Stratospheric Zonal Difference Maps

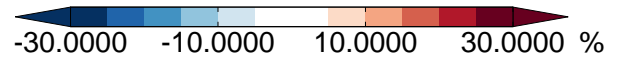
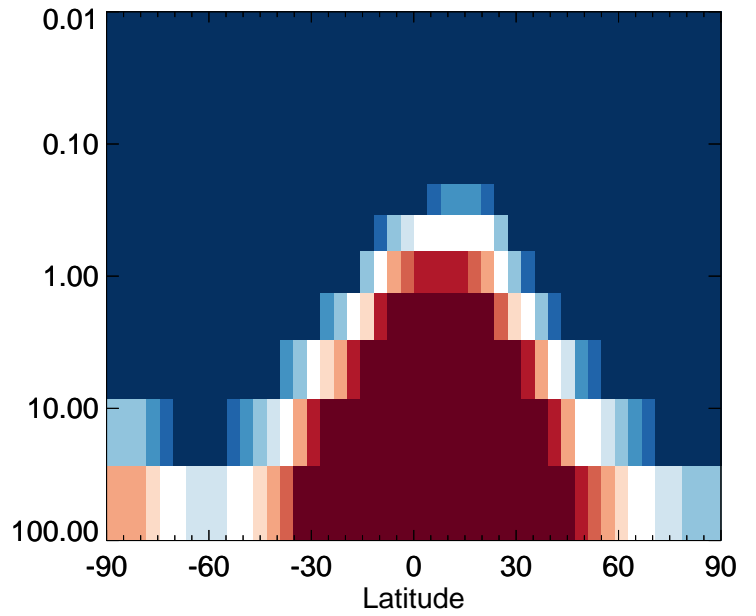
v11-02c - v11-02a

TSOA0 - Strat zonal mean abs diff for Oct



v11-02c / v11-02a

TSOA0 - Strat zonal mean % diff for Oct



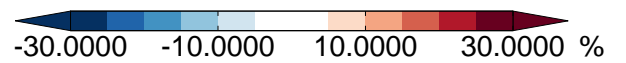
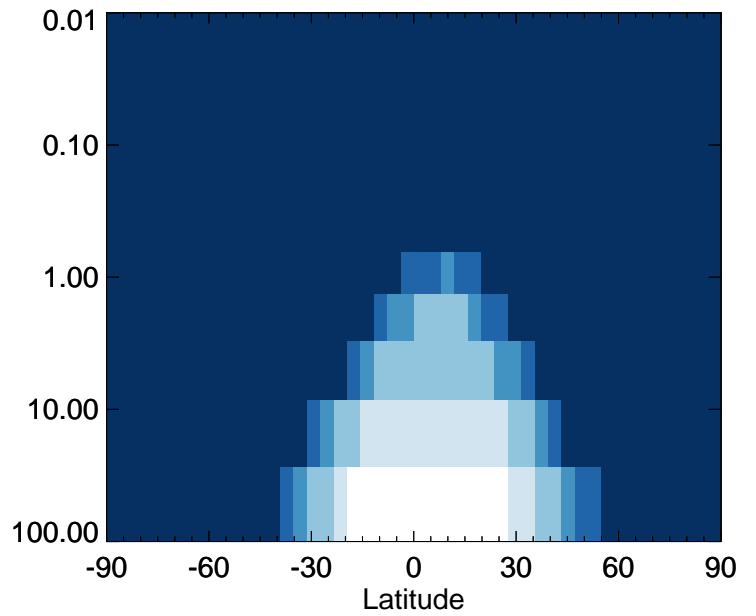
v11-02c - v11-01-public-Run0

TSOA0 - Strat zonal mean abs diff for Oct



v11-02c / v11-01-public-Run0

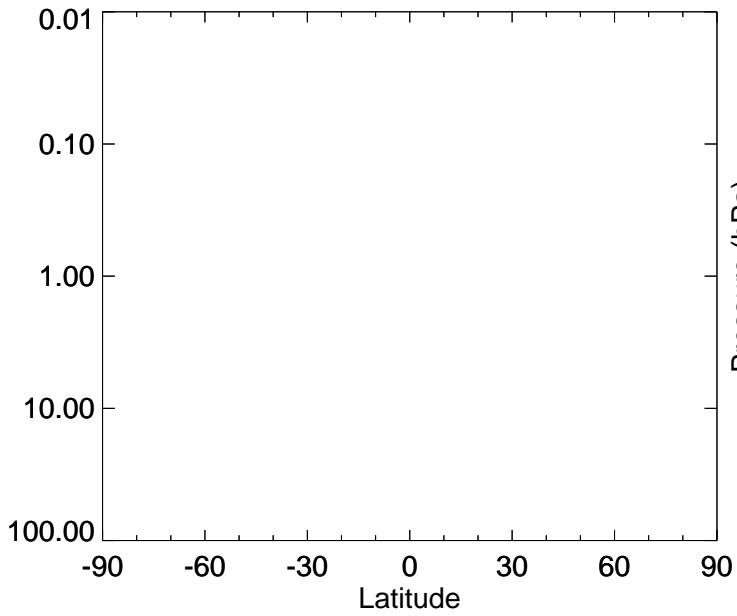
TSOA0 - Strat zonal mean % diff for Oct



GEOS-Chem Stratospheric Zonal Difference Maps

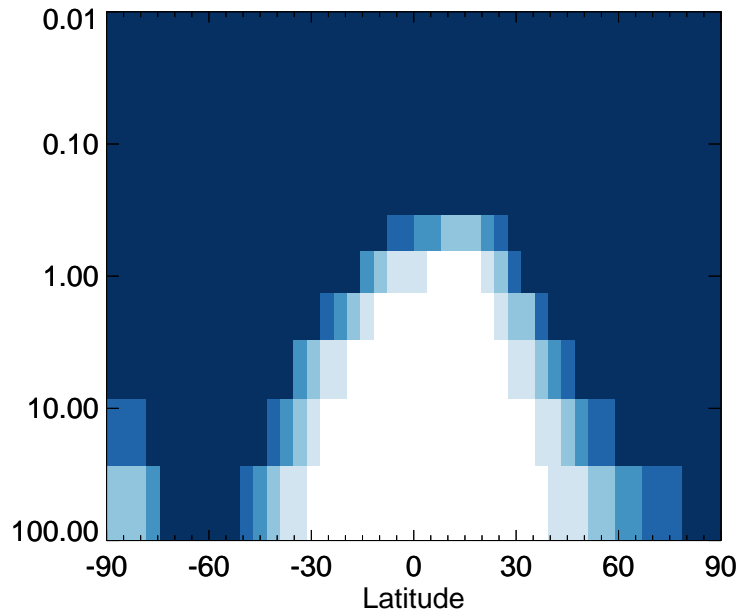
v11-02c - v11-02a

ISOG1 - Strat zonal mean abs diff for Oct



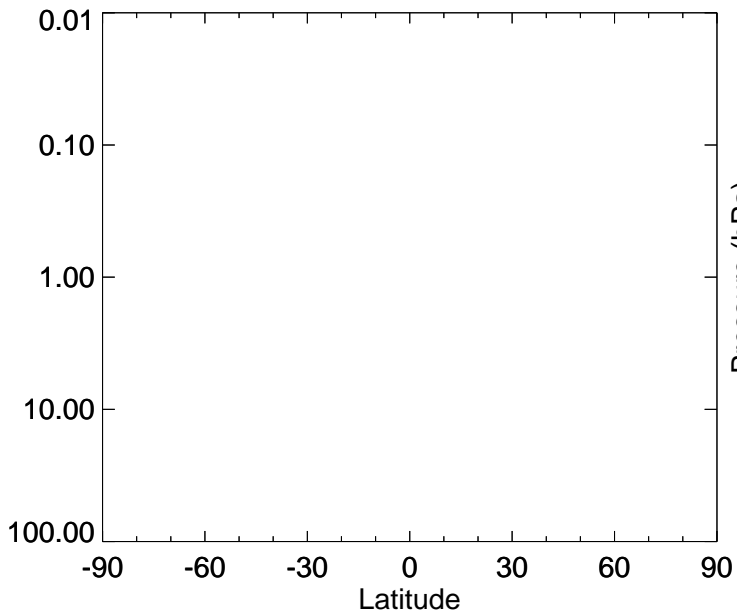
v11-02c / v11-02a

ISOG1 - Strat zonal mean % diff for Oct



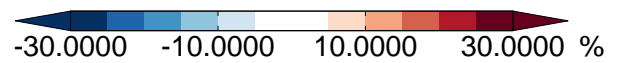
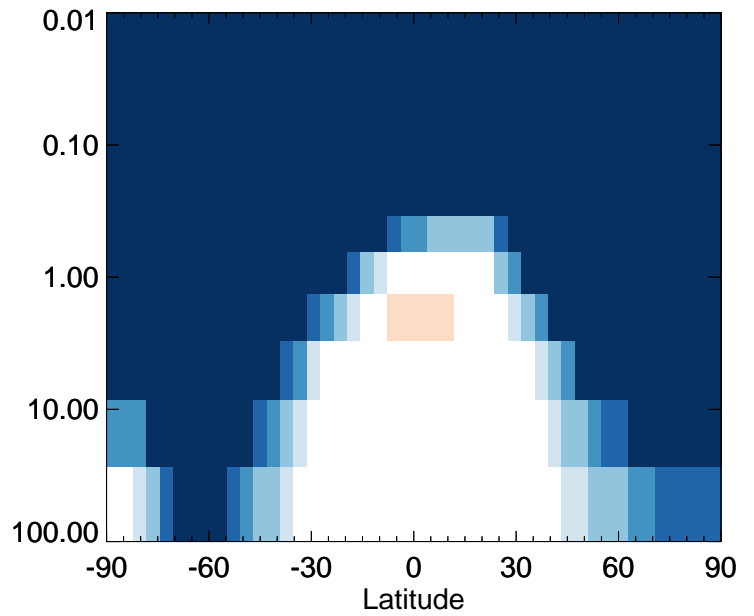
v11-02c - v11-01-public-Run0

ISOG1 - Strat zonal mean abs diff for Oct



v11-02c / v11-01-public-Run0

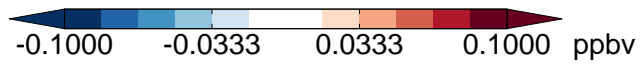
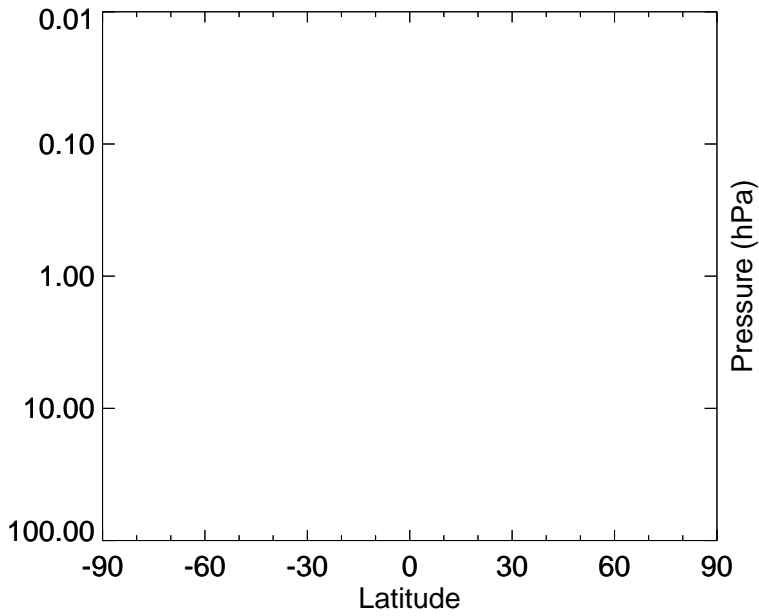
ISOG1 - Strat zonal mean % diff for Oct



GEOS-Chem Stratospheric Zonal Difference Maps

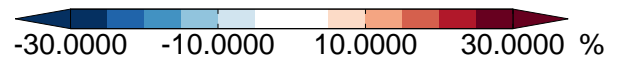
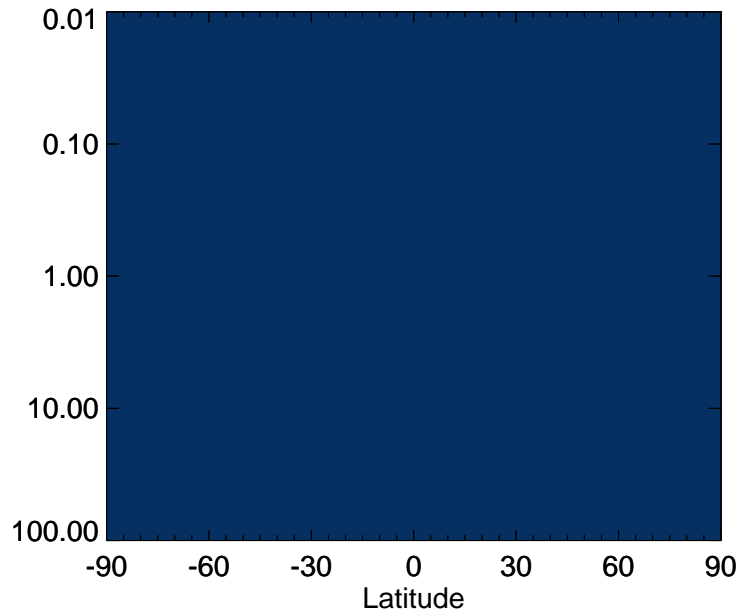
v11-02c - v11-02a

ISOG2 - Strat zonal mean abs diff for Oct



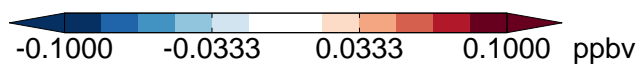
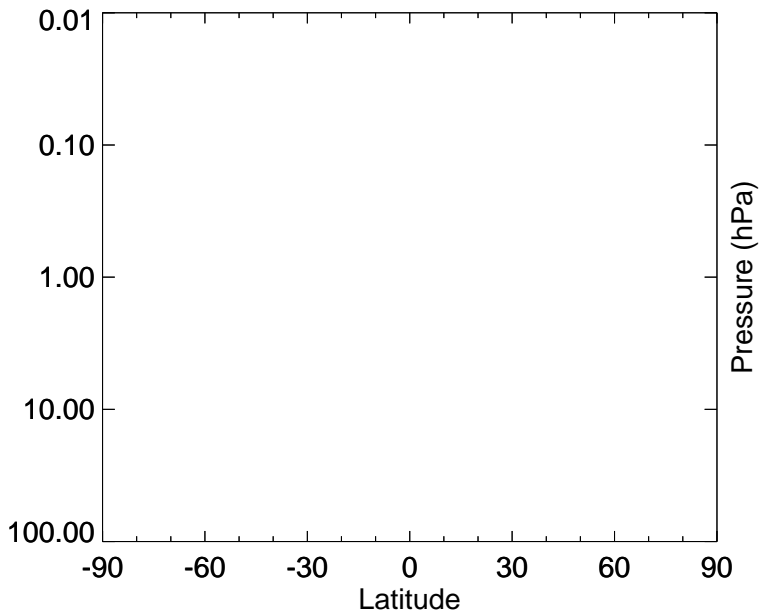
v11-02c / v11-02a

ISOG2 - Strat zonal mean % diff for Oct



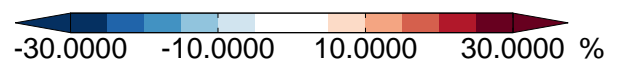
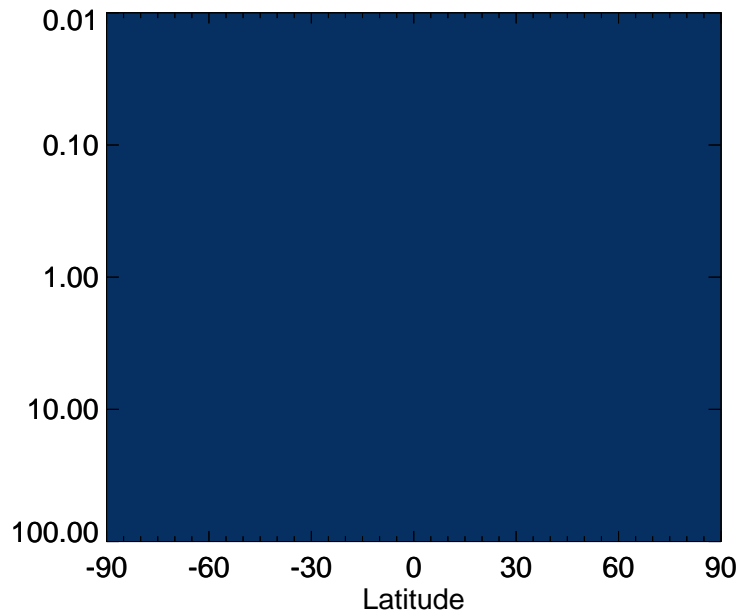
v11-02c - v11-01-public-Run0

ISOG2 - Strat zonal mean abs diff for Oct



v11-02c / v11-01-public-Run0

ISOG2 - Strat zonal mean % diff for Oct



GEOS-Chem Stratospheric Zonal Difference Maps

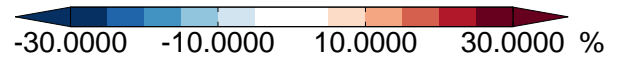
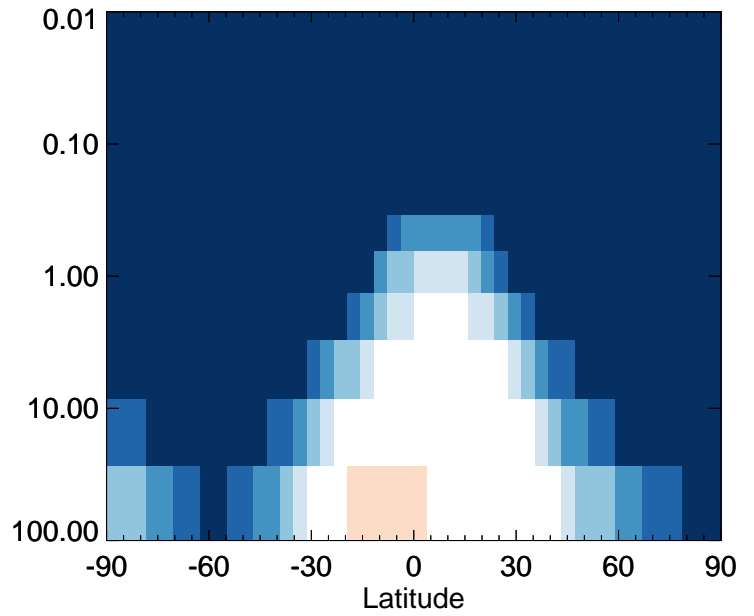
v11-02c - v11-02a

ISOG3 - Strat zonal mean abs diff for Oct



v11-02c / v11-02a

ISOG3 - Strat zonal mean % diff for Oct



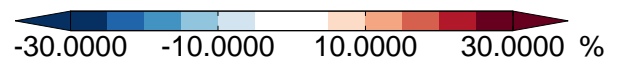
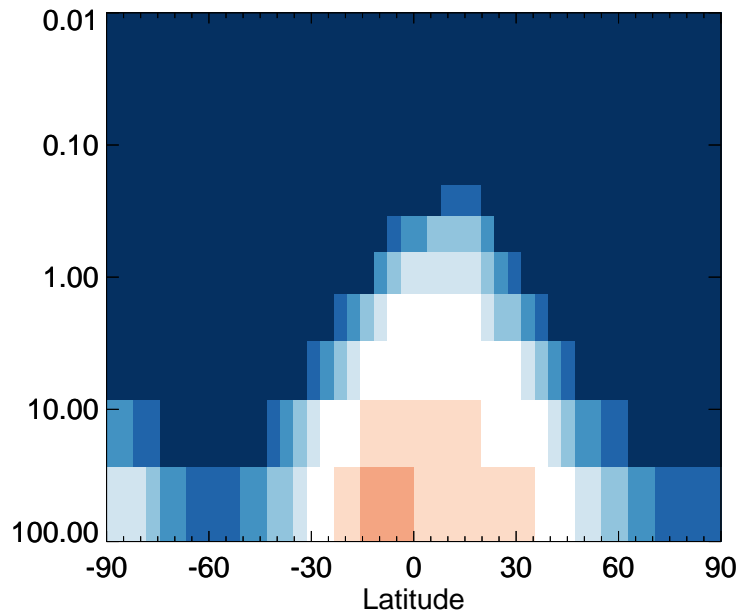
v11-02c - v11-01-public-Run0

ISOG3 - Strat zonal mean abs diff for Oct



v11-02c / v11-01-public-Run0

ISOG3 - Strat zonal mean % diff for Oct



GEOS-Chem Stratospheric Zonal Difference Maps

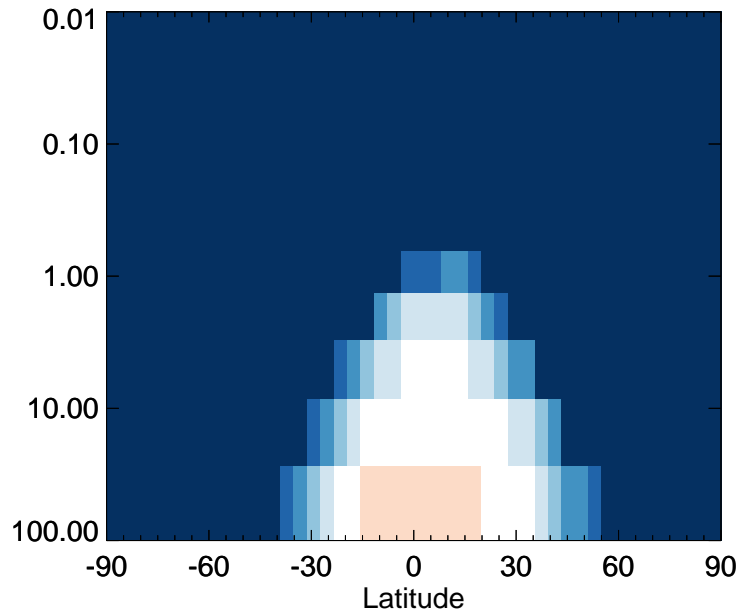
v11-02c - v11-02a

ISOA1 - Strat zonal mean abs diff for Oct



v11-02c / v11-02a

ISOA1 - Strat zonal mean % diff for Oct



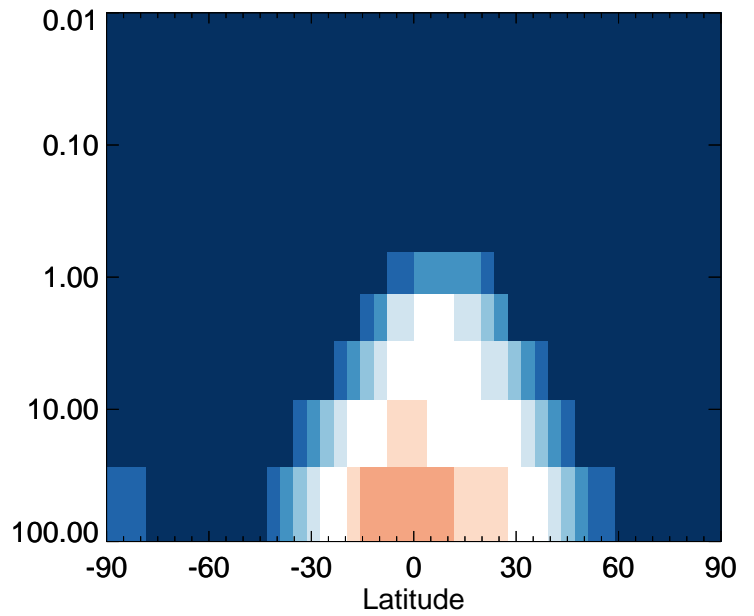
v11-02c - v11-01-public-Run0

ISOA1 - Strat zonal mean abs diff for Oct



v11-02c / v11-01-public-Run0

ISOA1 - Strat zonal mean % diff for Oct



GEOS-Chem Stratospheric Zonal Difference Maps

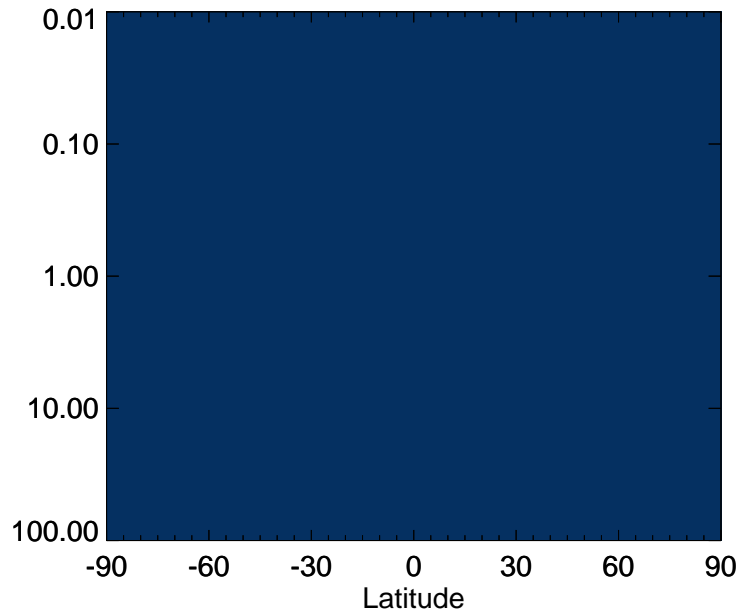
v11-02c - v11-02a

ISOA2 - Strat zonal mean abs diff for Oct



v11-02c / v11-02a

ISOA2 - Strat zonal mean % diff for Oct



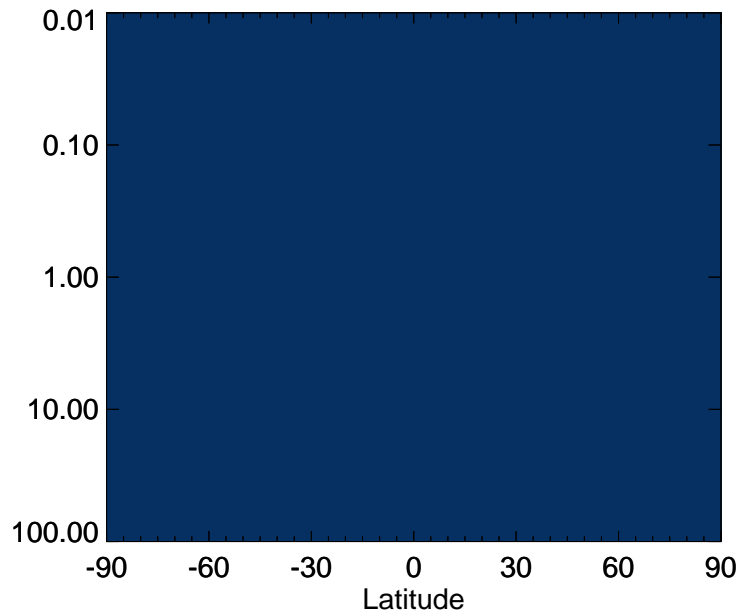
v11-02c - v11-01-public-Run0

ISOA2 - Strat zonal mean abs diff for Oct



v11-02c / v11-01-public-Run0

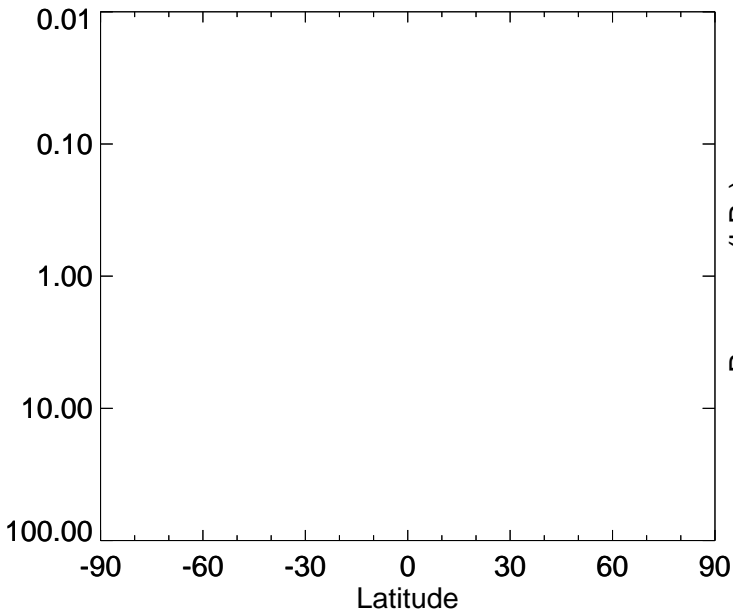
ISOA2 - Strat zonal mean % diff for Oct



GEOS-Chem Stratospheric Zonal Difference Maps

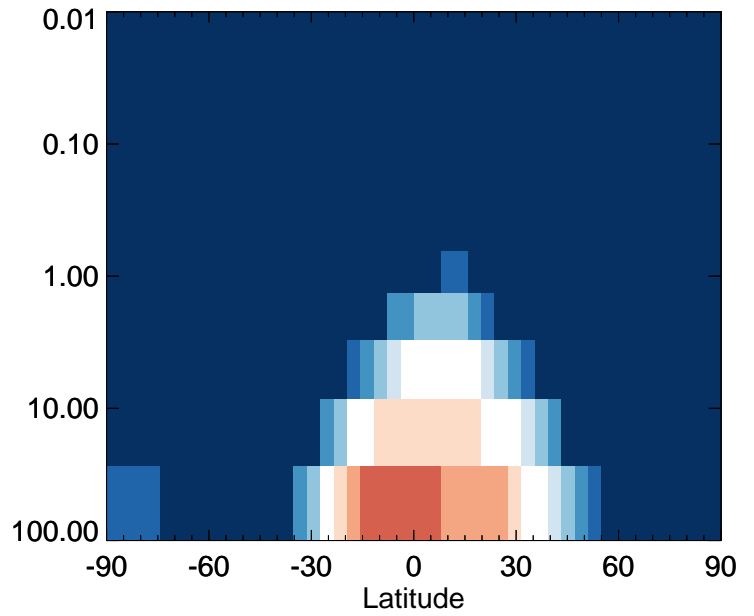
v11-02c - v11-02a

ISOA3 - Strat zonal mean abs diff for Oct



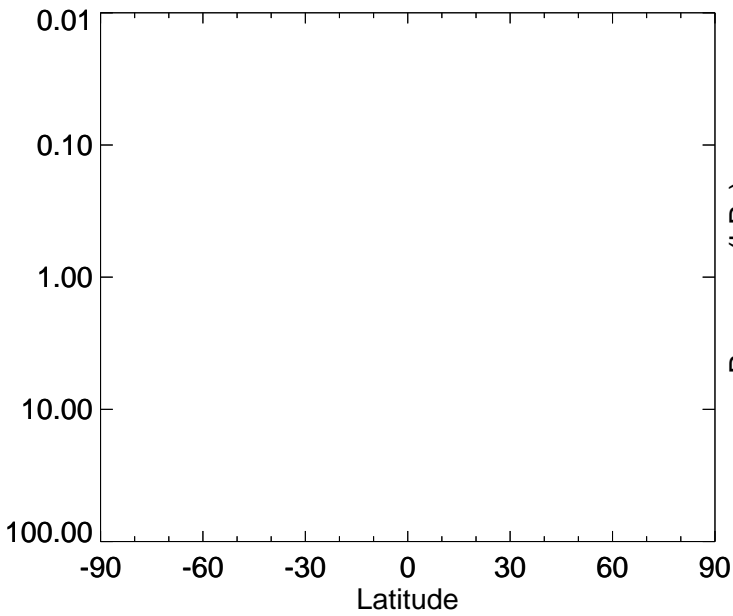
v11-02c / v11-02a

ISOA3 - Strat zonal mean % diff for Oct



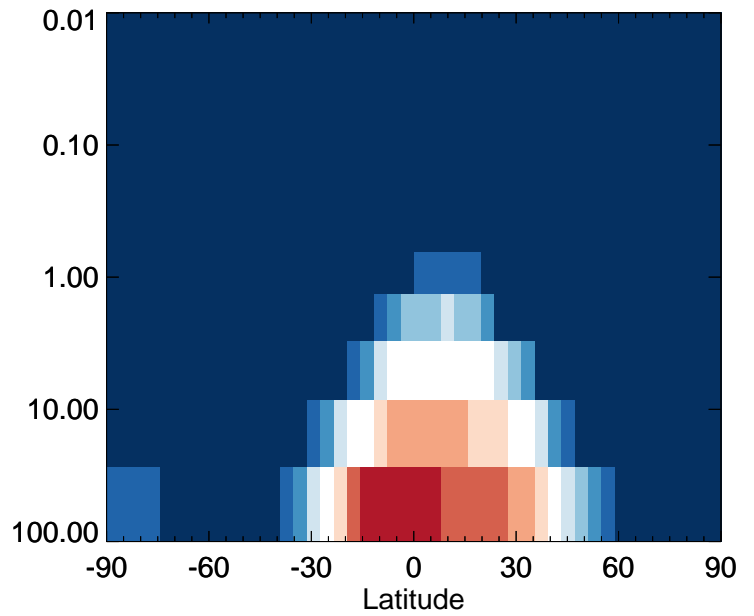
v11-02c - v11-01-public-Run0

ISOA3 - Strat zonal mean abs diff for Oct



v11-02c / v11-01-public-Run0

ISOA3 - Strat zonal mean % diff for Oct



GEOS-Chem Stratospheric Zonal Difference Maps

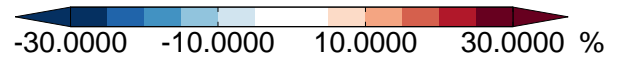
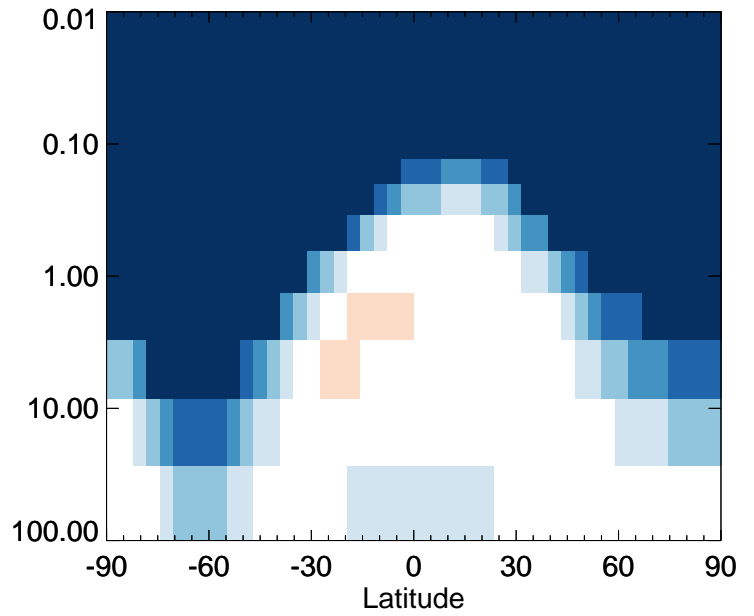
v11-02c - v11-02a

ASOG1 - Strat zonal mean abs diff for Oct



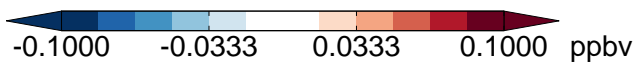
v11-02c / v11-02a

ASOG1 - Strat zonal mean % diff for Oct



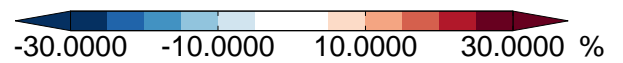
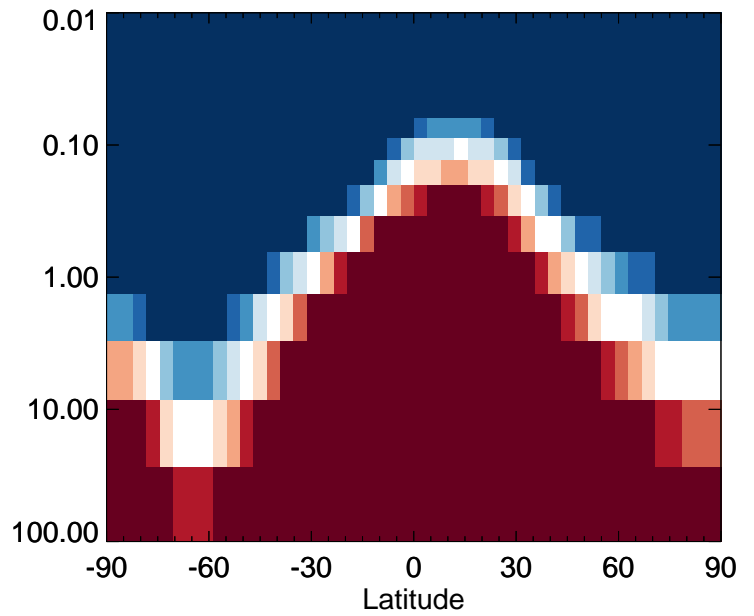
v11-02c - v11-01-public-Run0

ASOG1 - Strat zonal mean abs diff for Oct



v11-02c / v11-01-public-Run0

ASOG1 - Strat zonal mean % diff for Oct



GEOS-Chem Stratospheric Zonal Difference Maps

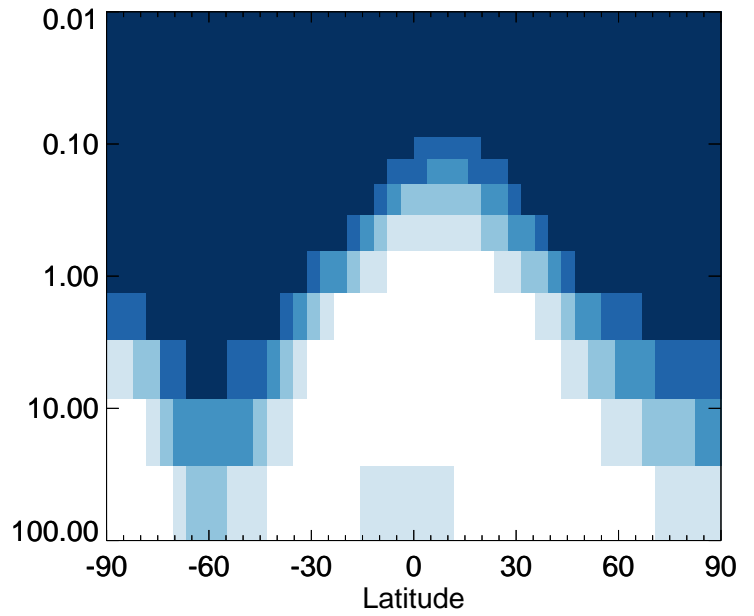
v11-02c - v11-02a

ASOG2 - Strat zonal mean abs diff for Oct



v11-02c / v11-02a

ASOG2 - Strat zonal mean % diff for Oct



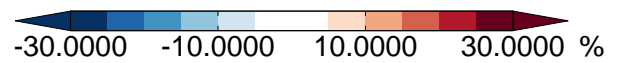
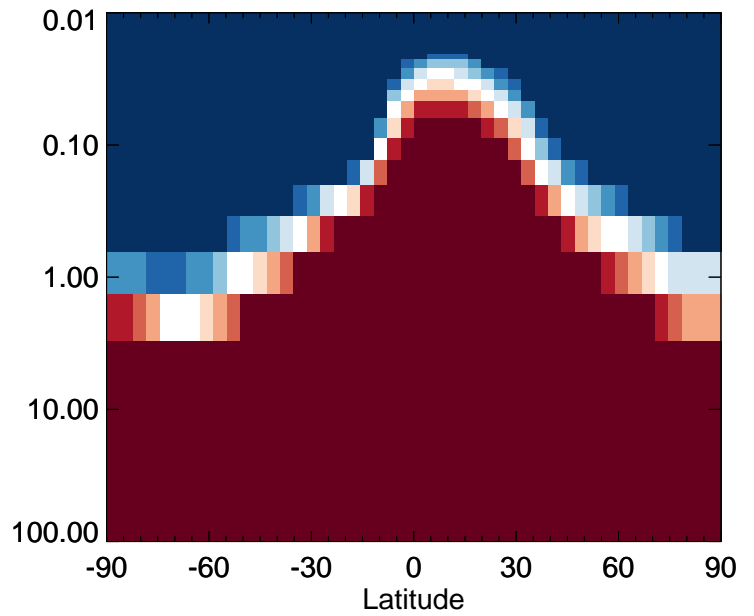
v11-02c - v11-01-public-Run0

ASOG2 - Strat zonal mean abs diff for Oct



v11-02c / v11-01-public-Run0

ASOG2 - Strat zonal mean % diff for Oct



GEOS-Chem Stratospheric Zonal Difference Maps

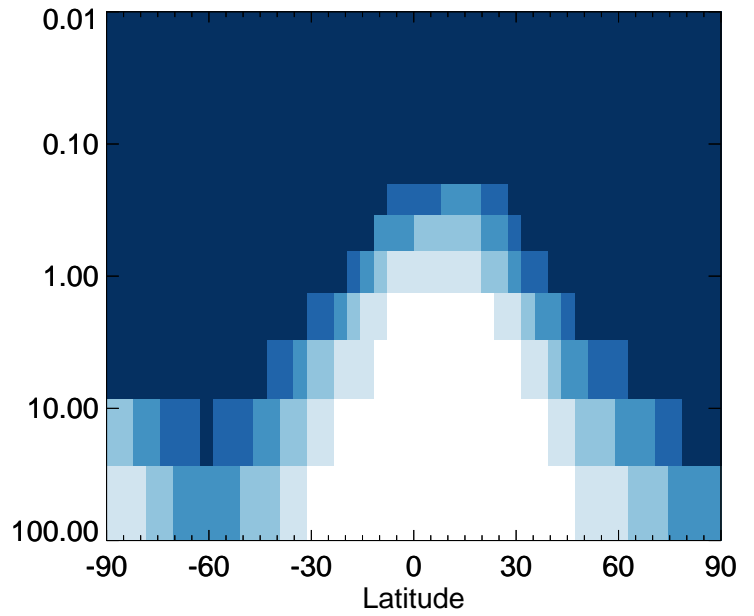
v11-02c - v11-02a

ASOG3 - Strat zonal mean abs diff for Oct



v11-02c / v11-02a

ASOG3 - Strat zonal mean % diff for Oct



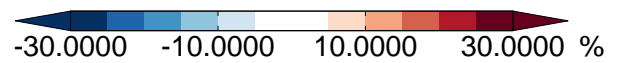
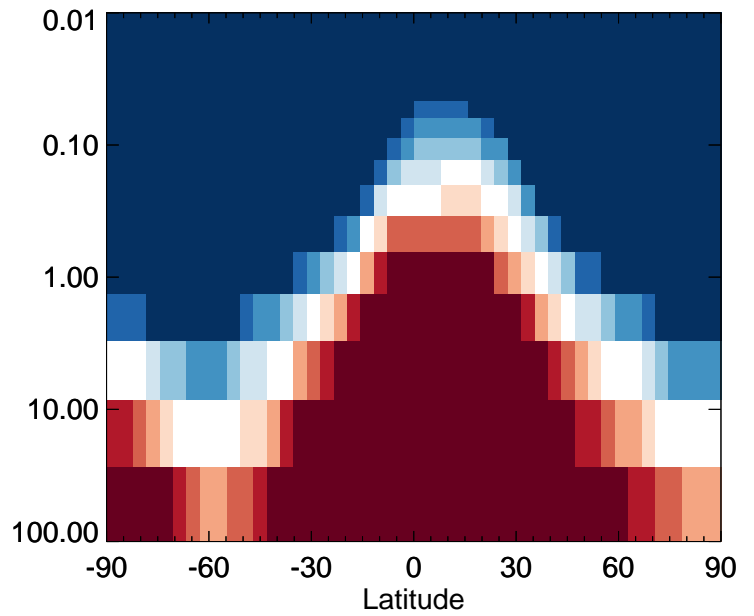
v11-02c - v11-01-public-Run0

ASOG3 - Strat zonal mean abs diff for Oct



v11-02c / v11-01-public-Run0

ASOG3 - Strat zonal mean % diff for Oct



GEOS-Chem Stratospheric Zonal Difference Maps

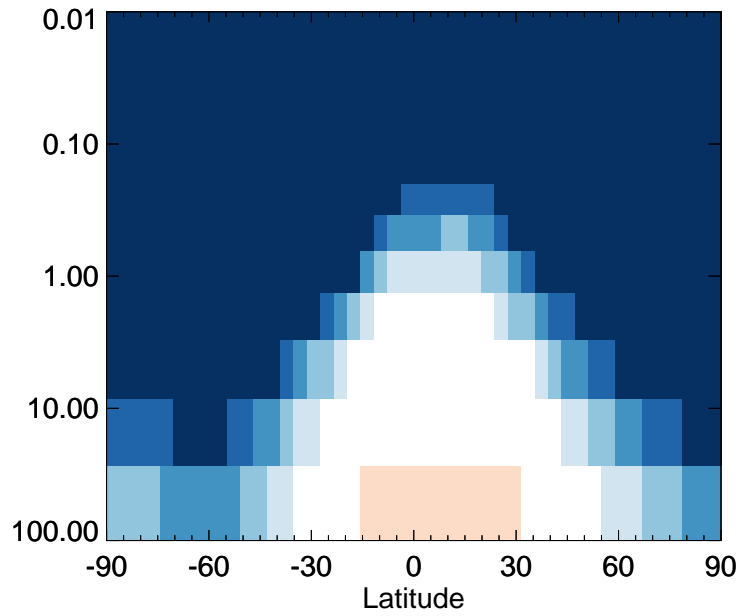
v11-02c - v11-02a

ASOAN - Strat zonal mean abs diff for Oct



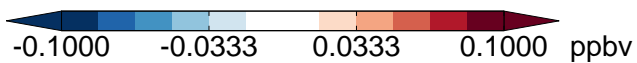
v11-02c / v11-02a

ASOAN - Strat zonal mean % diff for Oct



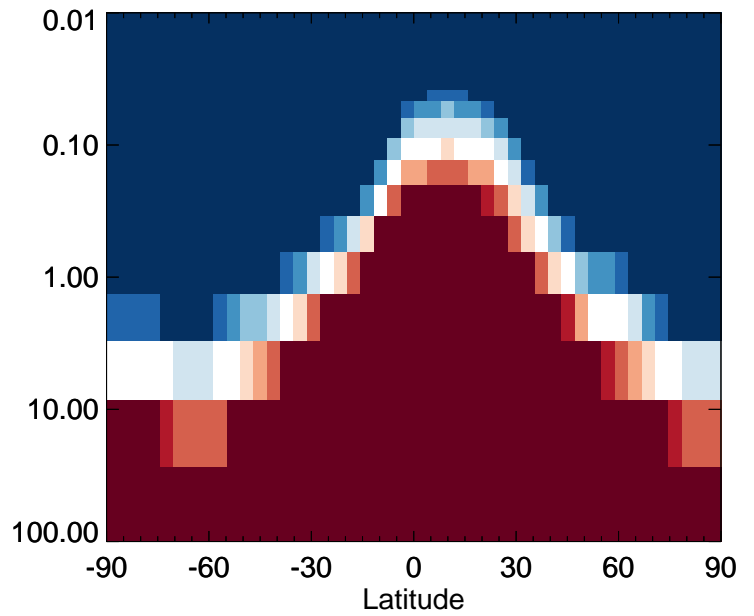
v11-02c - v11-01-public-Run0

ASOAN - Strat zonal mean abs diff for Oct



v11-02c / v11-01-public-Run0

ASOAN - Strat zonal mean % diff for Oct



GEOS-Chem Stratospheric Zonal Difference Maps

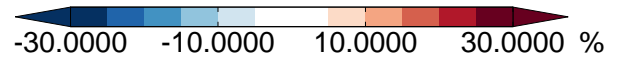
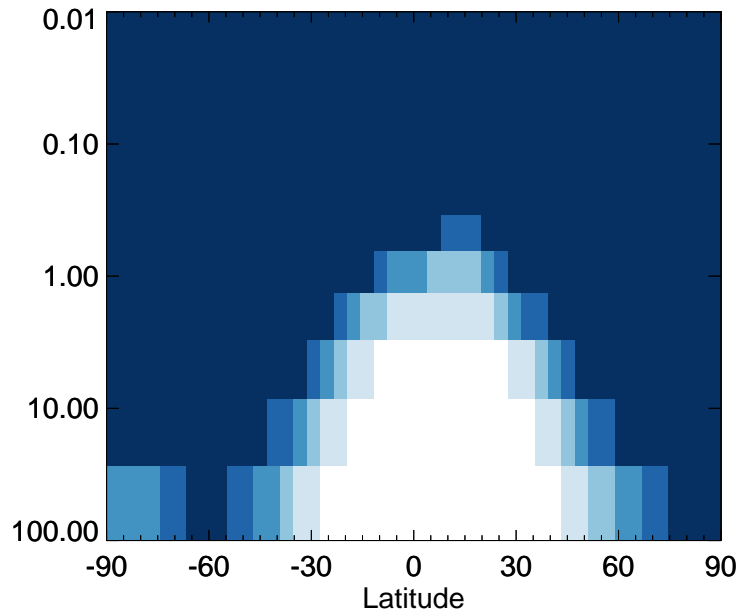
v11-02c - v11-02a

ASOA1 - Strat zonal mean abs diff for Oct



v11-02c / v11-02a

ASOA1 - Strat zonal mean % diff for Oct



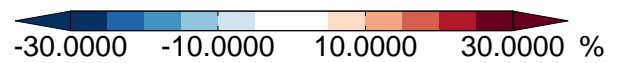
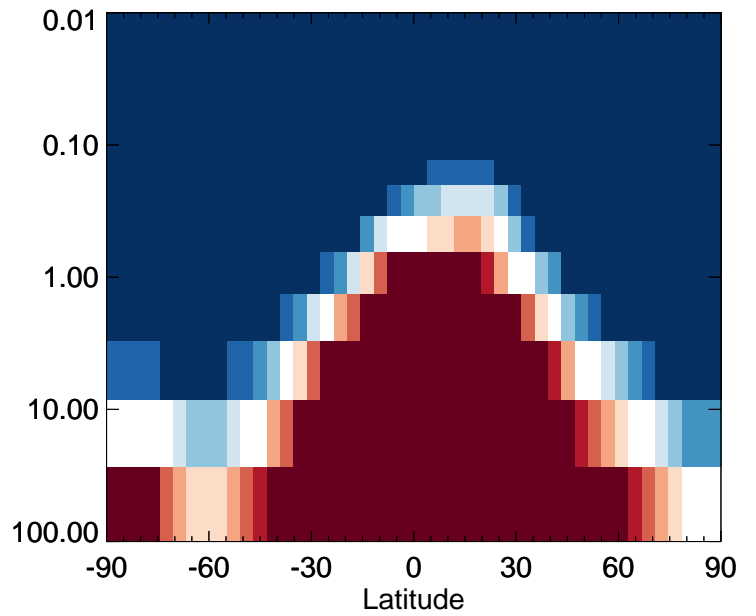
v11-02c - v11-01-public-Run0

ASOA1 - Strat zonal mean abs diff for Oct



v11-02c / v11-01-public-Run0


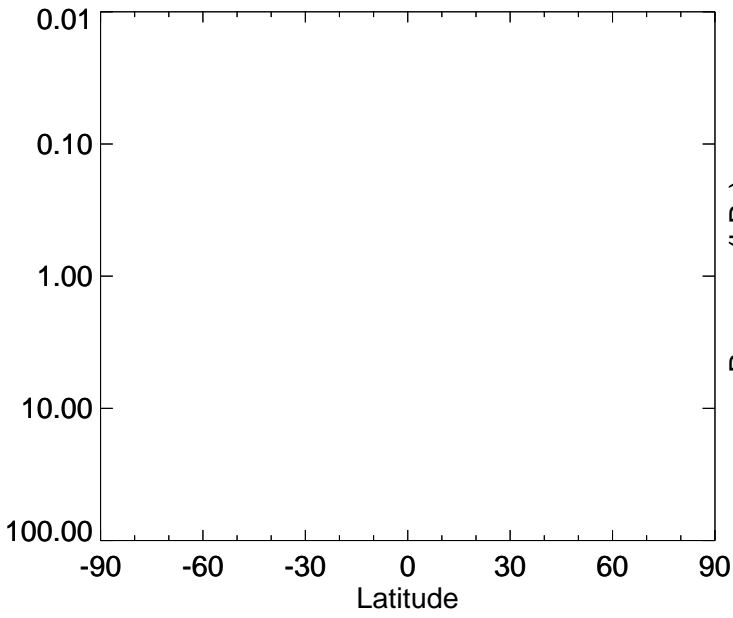
ASOA1 - Strat zonal mean % diff for Oct



GEOS-Chem Stratospheric Zonal Difference Maps

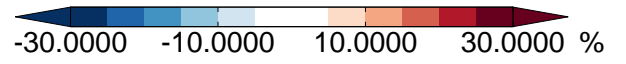
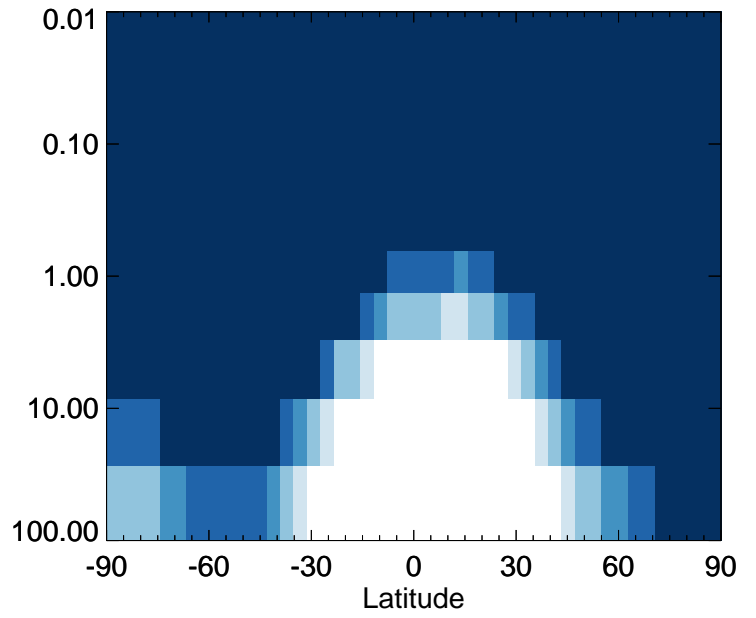
v11-02c - v11-02a

ASOA2 - Strat zonal mean abs diff for Oct



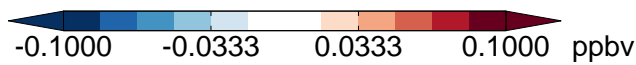
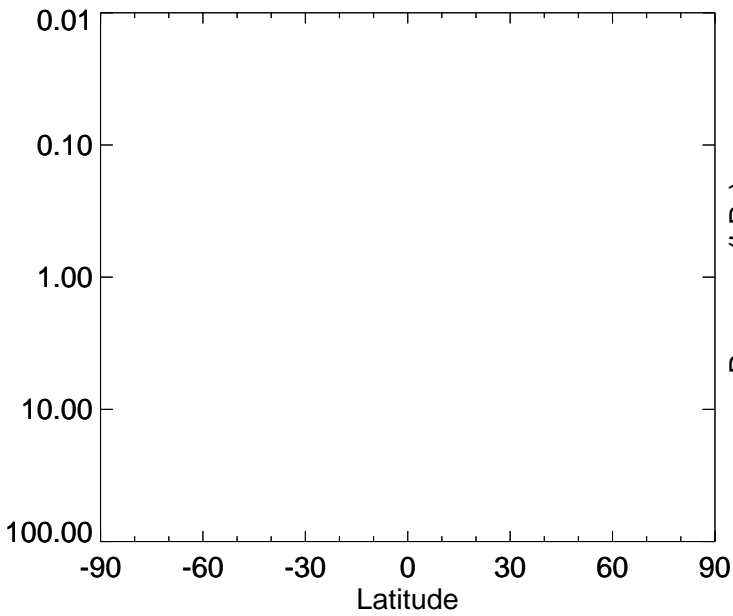
v11-02c / v11-02a

ASOA2 - Strat zonal mean % diff for Oct



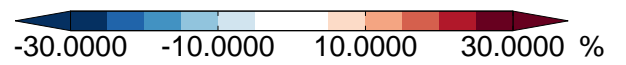
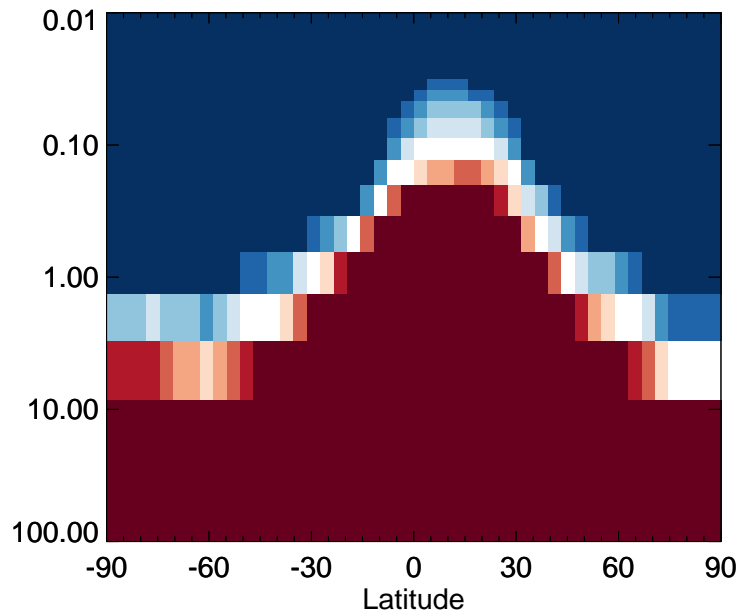
v11-02c - v11-01-public-Run0

ASOA2 - Strat zonal mean abs diff for Oct



v11-02c / v11-01-public-Run0

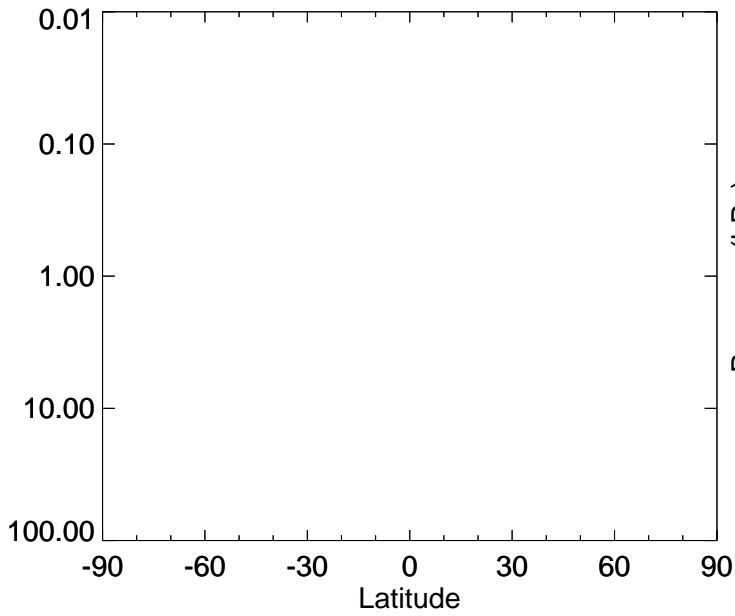
ASOA2 - Strat zonal mean % diff for Oct



GEOS-Chem Stratospheric Zonal Difference Maps

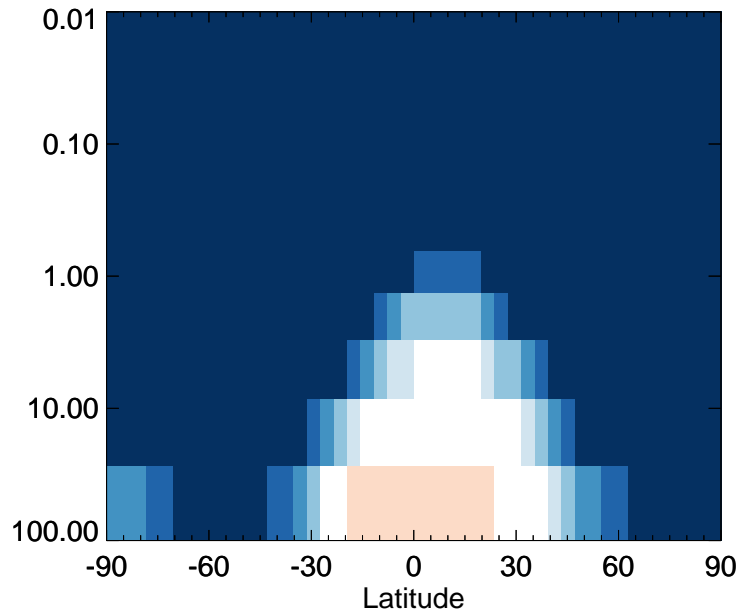
v11-02c - v11-02a

ASOA3 - Strat zonal mean abs diff for Oct



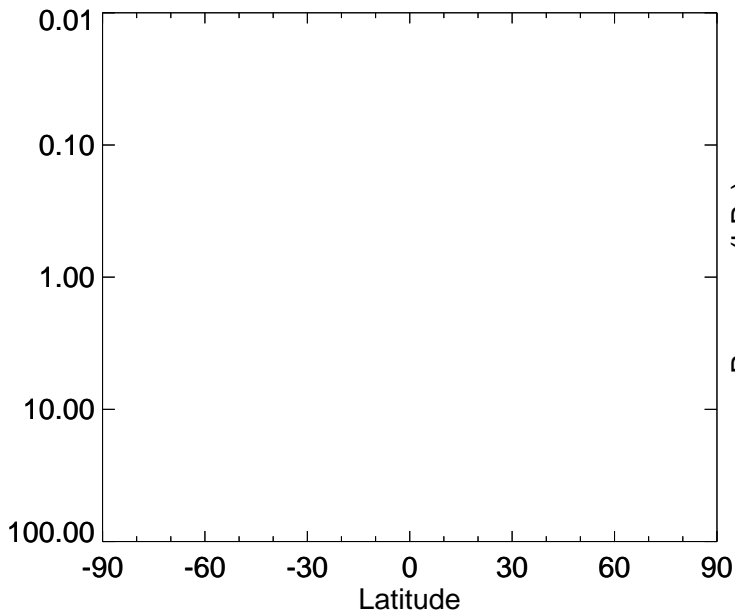
v11-02c / v11-02a

ASOA3 - Strat zonal mean % diff for Oct



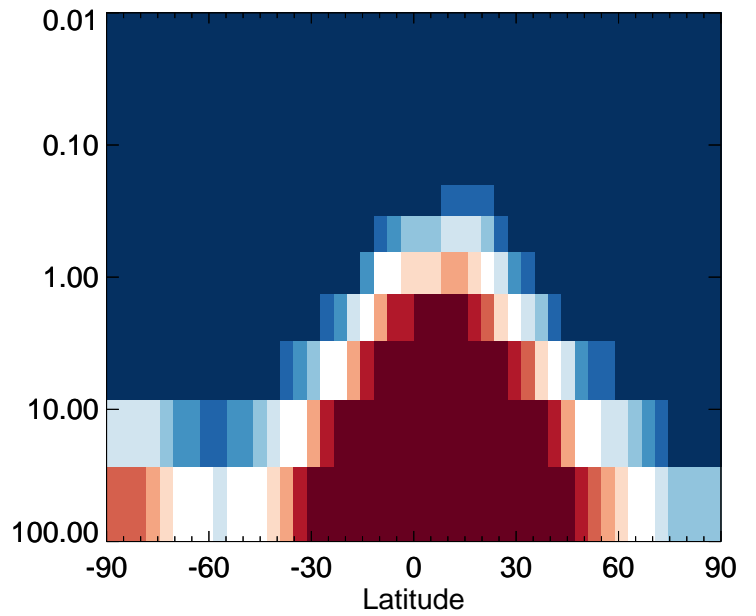
v11-02c - v11-01-public-Run0

ASOA3 - Strat zonal mean abs diff for Oct



v11-02c / v11-01-public-Run0

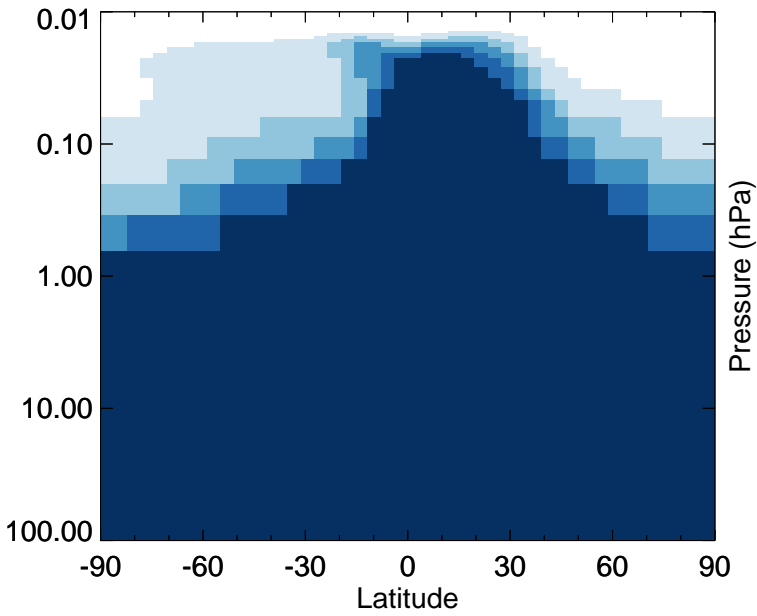
ASOA3 - Strat zonal mean % diff for Oct



GEOS-Chem Stratospheric Zonal Difference Maps

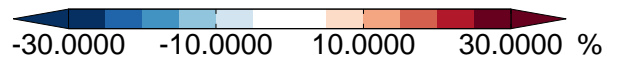
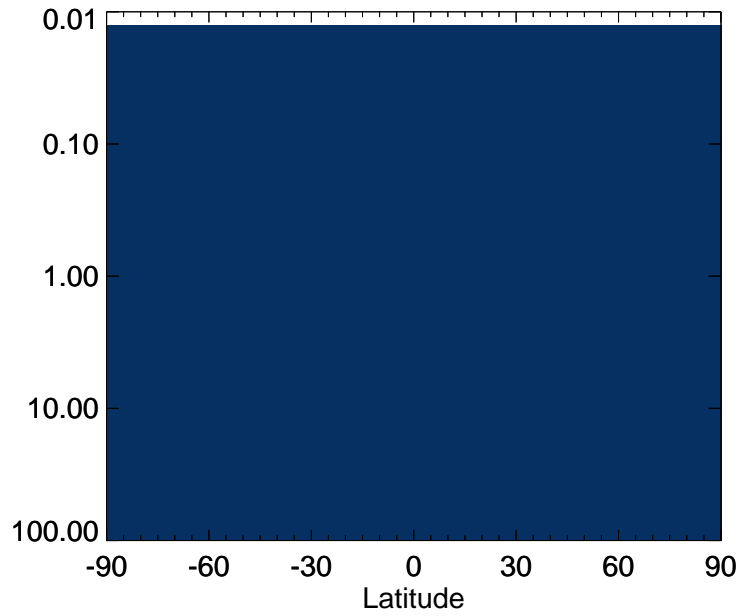
v11-02c - v11-02a

EOH - Strat zonal mean abs diff for Oct



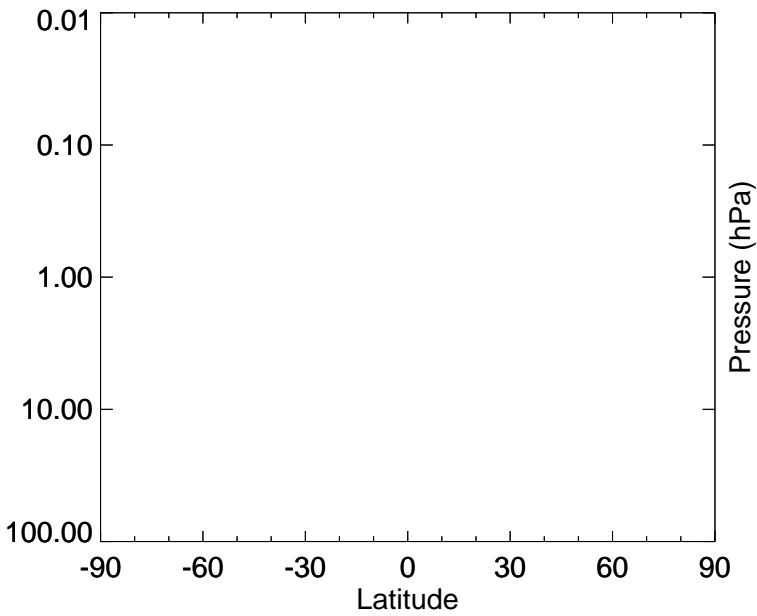
v11-02c / v11-02a

EOH - Strat zonal mean % diff for Oct



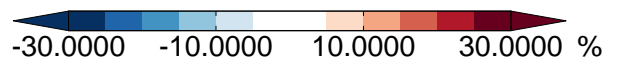
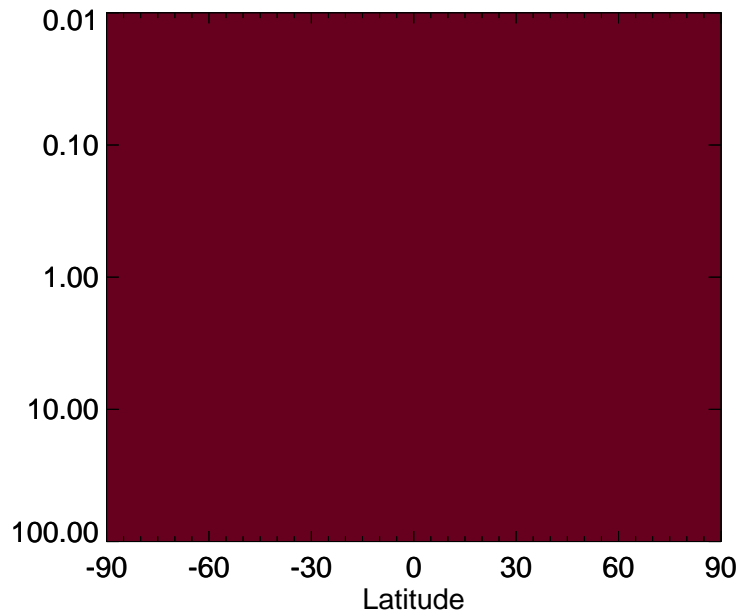
v11-02c - v11-01-public-Run0

EOH - Strat zonal mean abs diff for Oct



v11-02c / v11-01-public-Run0

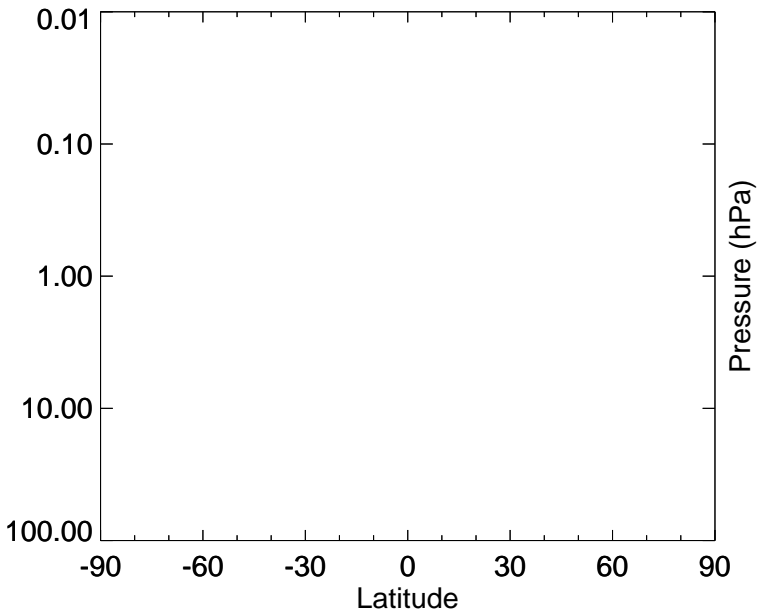
EOH - Strat zonal mean % diff for Oct



GEOS-Chem Stratospheric Zonal Difference Maps

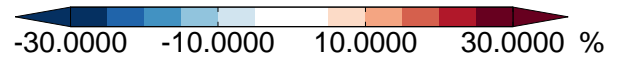
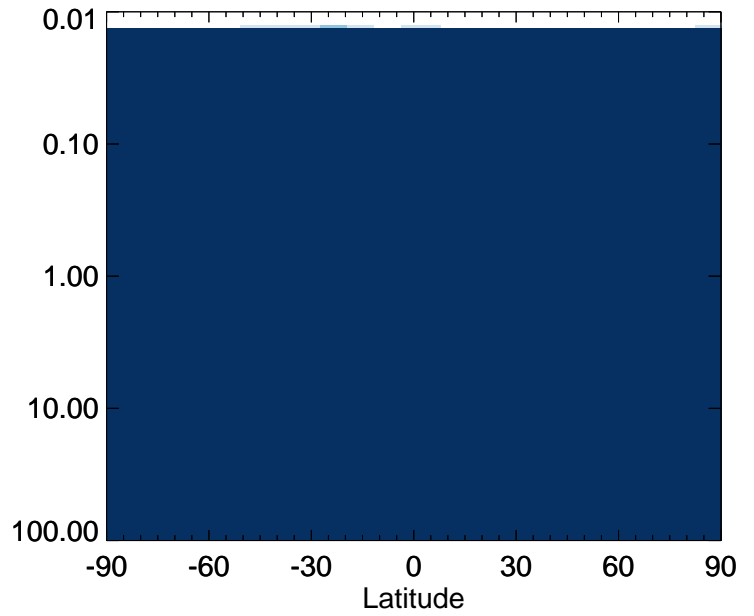
v11-02c - v11-02a

MGLY - Strat zonal mean abs diff for Oct



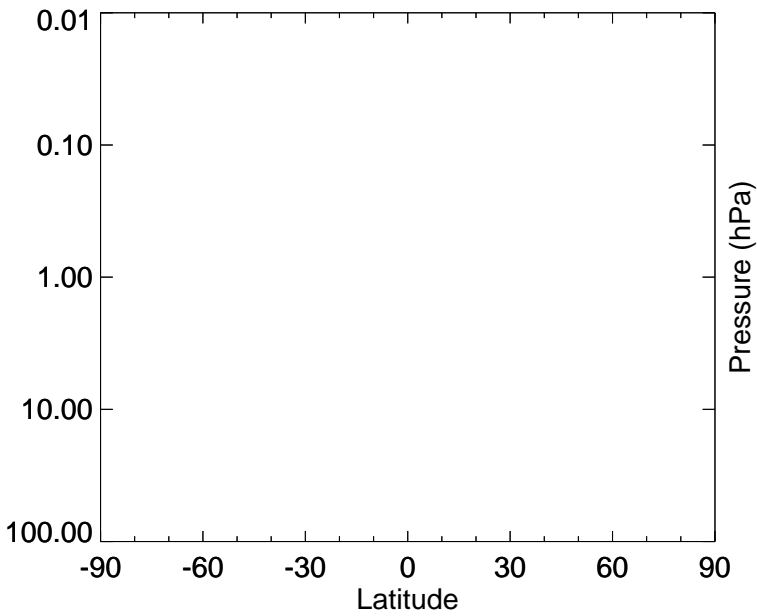
v11-02c / v11-02a

MGLY - Strat zonal mean % diff for Oct



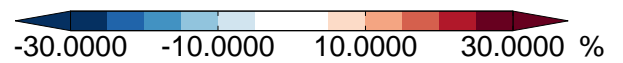
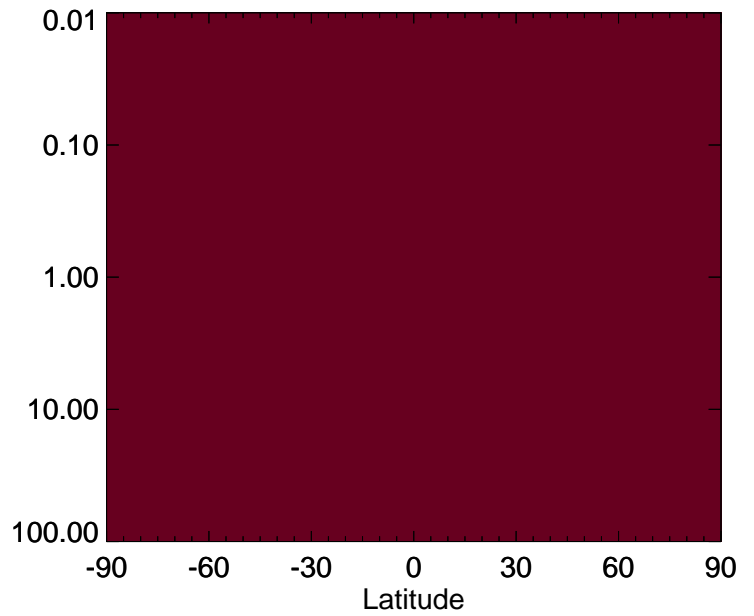
v11-02c - v11-01-public-Run0

MGLY - Strat zonal mean abs diff for Oct



v11-02c / v11-01-public-Run0

MGLY - Strat zonal mean % diff for Oct



GEOS-Chem Stratospheric Zonal Difference Maps

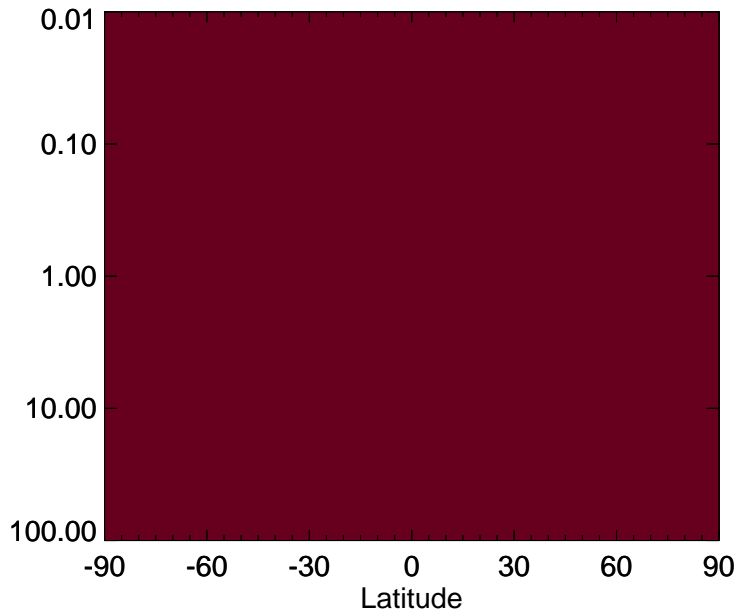
v11-02c - v11-02a

GLYX - Strat zonal mean abs diff for Oct



v11-02c / v11-02a

GLYX - Strat zonal mean % diff for Oct



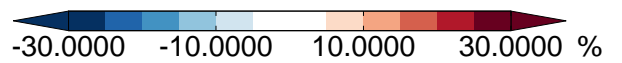
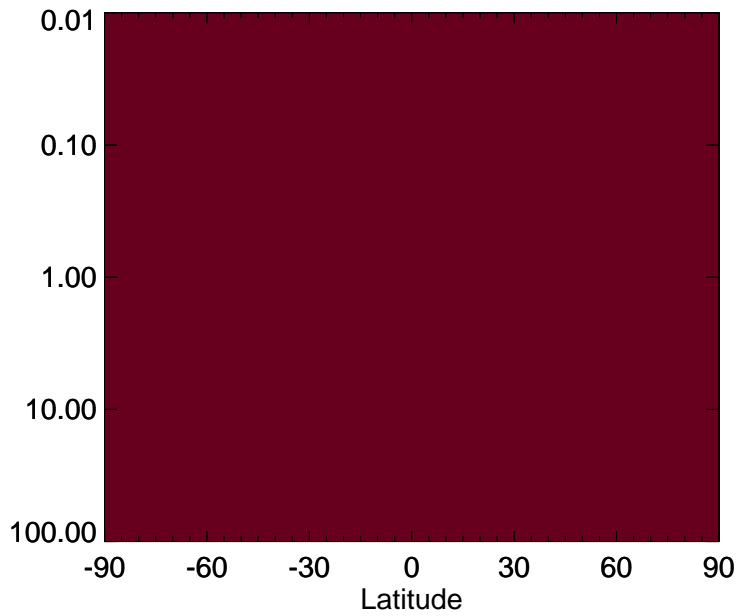
v11-02c - v11-01-public-Run0

GLYX - Strat zonal mean abs diff for Oct



v11-02c / v11-01-public-Run0

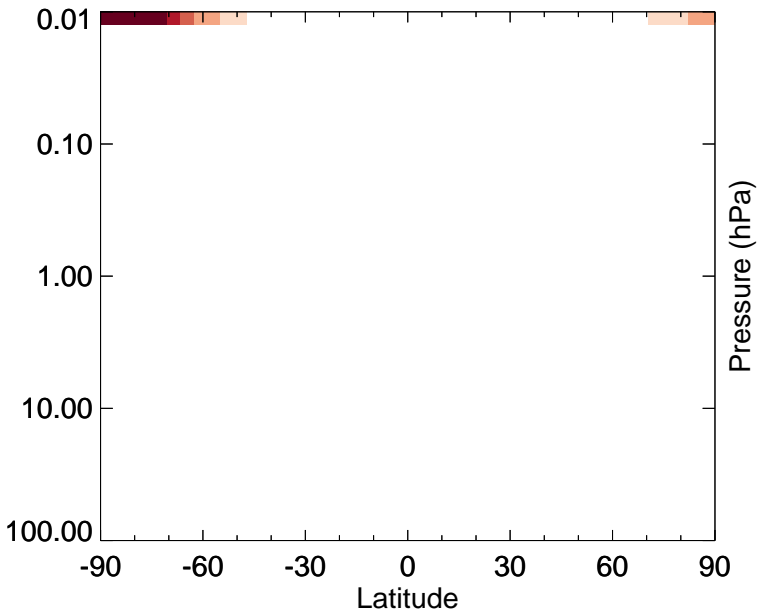
GLYX - Strat zonal mean % diff for Oct



GEOS-Chem Stratospheric Zonal Difference Maps

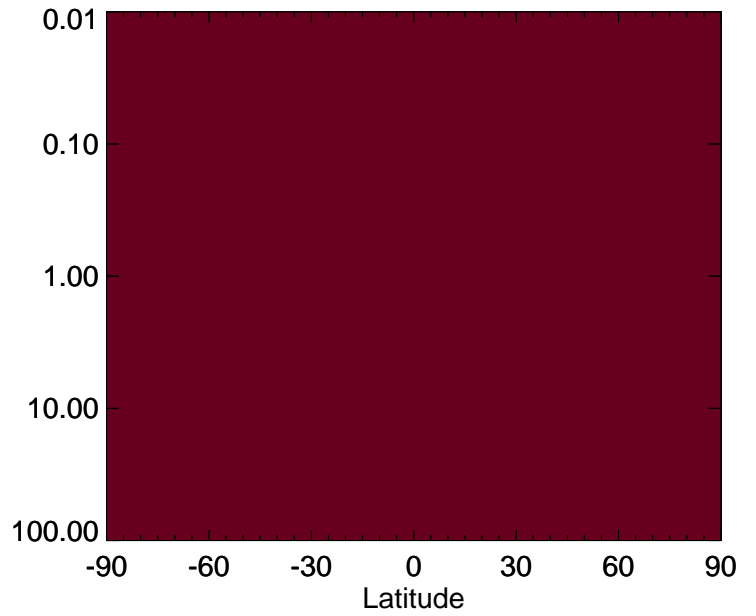
v11-02c - v11-02a

ACTA - Strat zonal mean abs diff for Oct



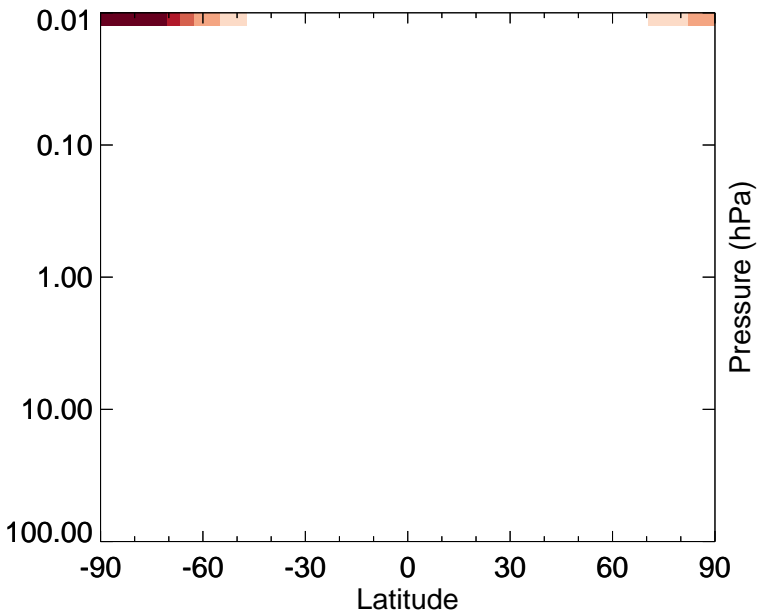
v11-02c / v11-02a

ACTA - Strat zonal mean % diff for Oct



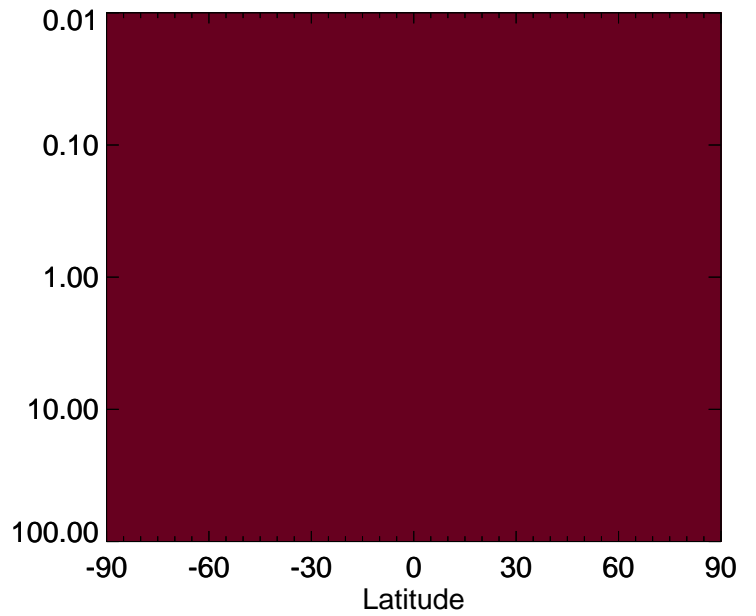
v11-02c - v11-01-public-Run0

ACTA - Strat zonal mean abs diff for Oct



v11-02c / v11-01-public-Run0

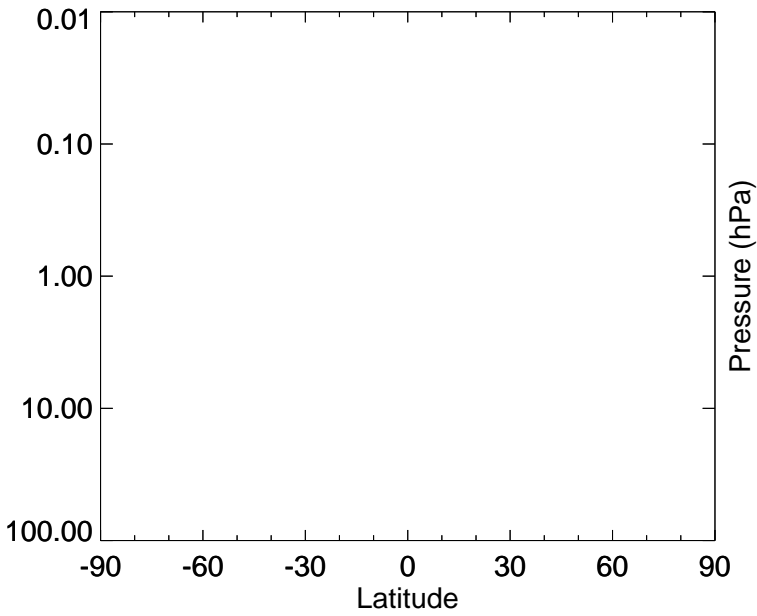
ACTA - Strat zonal mean % diff for Oct



GEOS-Chem Stratospheric Zonal Difference Maps

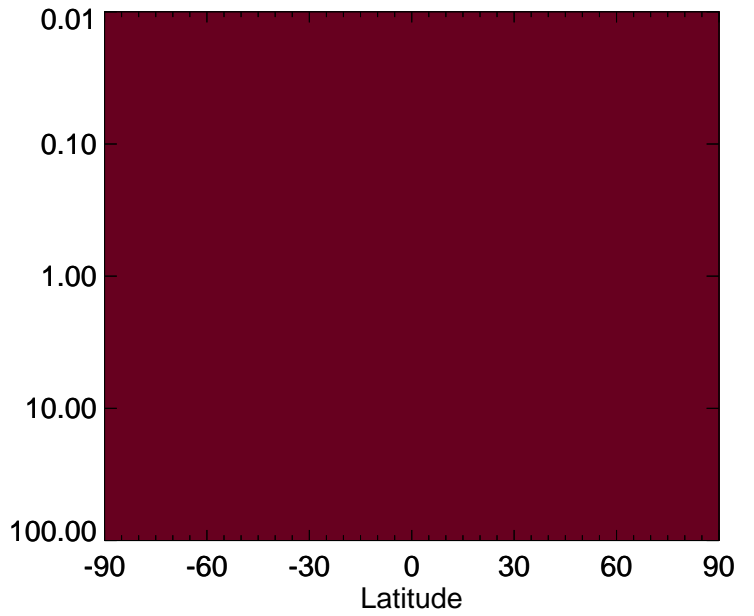
v11-02c - v11-02a

HPALD - Strat zonal mean abs diff for Oct



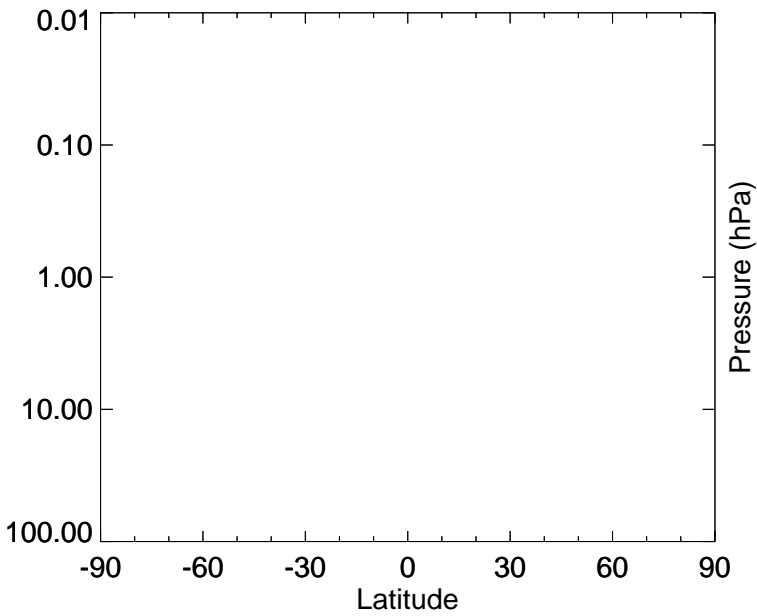
v11-02c / v11-02a

HPALD - Strat zonal mean % diff for Oct



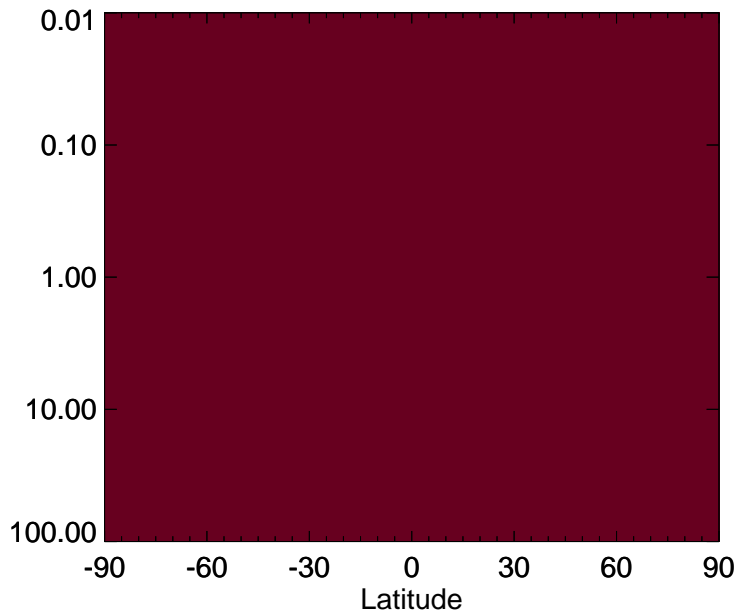
v11-02c - v11-01-public-Run0

HPALD - Strat zonal mean abs diff for Oct



v11-02c / v11-01-public-Run0

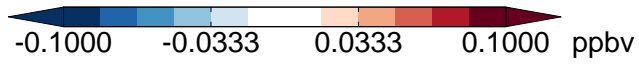
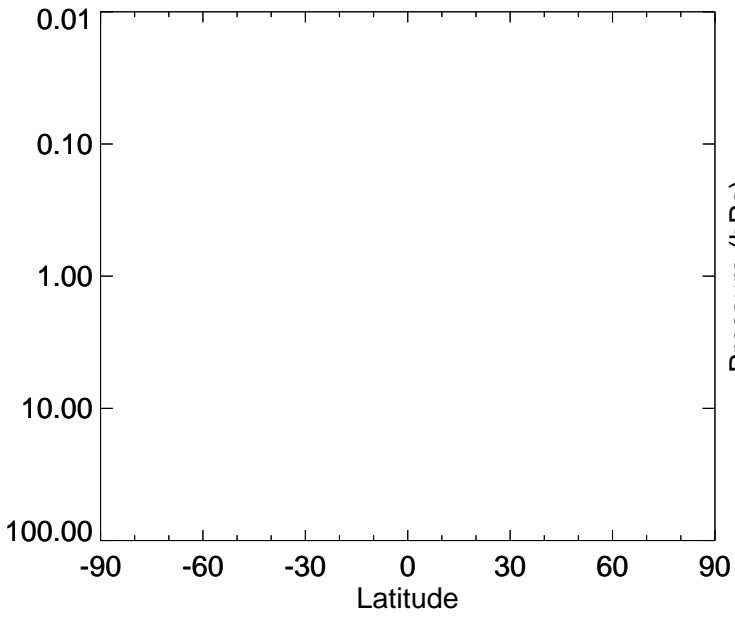
HPALD - Strat zonal mean % diff for Oct



GEOS-Chem Stratospheric Zonal Difference Maps

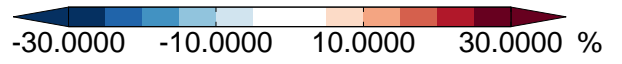
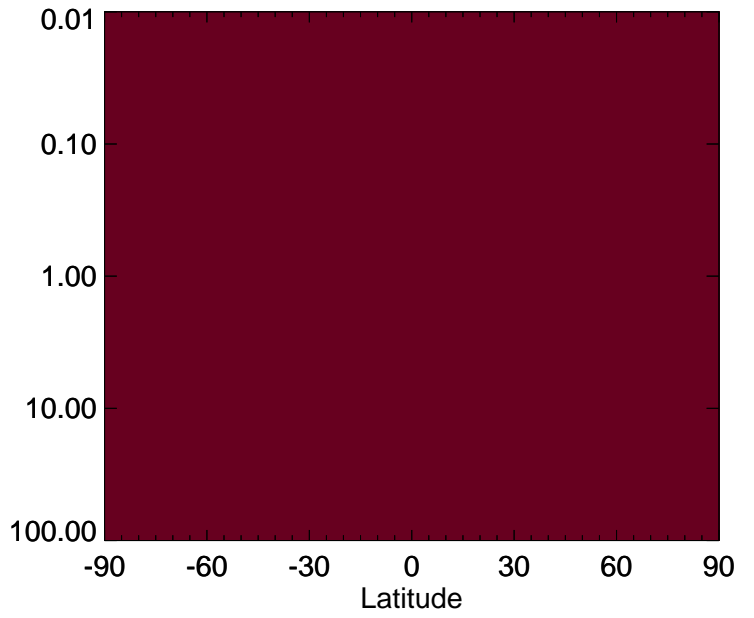
v11-02c - v11-02a

DHDN - Strat zonal mean abs diff for Oct



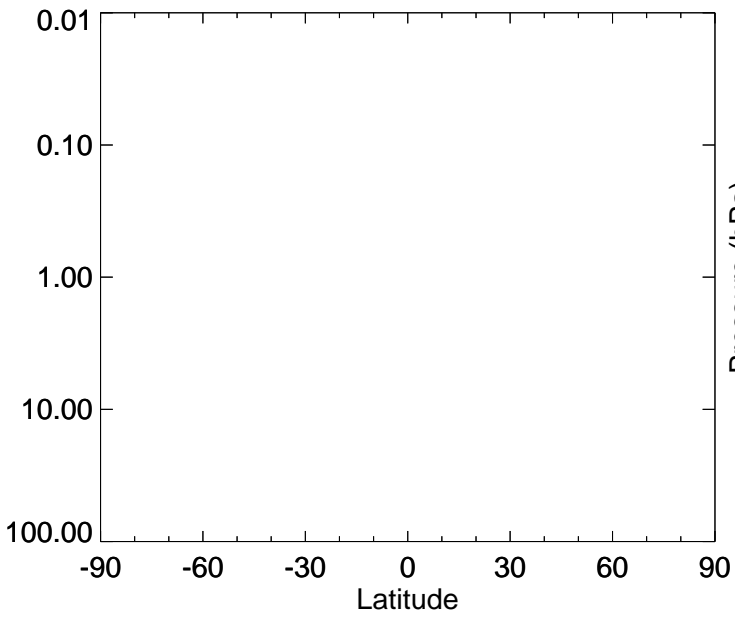
v11-02c / v11-02a

DHDN - Strat zonal mean % diff for Oct



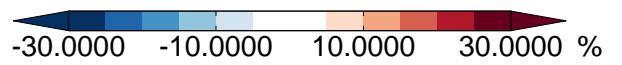
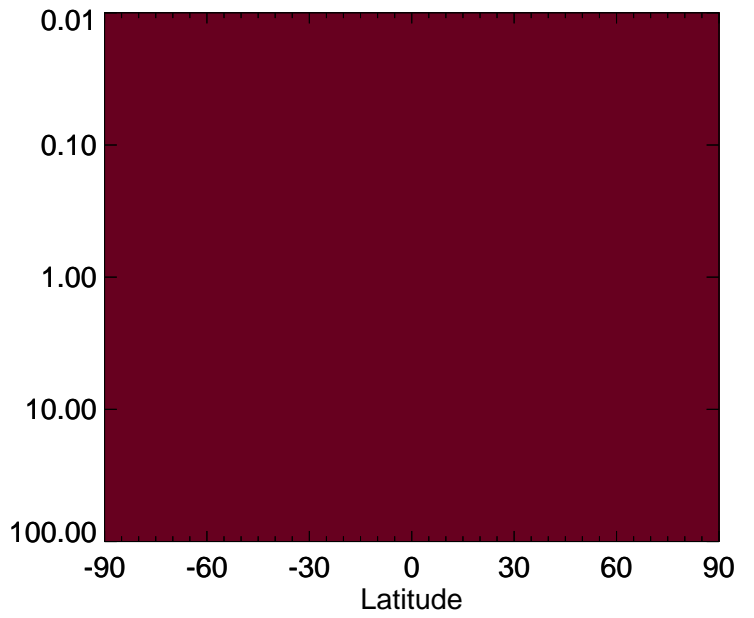
v11-02c - v11-01-public-Run0

DHDN - Strat zonal mean abs diff for Oct



v11-02c / v11-01-public-Run0

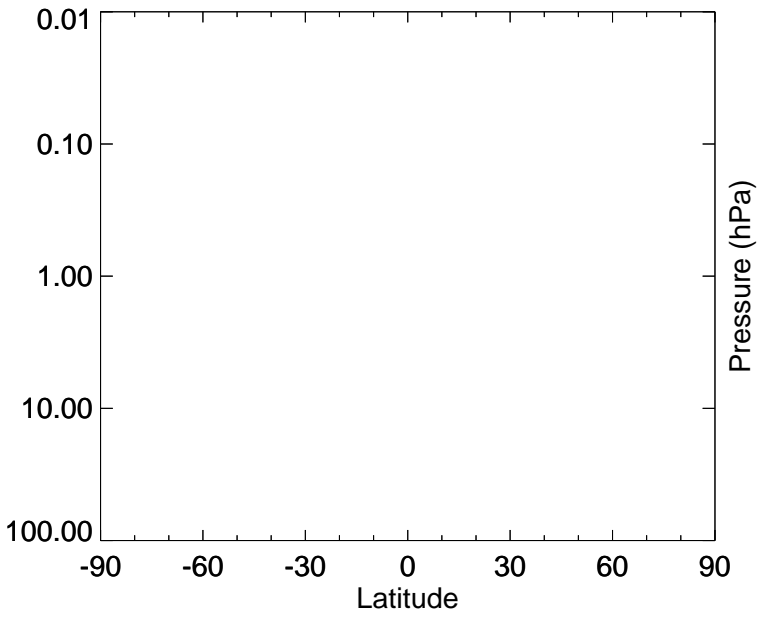
DHDN - Strat zonal mean % diff for Oct



GEOS-Chem Stratospheric Zonal Difference Maps

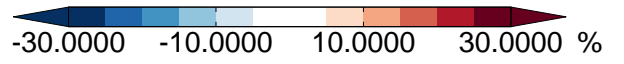
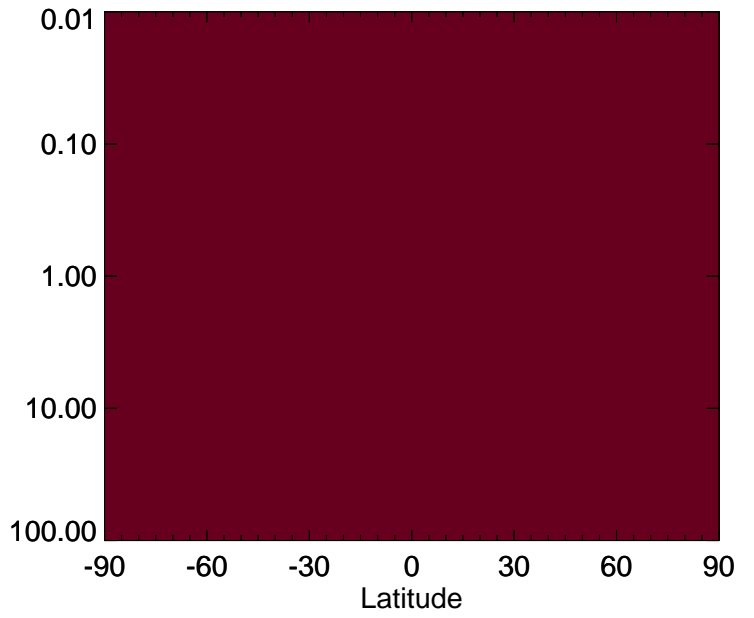
v11-02c - v11-02a

ETHLN - Strat zonal mean abs diff for Oct



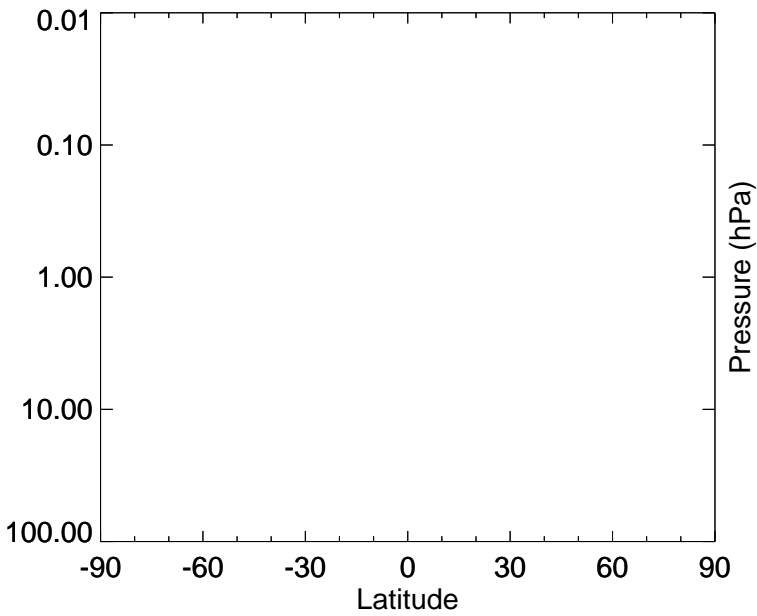
v11-02c / v11-02a

ETHLN - Strat zonal mean % diff for Oct



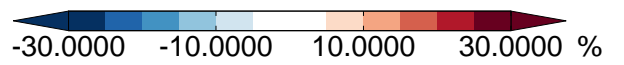
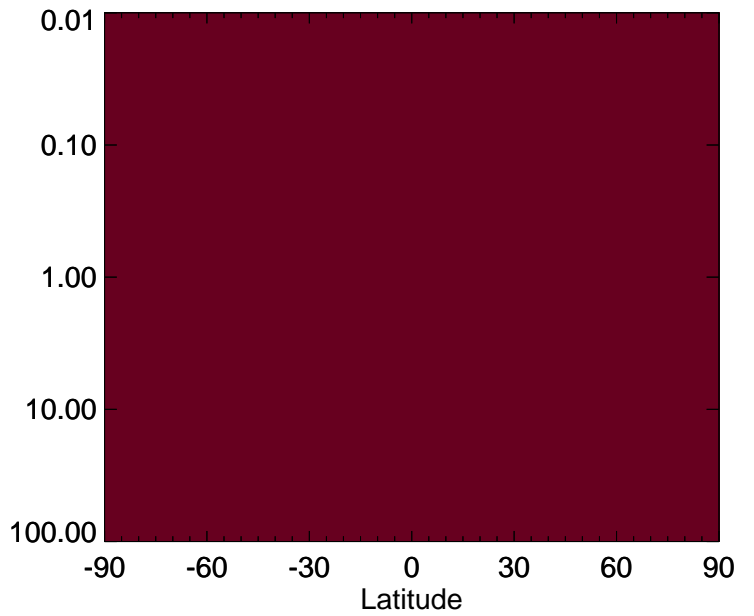
v11-02c - v11-01-public-Run0

ETHLN - Strat zonal mean abs diff for Oct



v11-02c / v11-01-public-Run0

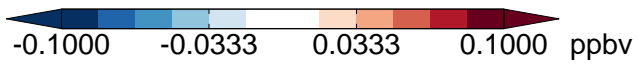
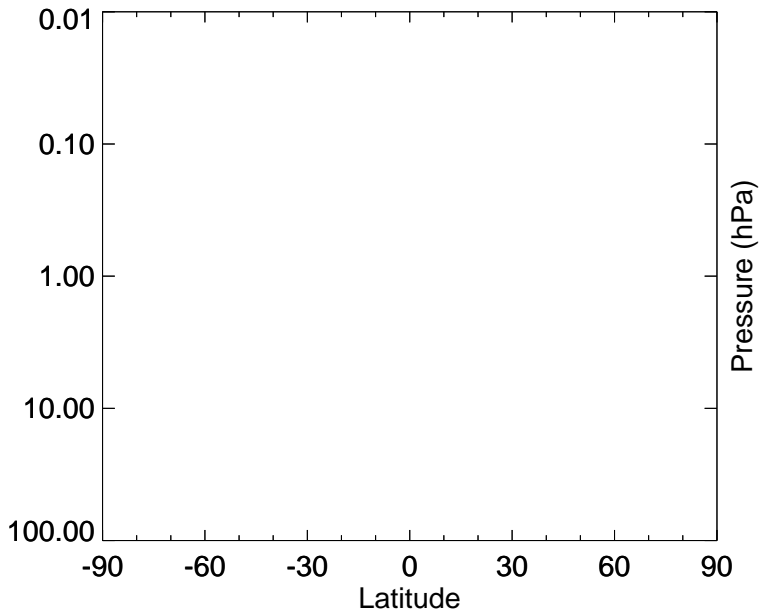
ETHLN - Strat zonal mean % diff for Oct



GEOS-Chem Stratospheric Zonal Difference Maps

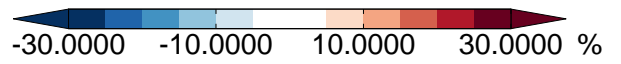
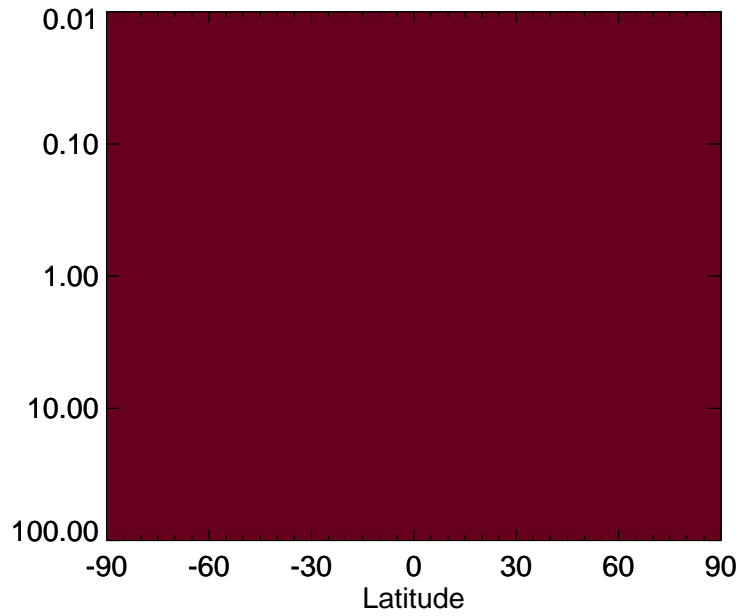
v11-02c - v11-02a

HCOOH - Strat zonal mean abs diff for Oct



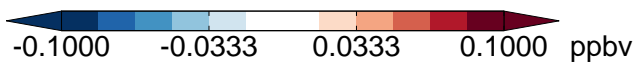
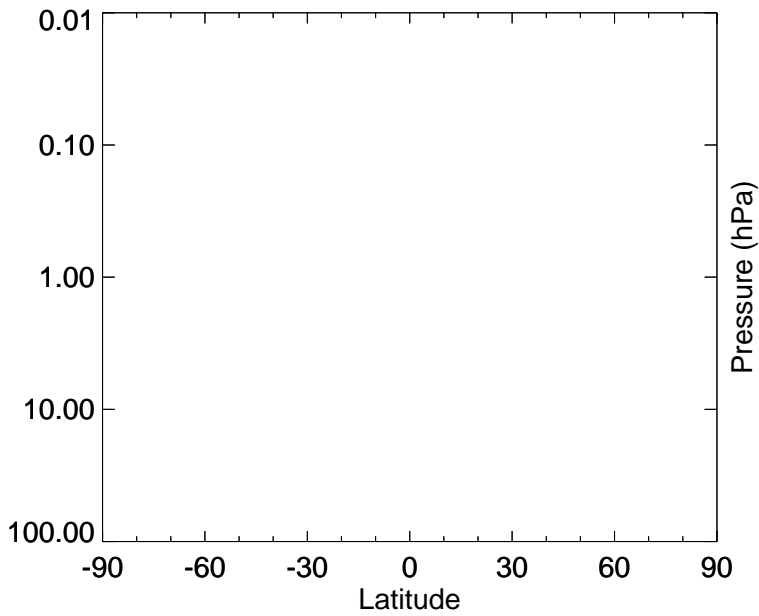
v11-02c / v11-02a

HCOOH - Strat zonal mean % diff for Oct



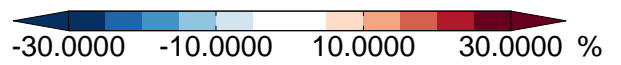
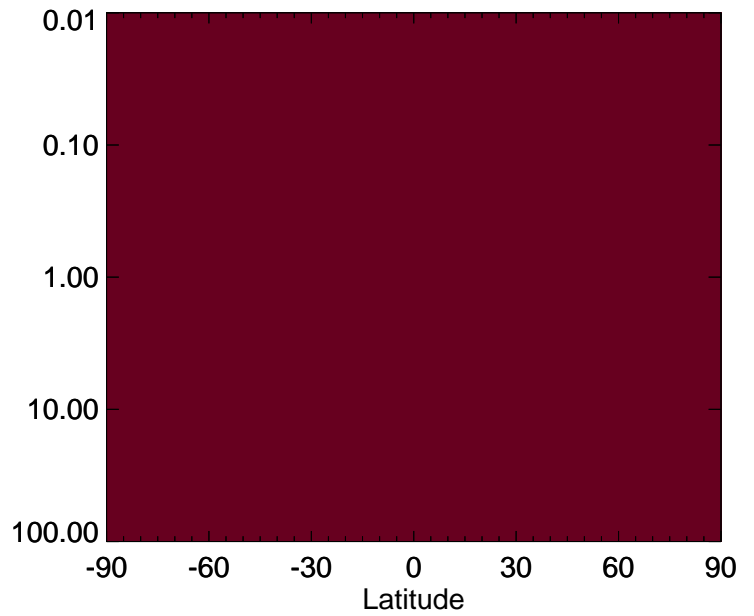
v11-02c - v11-01-public-Run0

HCOOH - Strat zonal mean abs diff for Oct



v11-02c / v11-01-public-Run0

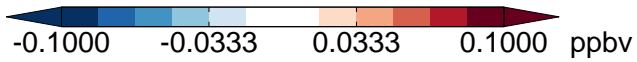
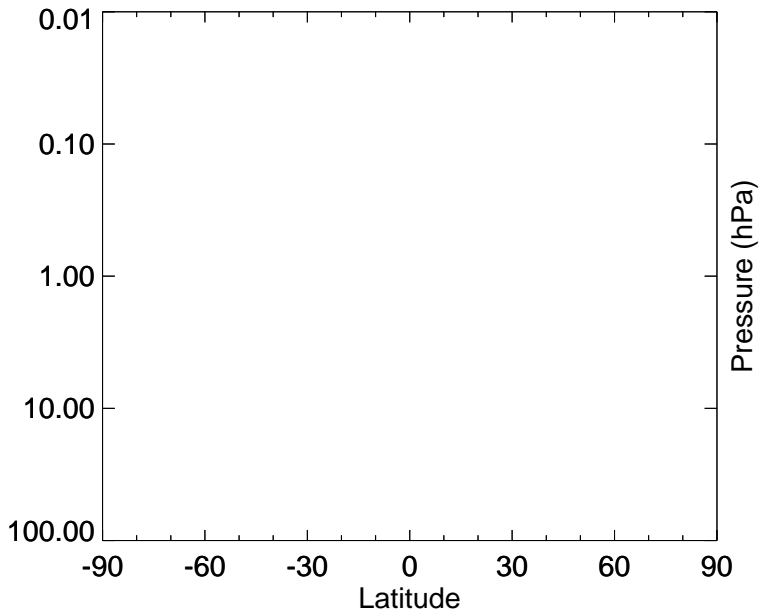
HCOOH - Strat zonal mean % diff for Oct



GEOS-Chem Stratospheric Zonal Difference Maps

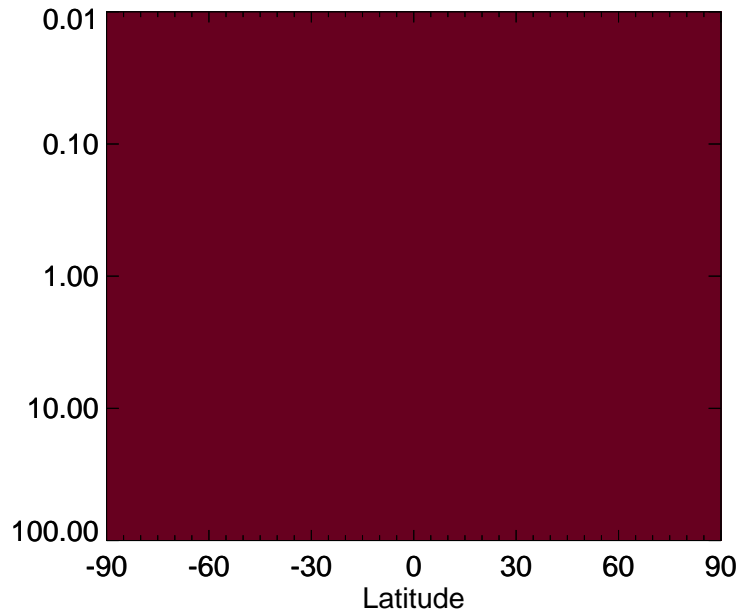
v11-02c - v11-02a

IEPOXA - Strat zonal mean abs diff for Oct



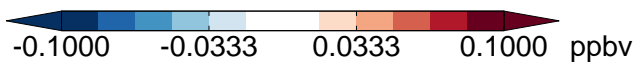
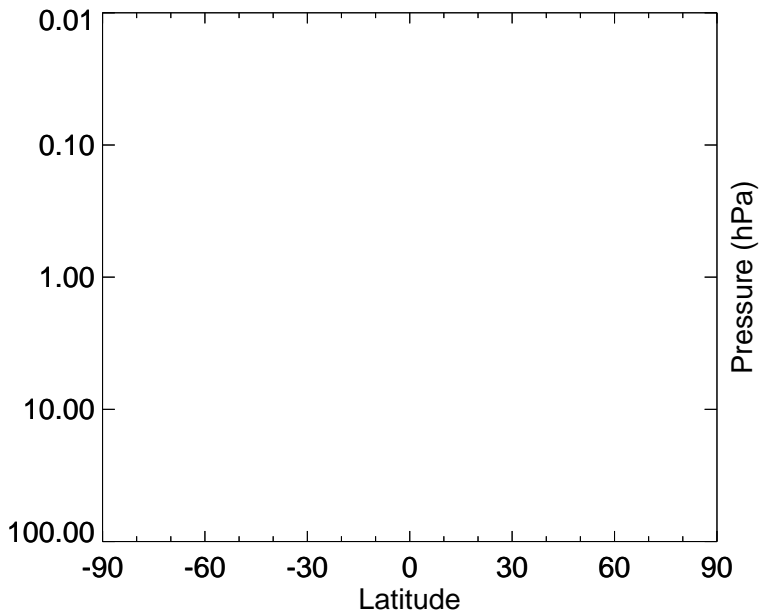
v11-02c / v11-02a

IEPOXA - Strat zonal mean % diff for Oct



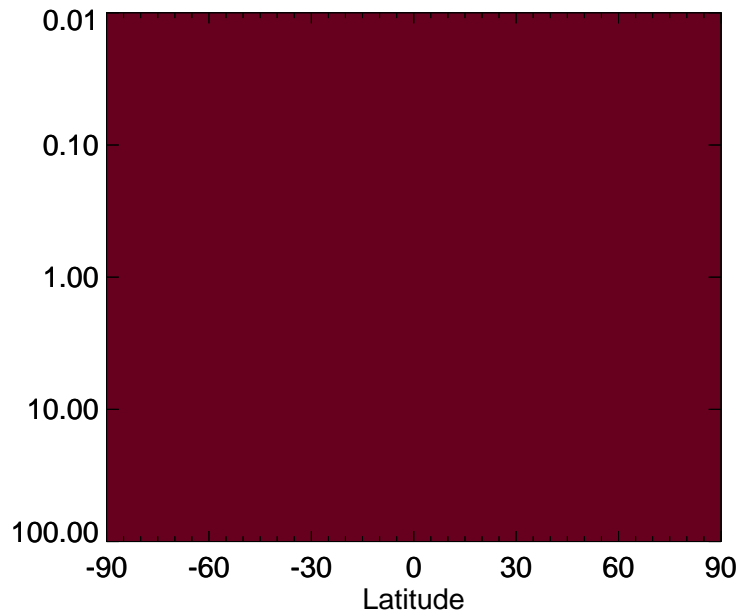
v11-02c - v11-01-public-Run0

IEPOXA - Strat zonal mean abs diff for Oct



v11-02c / v11-01-public-Run0

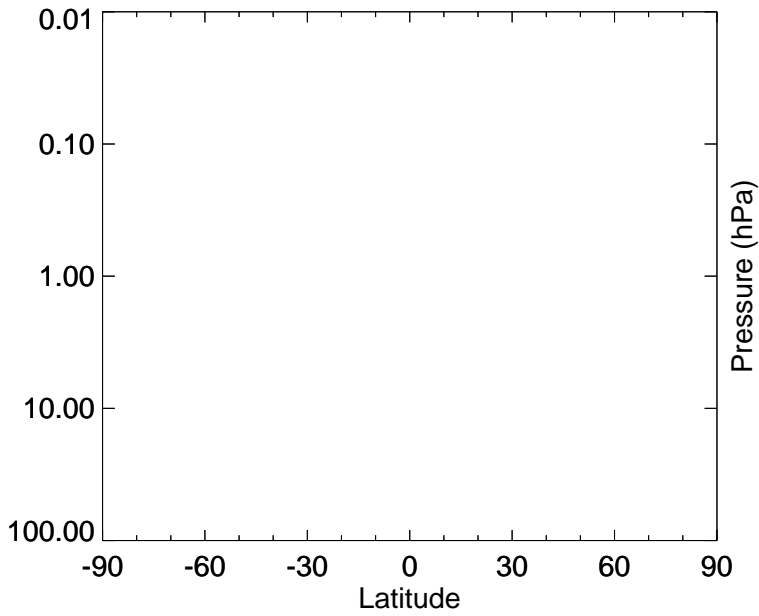
IEPOXA - Strat zonal mean % diff for Oct



GEOS-Chem Stratospheric Zonal Difference Maps

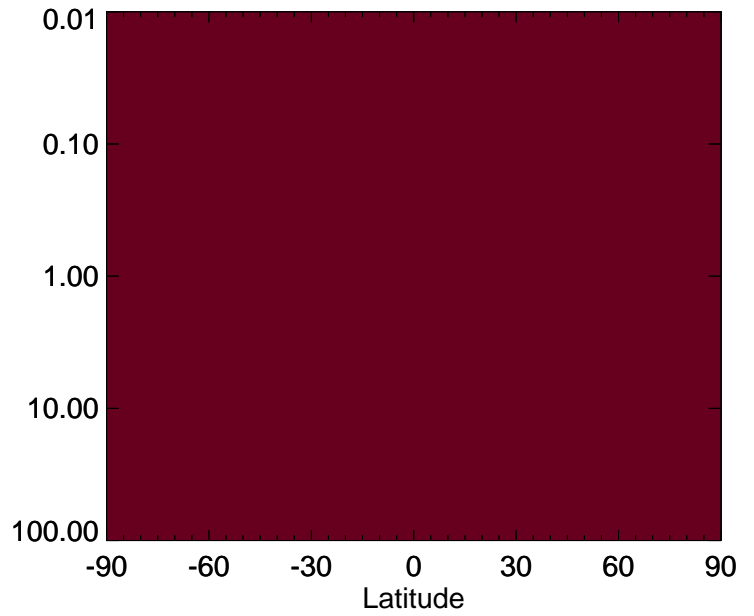
v11-02c - v11-02a

IEPOXB - Strat zonal mean abs diff for Oct



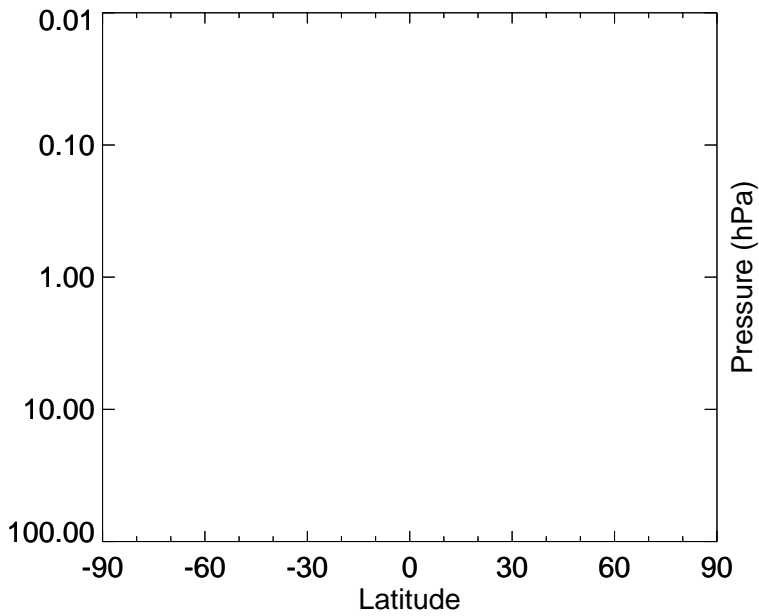
v11-02c / v11-02a

IEPOXB - Strat zonal mean % diff for Oct



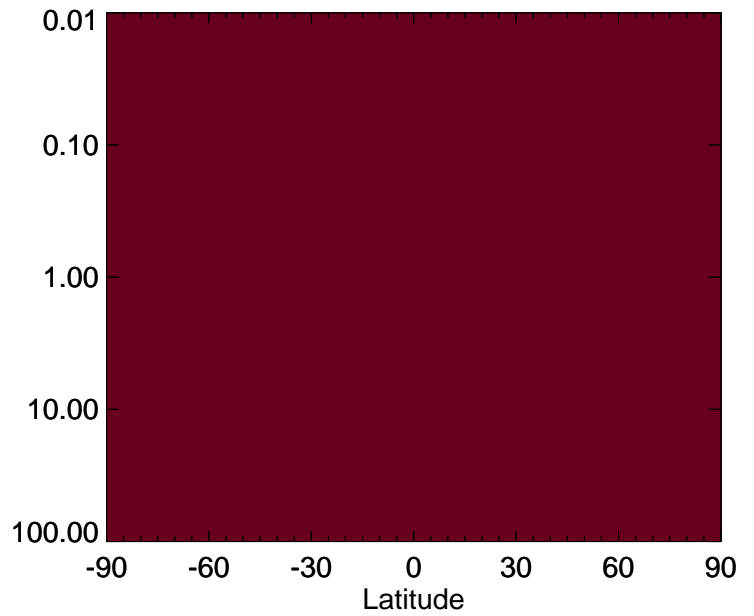
v11-02c - v11-01-public-Run0

IEPOXB - Strat zonal mean abs diff for Oct



v11-02c / v11-01-public-Run0

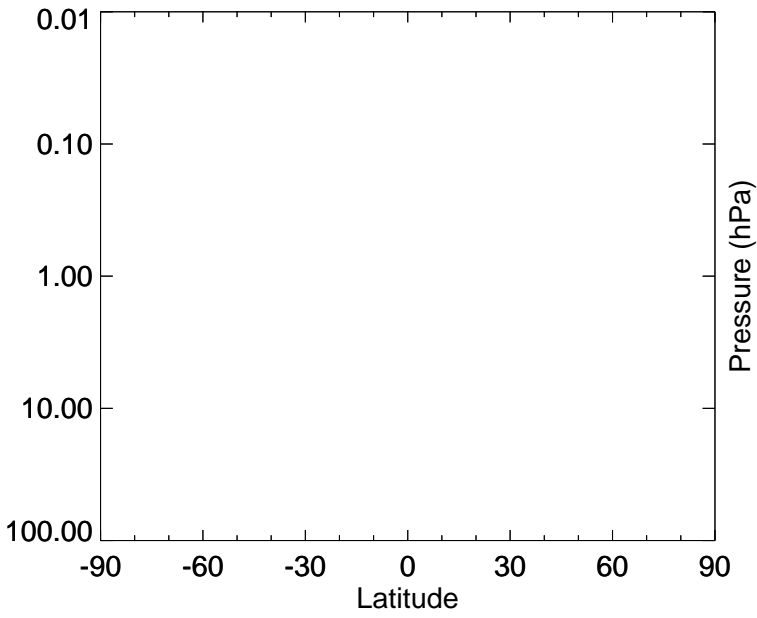
IEPOXB - Strat zonal mean % diff for Oct



GEOS-Chem Stratospheric Zonal Difference Maps

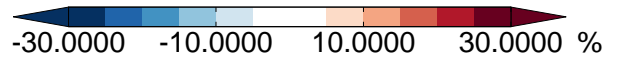
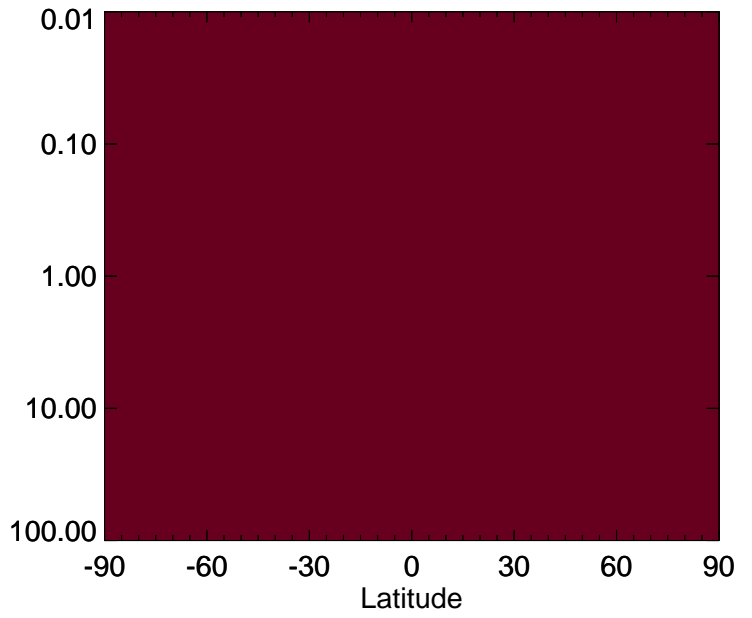
v11-02c - v11-02a

IEPOXD - Strat zonal mean abs diff for Oct



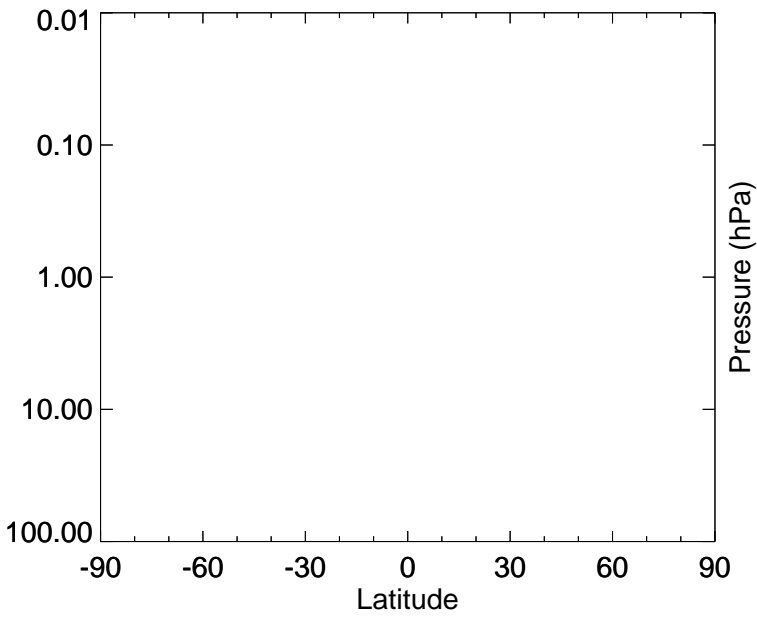
v11-02c / v11-02a

IEPOXD - Strat zonal mean % diff for Oct



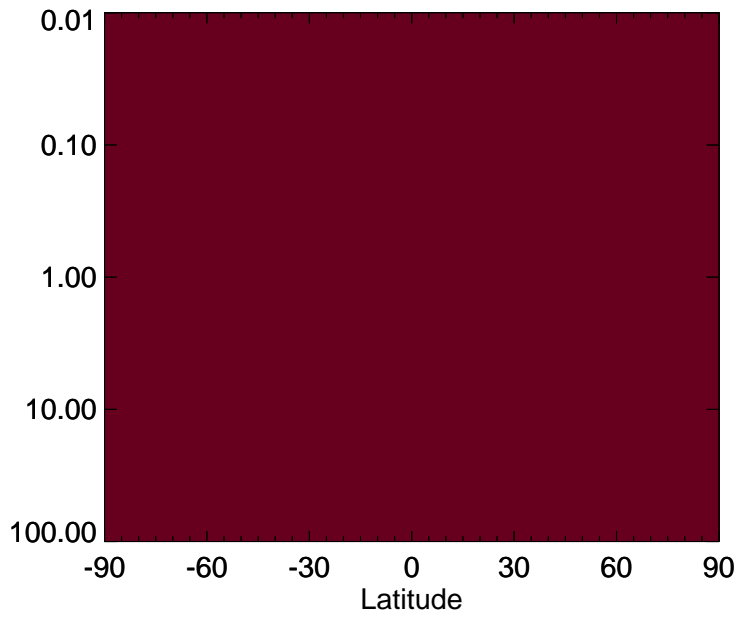
v11-02c - v11-01-public-Run0

IEPOXD - Strat zonal mean abs diff for Oct



v11-02c / v11-01-public-Run0

IEPOXD - Strat zonal mean % diff for Oct



GEOS-Chem Stratospheric Zonal Difference Maps

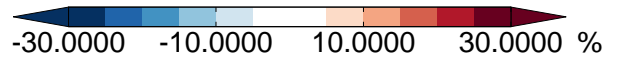
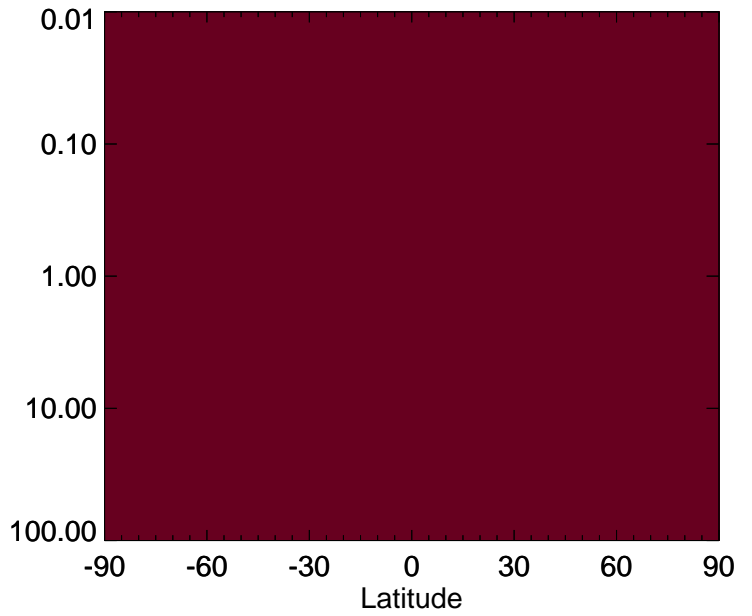
v11-02c - v11-02a

ISN1 - Strat zonal mean abs diff for Oct



v11-02c / v11-02a

ISN1 - Strat zonal mean % diff for Oct



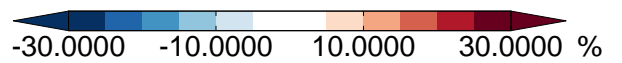
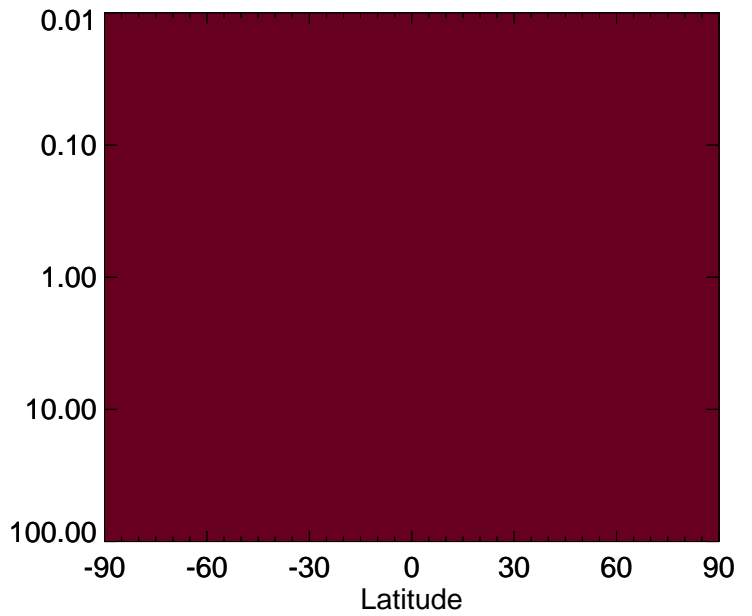
v11-02c - v11-01-public-Run0

ISN1 - Strat zonal mean abs diff for Oct



v11-02c / v11-01-public-Run0

ISN1 - Strat zonal mean % diff for Oct



GEOS-Chem Stratospheric Zonal Difference Maps

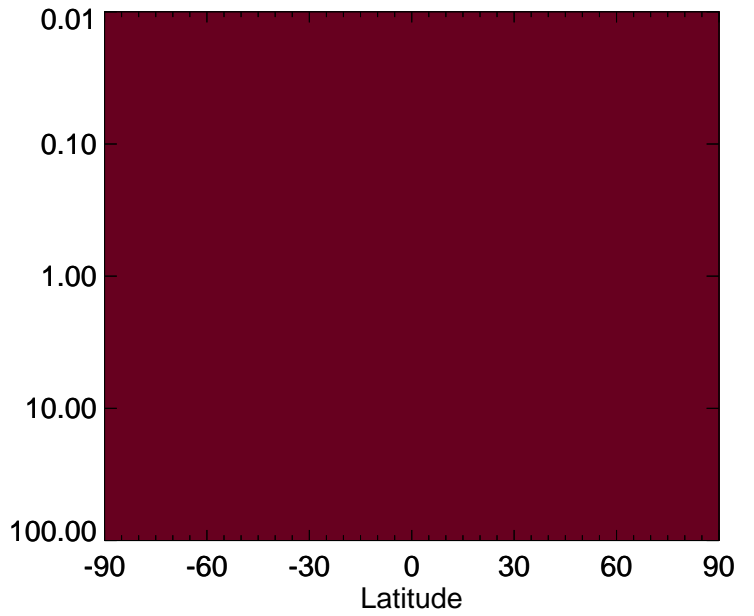
v11-02c - v11-02a

RIPA - Strat zonal mean abs diff for Oct



v11-02c / v11-02a

RIPA - Strat zonal mean % diff for Oct



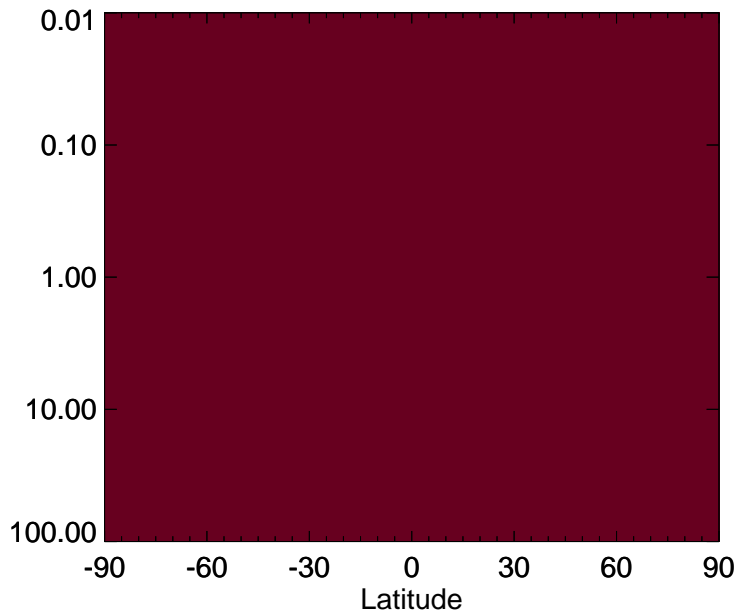
v11-02c - v11-01-public-Run0

RIPA - Strat zonal mean abs diff for Oct



v11-02c / v11-01-public-Run0

RIPA - Strat zonal mean % diff for Oct



GEOS-Chem Stratospheric Zonal Difference Maps

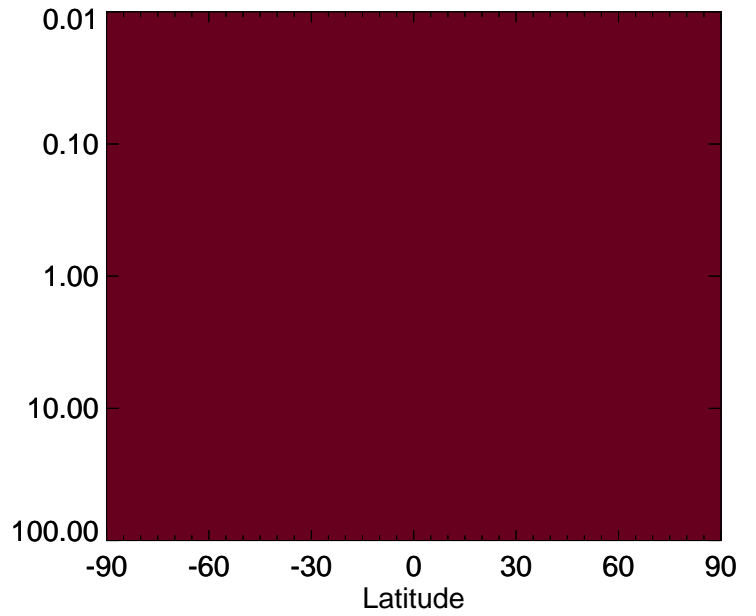
v11-02c - v11-02a

RIPB - Strat zonal mean abs diff for Oct



v11-02c / v11-02a

RIPB - Strat zonal mean % diff for Oct



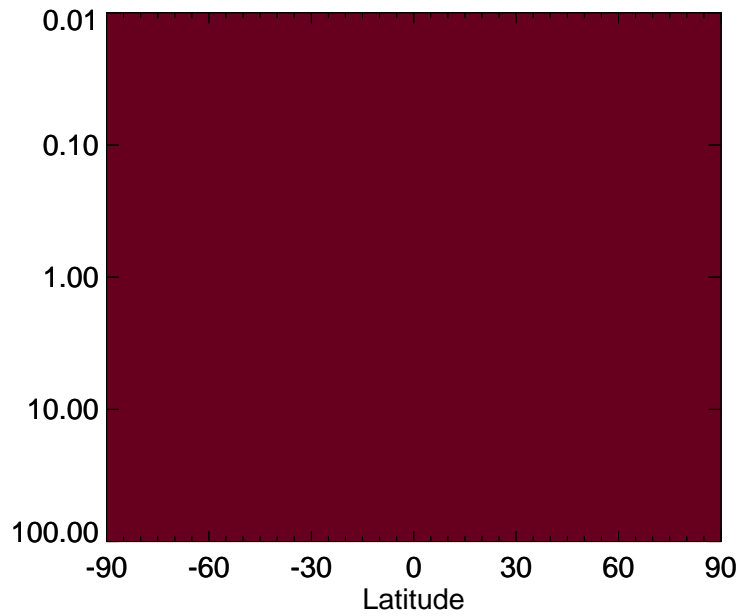
v11-02c - v11-01-public-Run0

RIPB - Strat zonal mean abs diff for Oct



v11-02c / v11-01-public-Run0

RIPB - Strat zonal mean % diff for Oct



GEOS-Chem Stratospheric Zonal Difference Maps

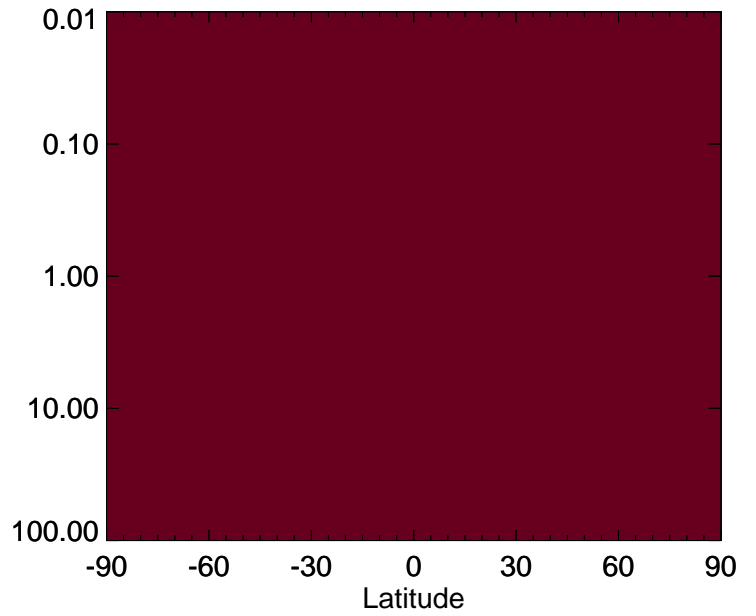
v11-02c - v11-02a

RIPD - Strat zonal mean abs diff for Oct



v11-02c / v11-02a

RIPD - Strat zonal mean % diff for Oct



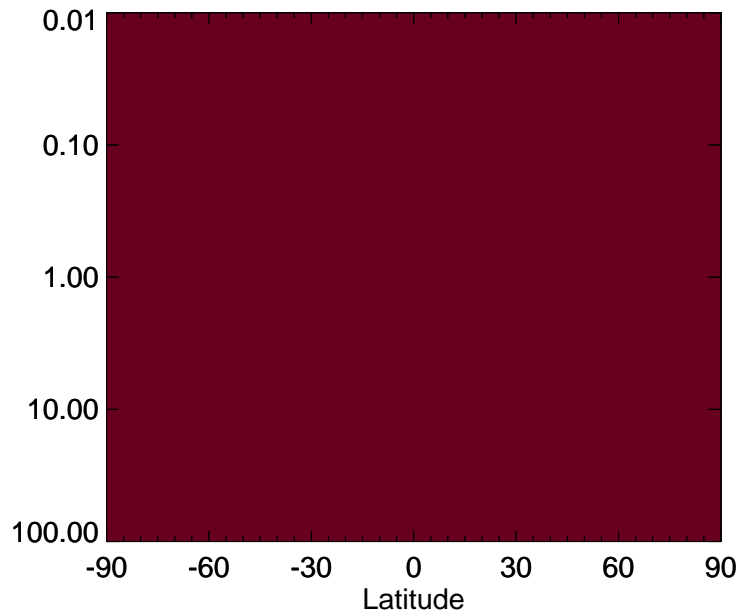
v11-02c - v11-01-public-Run0

RIPD - Strat zonal mean abs diff for Oct



v11-02c / v11-01-public-Run0

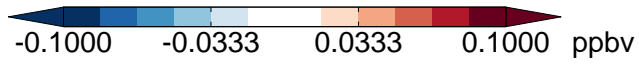
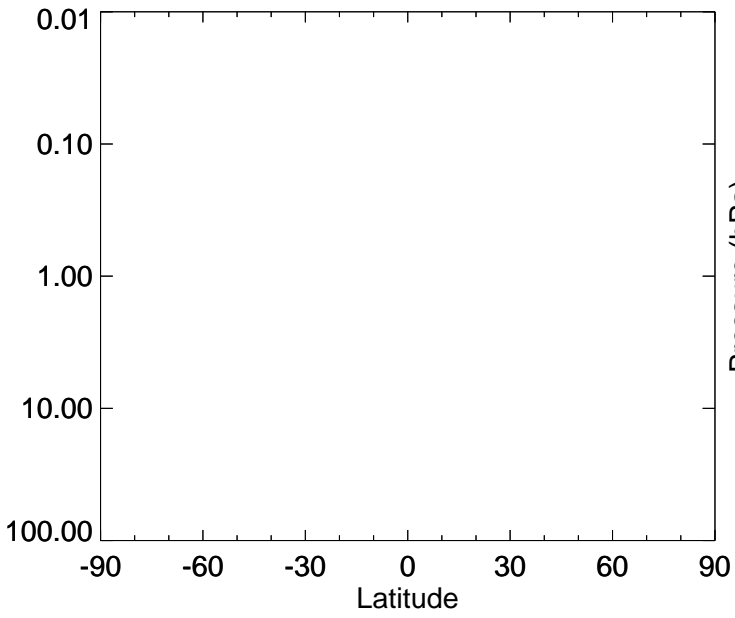
RIPD - Strat zonal mean % diff for Oct



GEOS-Chem Stratospheric Zonal Difference Maps

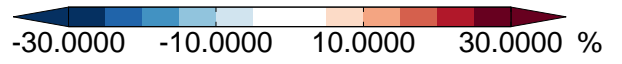
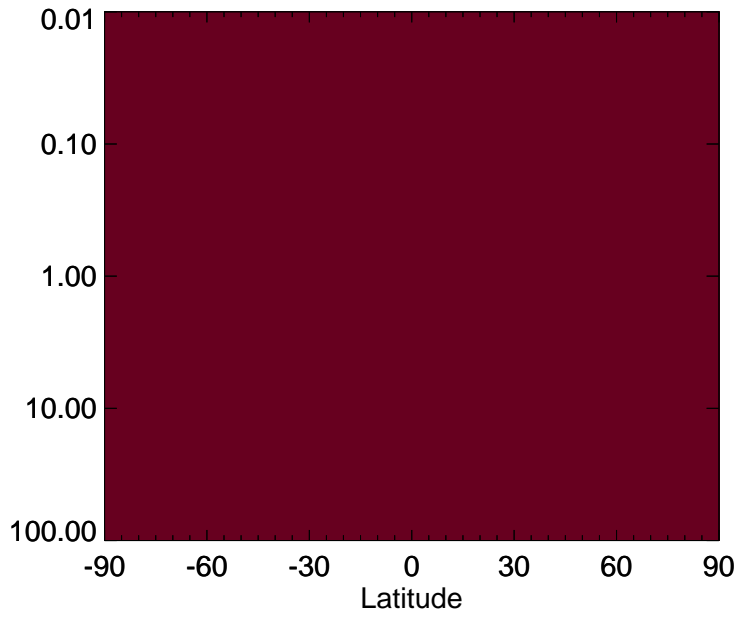
v11-02c - v11-02a

IMAE - Strat zonal mean abs diff for Oct



v11-02c / v11-02a

IMAE - Strat zonal mean % diff for Oct



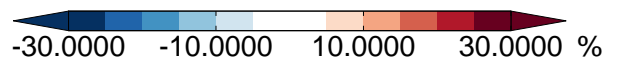
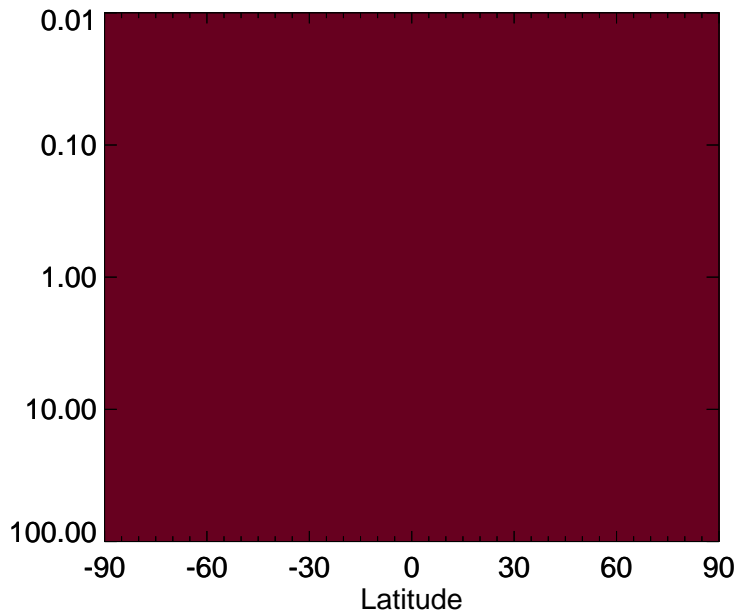
v11-02c - v11-01-public-Run0

IMAE - Strat zonal mean abs diff for Oct



v11-02c / v11-01-public-Run0

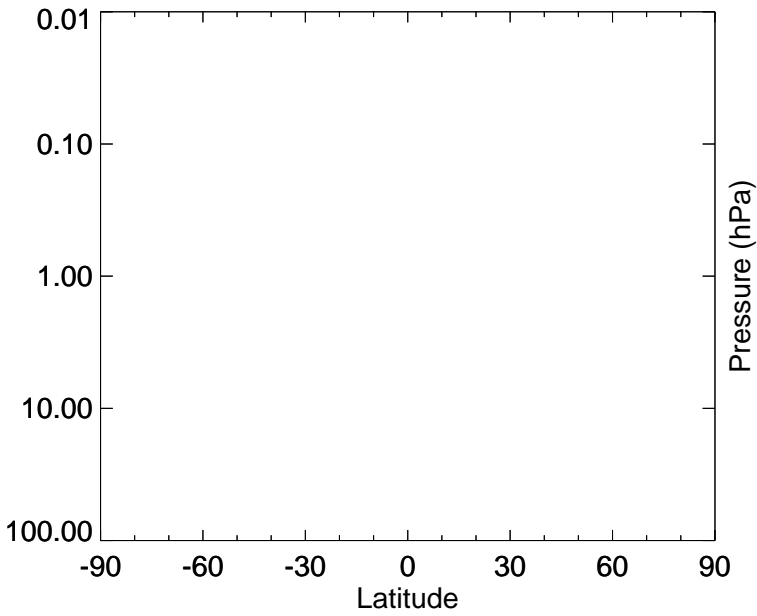
IMAE - Strat zonal mean % diff for Oct



GEOS-Chem Stratospheric Zonal Difference Maps

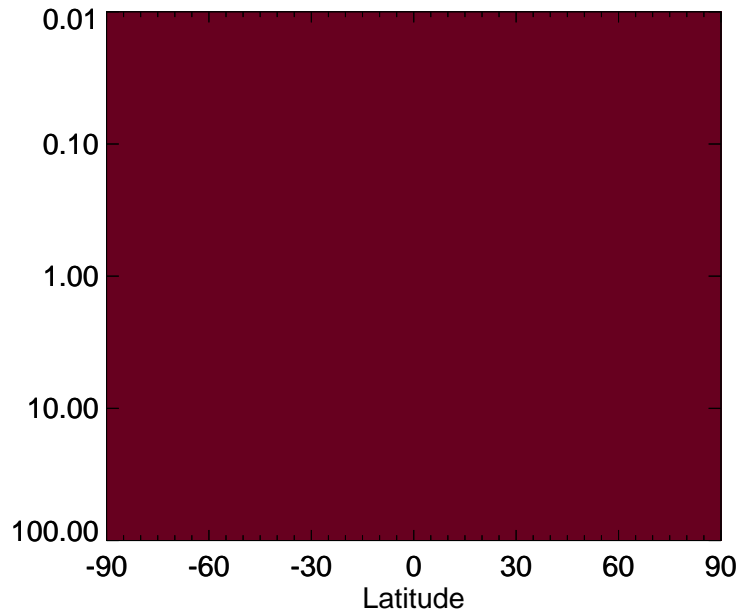
v11-02c - v11-02a

SOAIE - Strat zonal mean abs diff for Oct



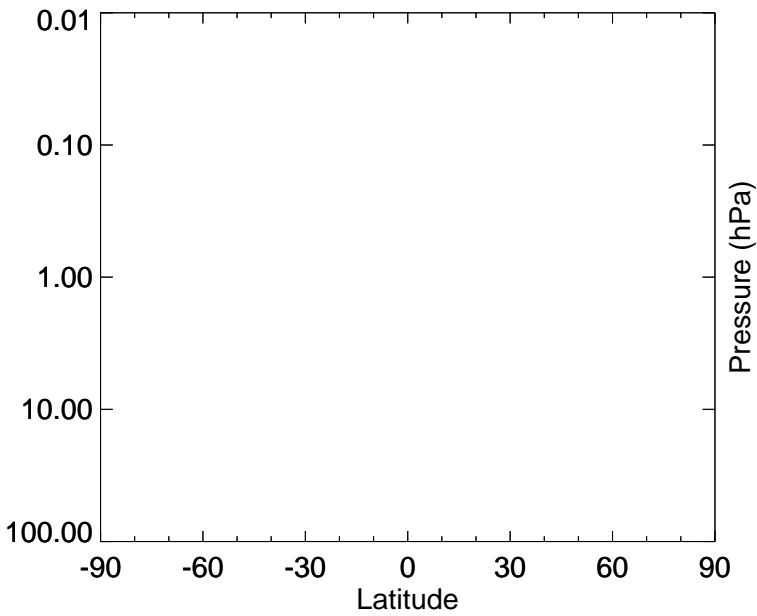
v11-02c / v11-02a

SOAIE - Strat zonal mean % diff for Oct



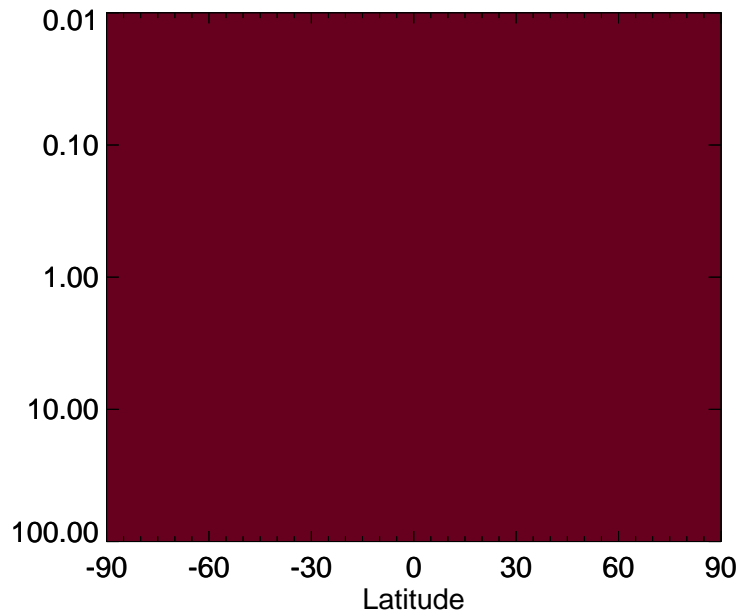
v11-02c - v11-01-public-Run0

SOAIE - Strat zonal mean abs diff for Oct



v11-02c / v11-01-public-Run0

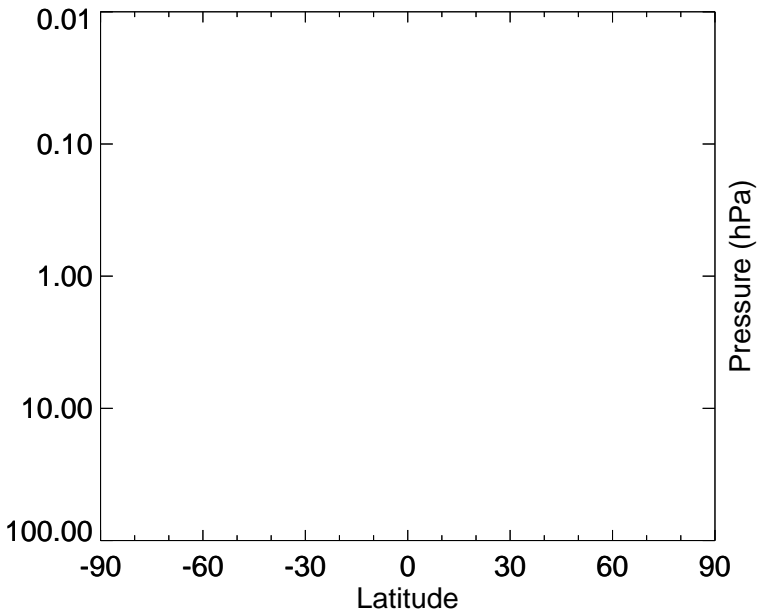
SOAIE - Strat zonal mean % diff for Oct



GEOS-Chem Stratospheric Zonal Difference Maps

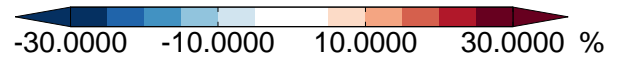
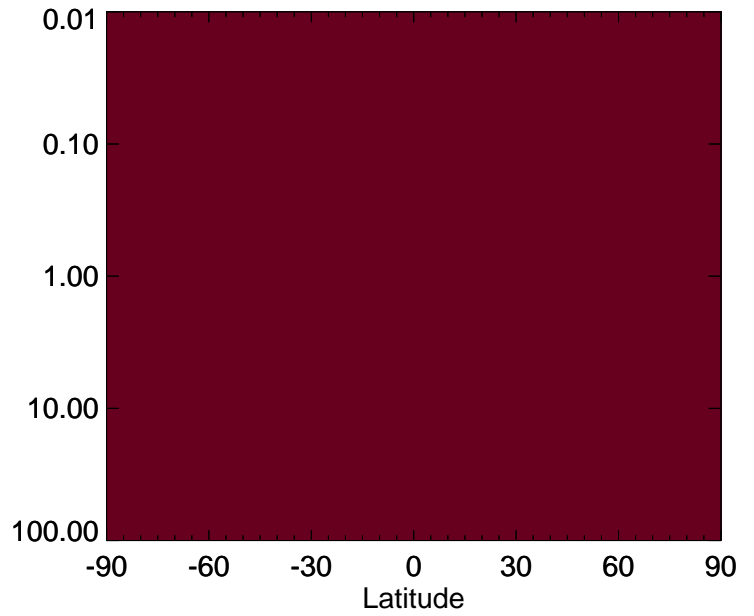
v11-02c - v11-02a

SOAME - Strat zonal mean abs diff for Oct



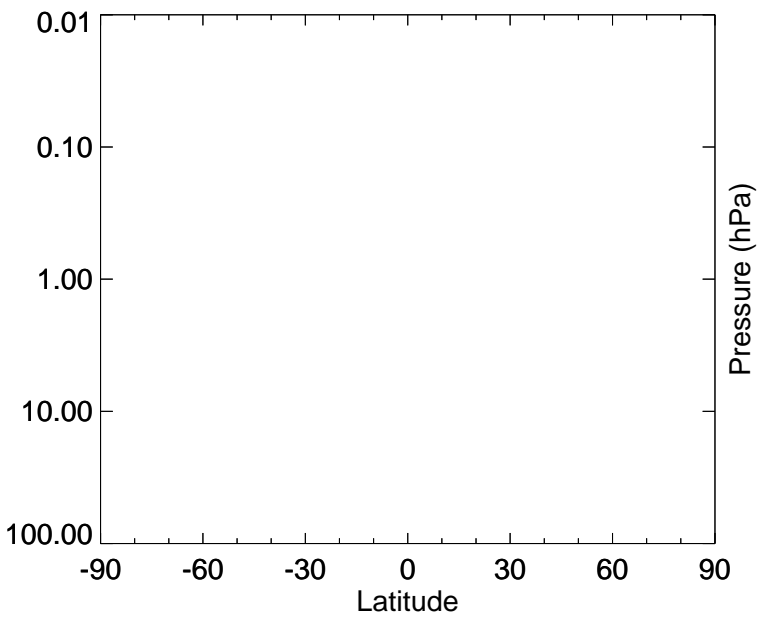
v11-02c / v11-02a

SOAME - Strat zonal mean % diff for Oct



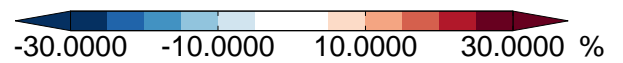
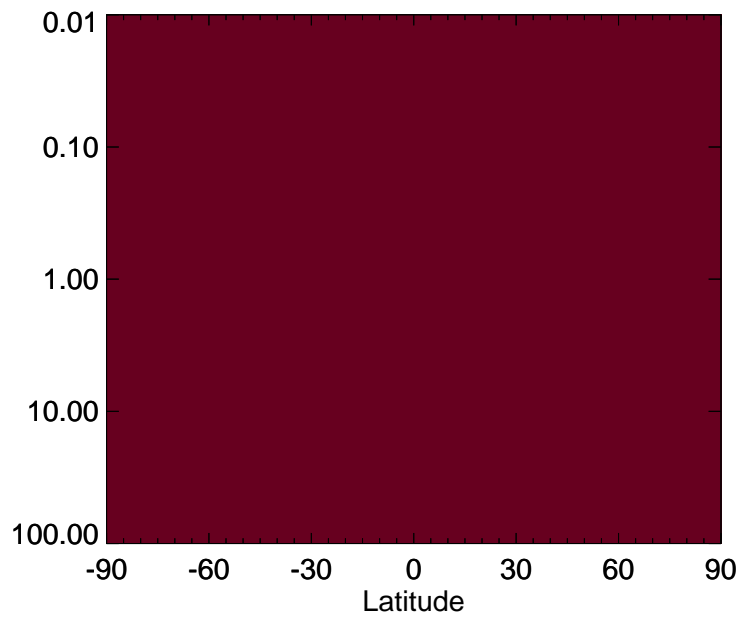
v11-02c - v11-01-public-Run0

SOAME - Strat zonal mean abs diff for Oct



v11-02c / v11-01-public-Run0

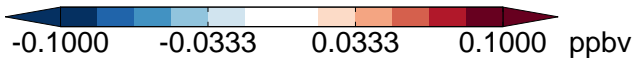
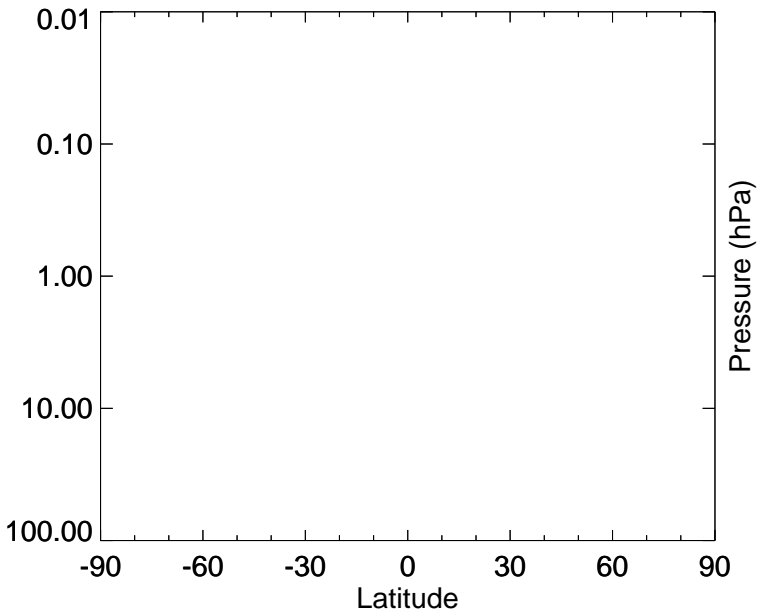
SOAME - Strat zonal mean % diff for Oct



GEOS-Chem Stratospheric Zonal Difference Maps

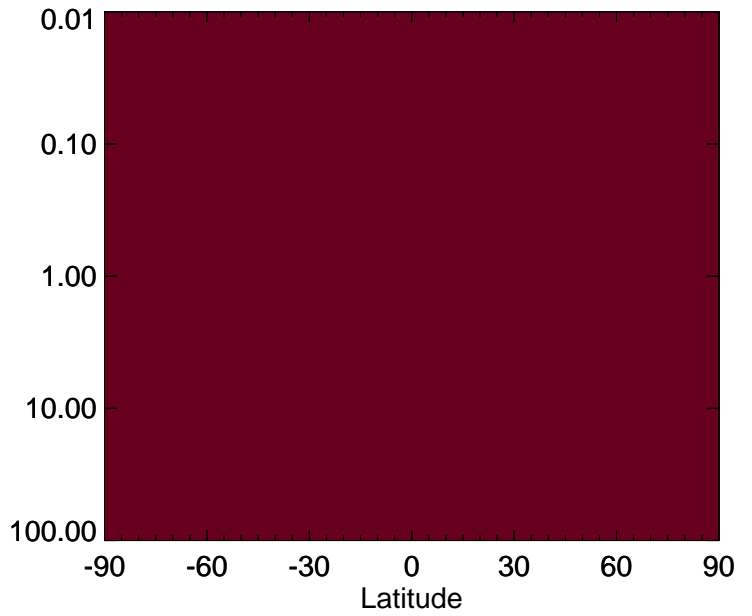
v11-02c - v11-02a

SOAGX - Strat zonal mean abs diff for Oct



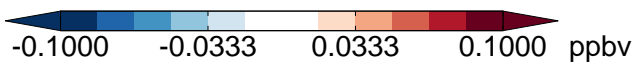
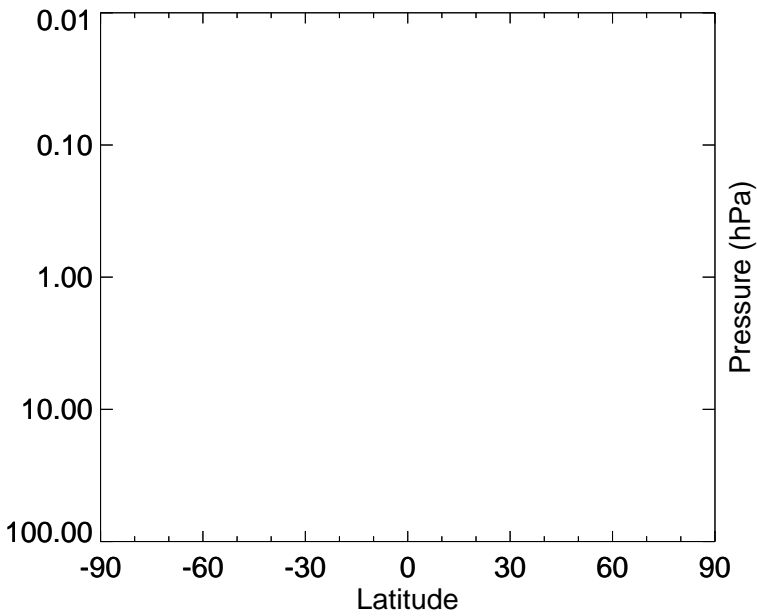
v11-02c / v11-02a

SOAGX - Strat zonal mean % diff for Oct



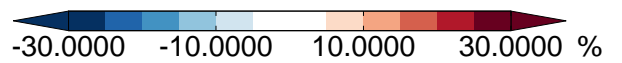
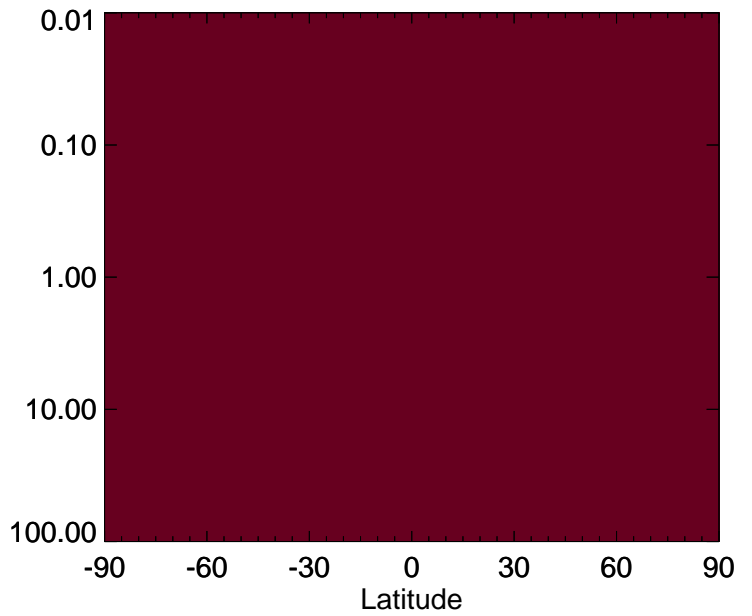
v11-02c - v11-01-public-Run0

SOAGX - Strat zonal mean abs diff for Oct



v11-02c / v11-01-public-Run0

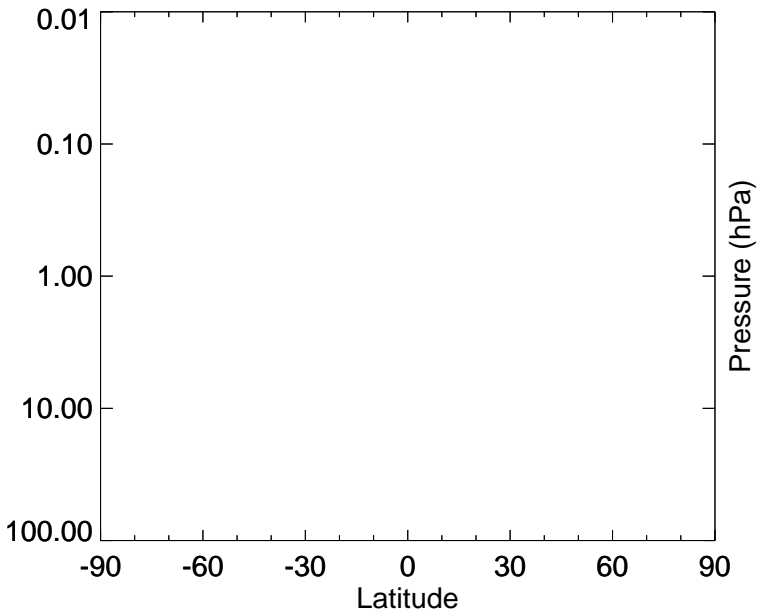
SOAGX - Strat zonal mean % diff for Oct



GEOS-Chem Stratospheric Zonal Difference Maps

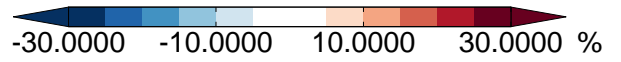
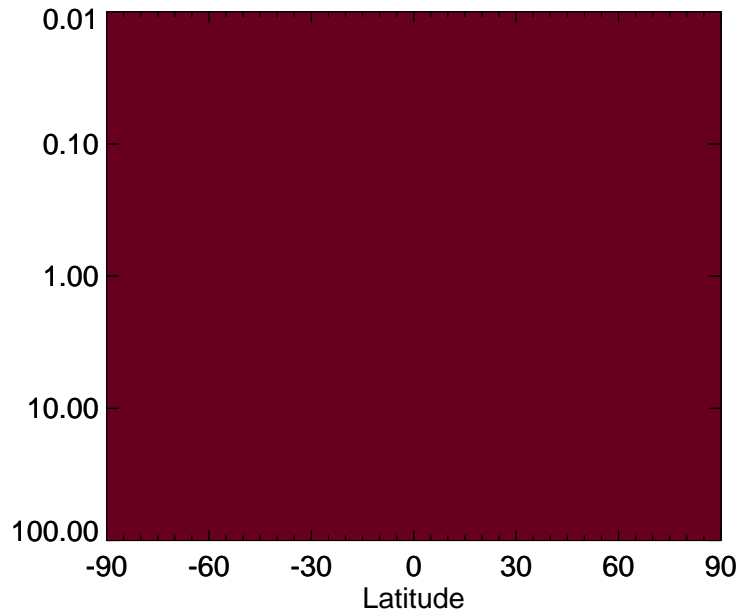
v11-02c - v11-02a

SOAMG - Strat zonal mean abs diff for Oct



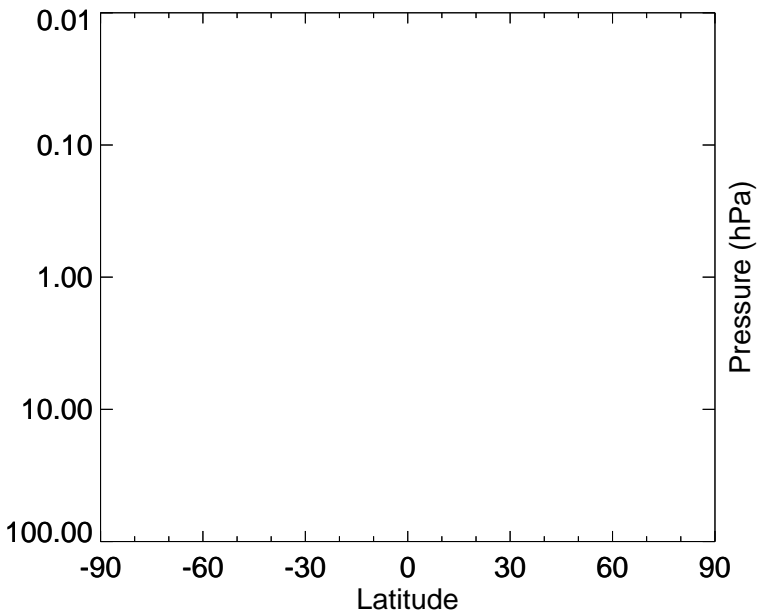
v11-02c / v11-02a

SOAMG - Strat zonal mean % diff for Oct



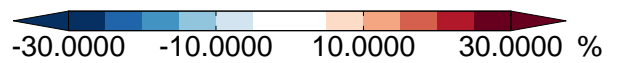
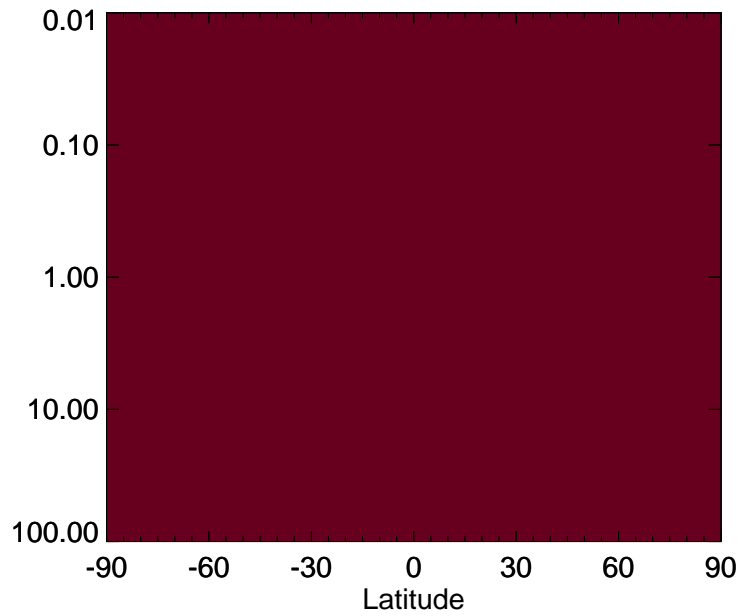
v11-02c - v11-01-public-Run0

SOAMG - Strat zonal mean abs diff for Oct



v11-02c / v11-01-public-Run0

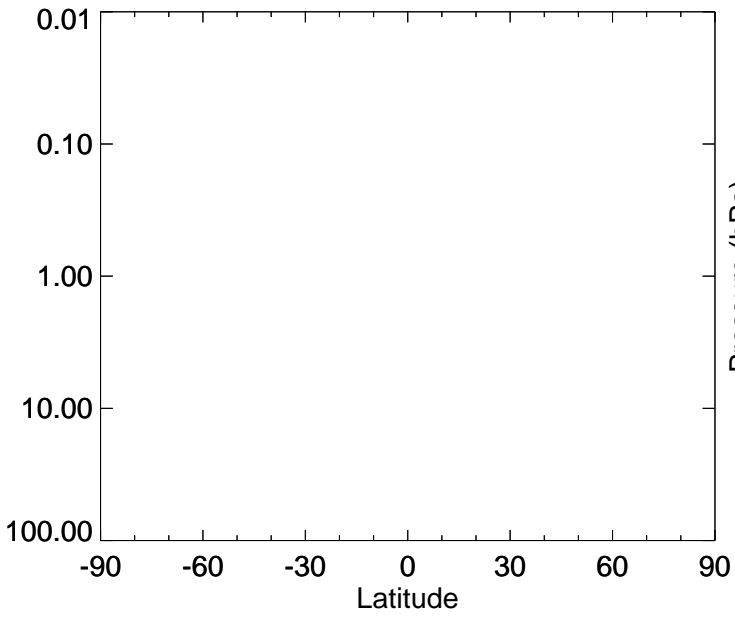
SOAMG - Strat zonal mean % diff for Oct



GEOS-Chem Stratospheric Zonal Difference Maps

v11-02c - v11-02a

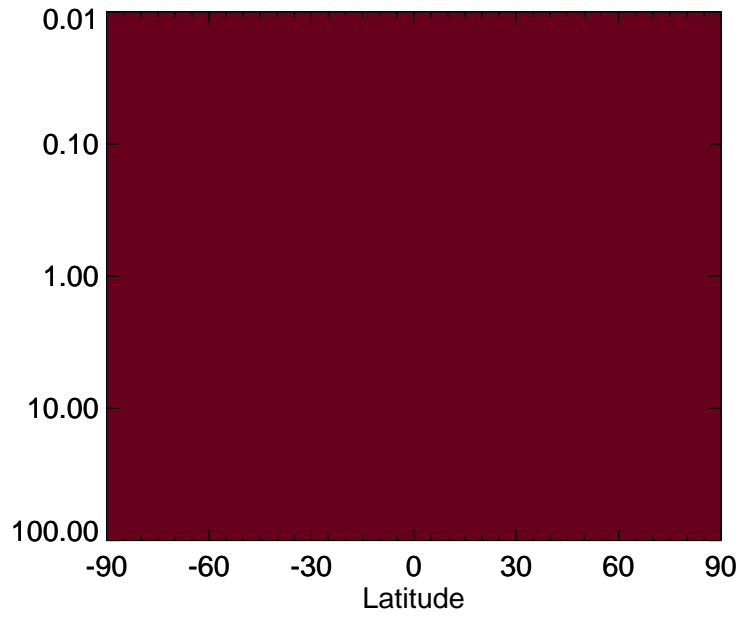
LVOC - Strat zonal mean abs diff for Oct



-0.1000 -0.0333 0.0333 0.1000 ppbv

v11-02c / v11-02a

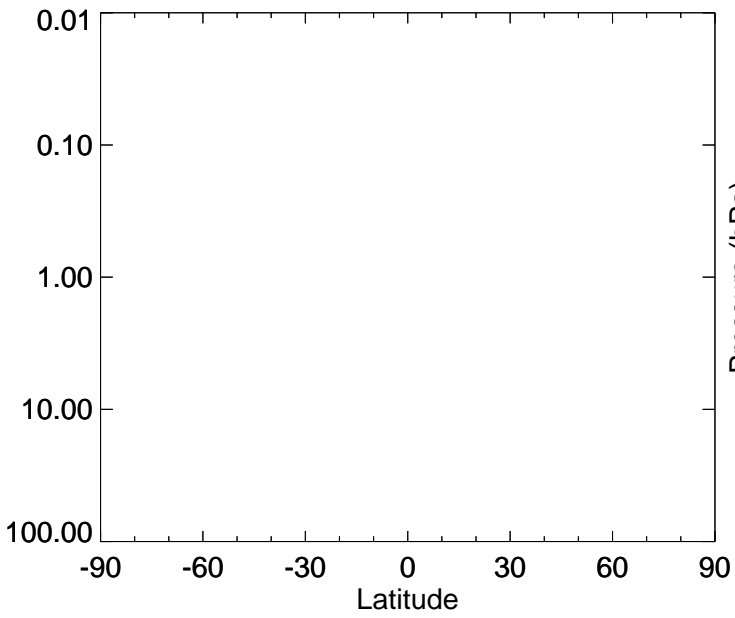
LVOC - Strat zonal mean % diff for Oct



-30.0000 -10.0000 10.0000 30.0000 %

v11-02c - v11-01-public-Run0

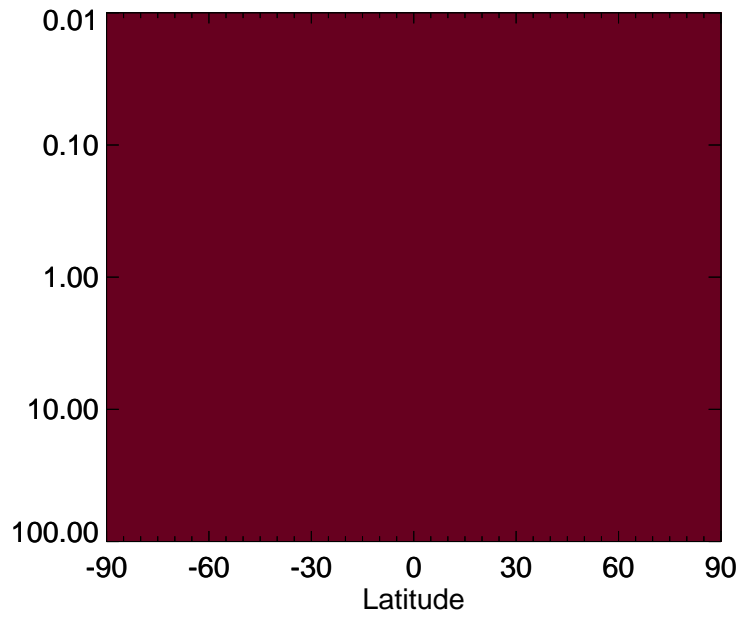
LVOC - Strat zonal mean abs diff for Oct



-0.1000 -0.0333 0.0333 0.1000 ppbv

v11-02c / v11-01-public-Run0

LVOC - Strat zonal mean % diff for Oct

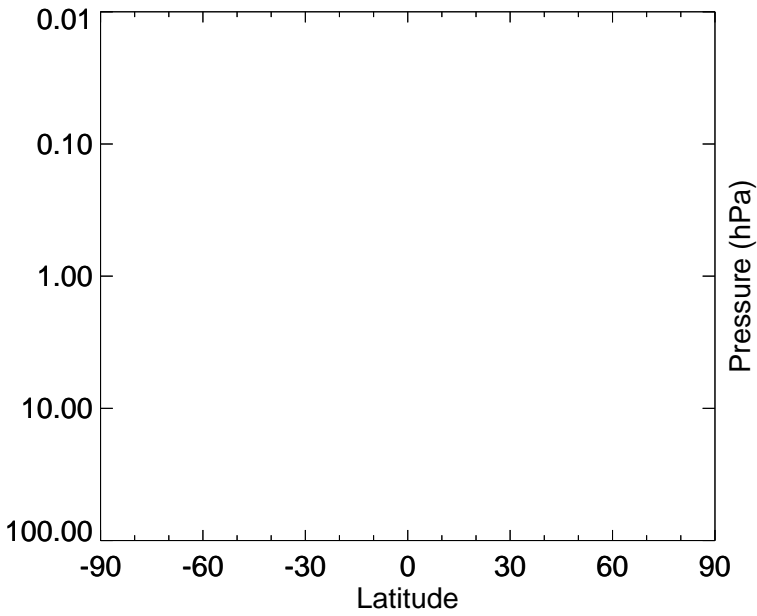


-30.0000 -10.0000 10.0000 30.0000 %

GEOS-Chem Stratospheric Zonal Difference Maps

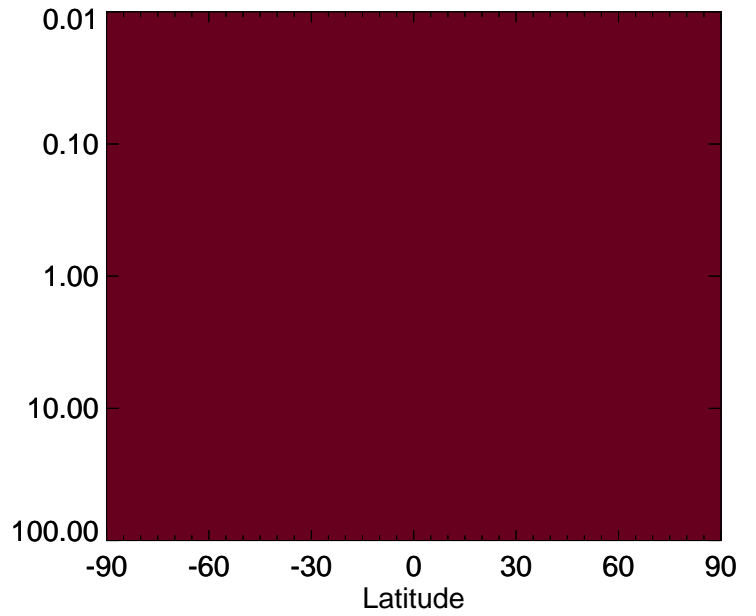
v11-02c - v11-02a

LVOCOA - Strat zonal mean abs diff for Oct



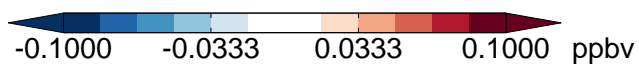
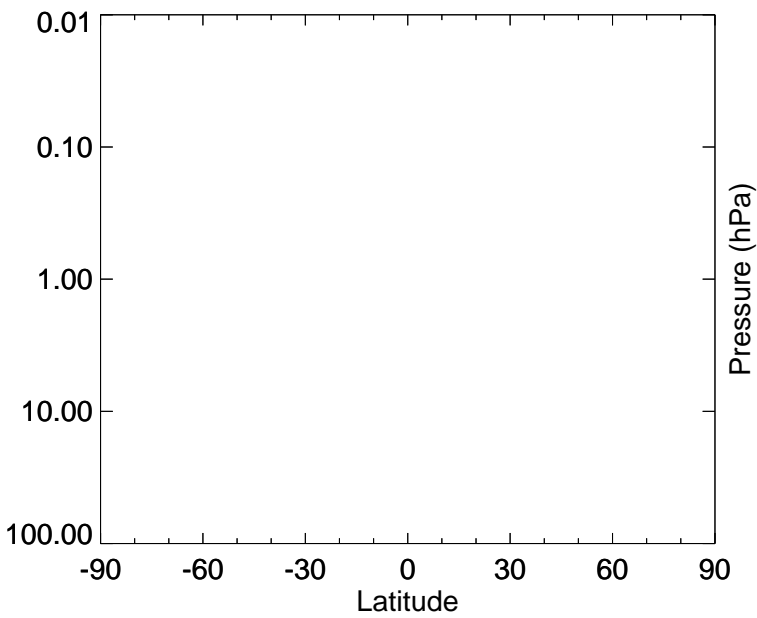
v11-02c / v11-02a

LVOCOA - Strat zonal mean % diff for Oct



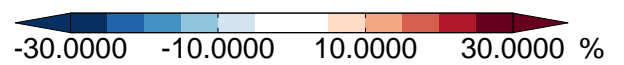
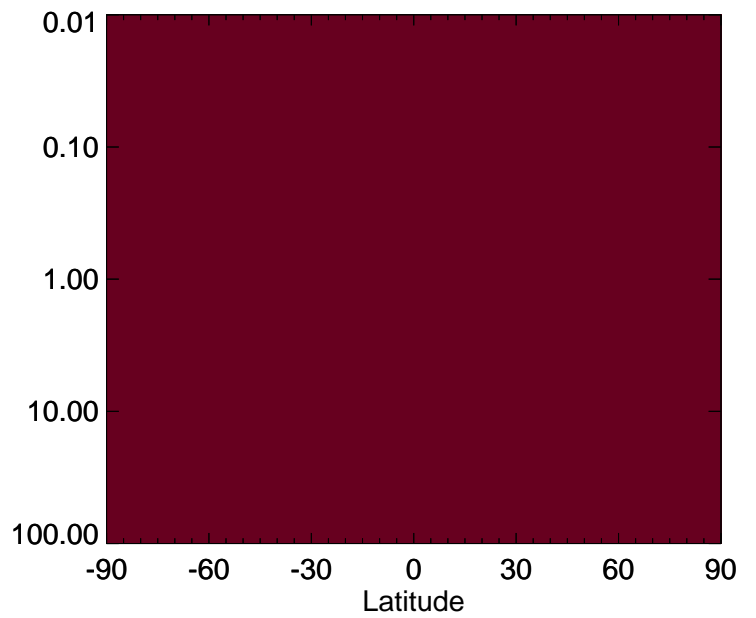
v11-02c - v11-01-public-Run0

LVOCOA - Strat zonal mean abs diff for Oct



v11-02c / v11-01-public-Run0

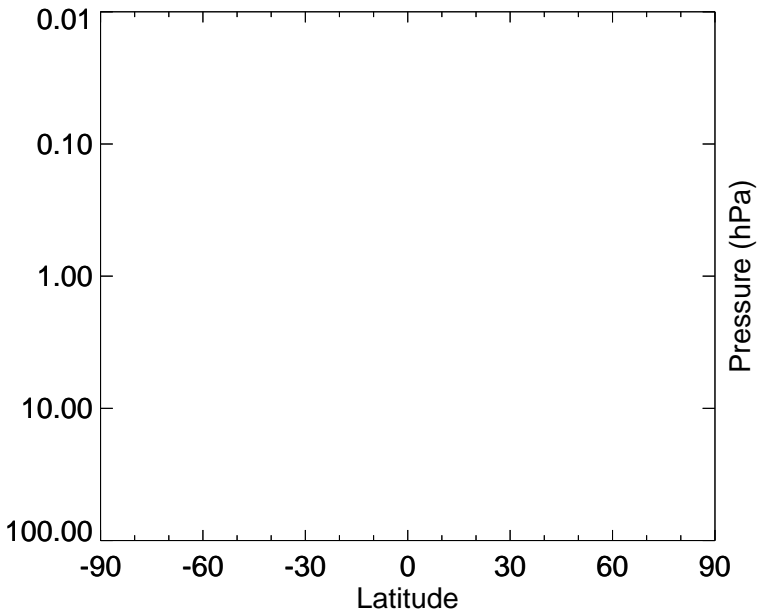
LVOCOA - Strat zonal mean % diff for Oct



GEOS-Chem Stratospheric Zonal Difference Maps

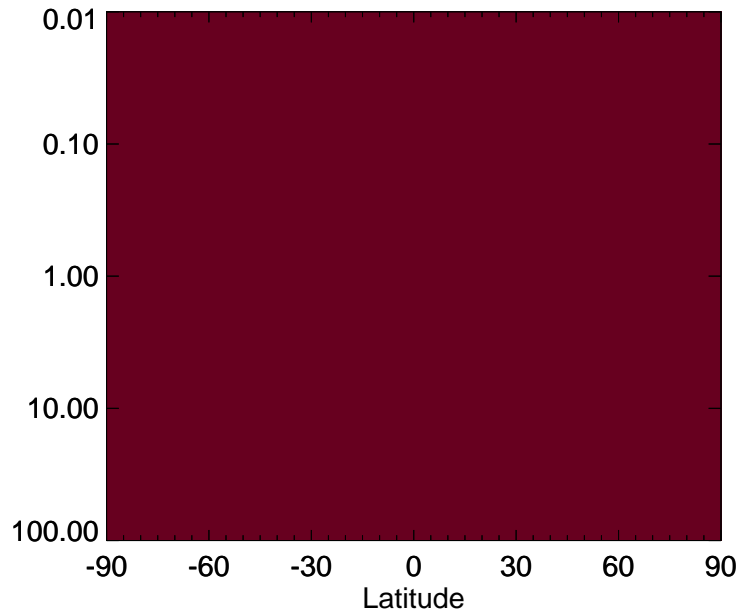
v11-02c - v11-02a

ISN1OG - Strat zonal mean abs diff for Oct



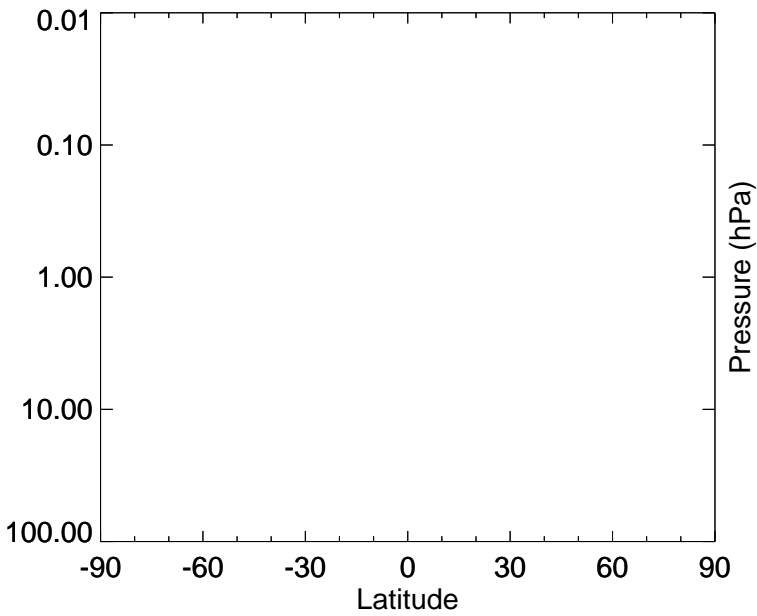
v11-02c / v11-02a

ISN1OG - Strat zonal mean % diff for Oct



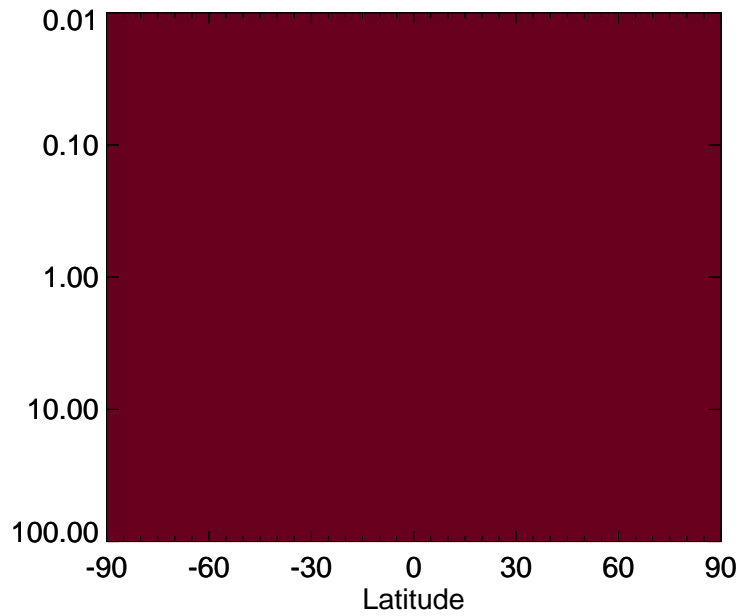
v11-02c - v11-01-public-Run0

ISN1OG - Strat zonal mean abs diff for Oct



v11-02c / v11-01-public-Run0

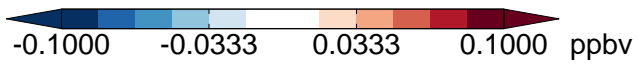
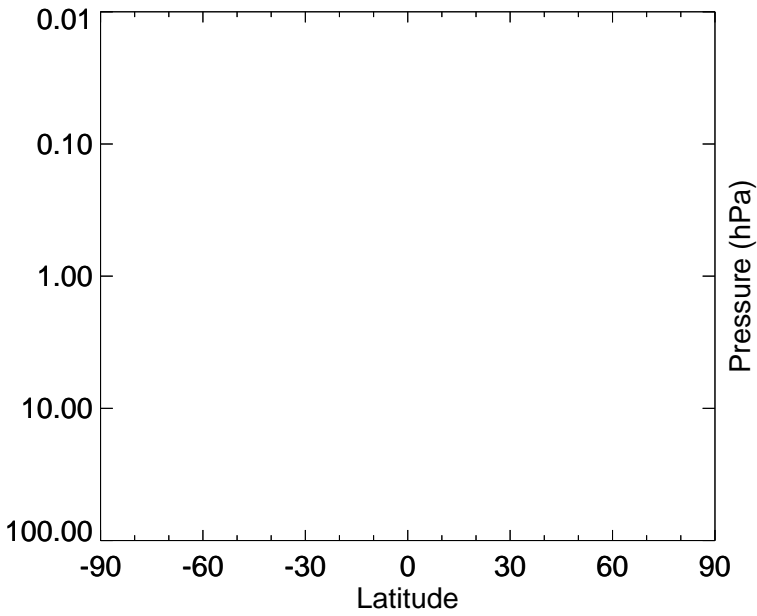
ISN1OG - Strat zonal mean % diff for Oct



GEOS-Chem Stratospheric Zonal Difference Maps

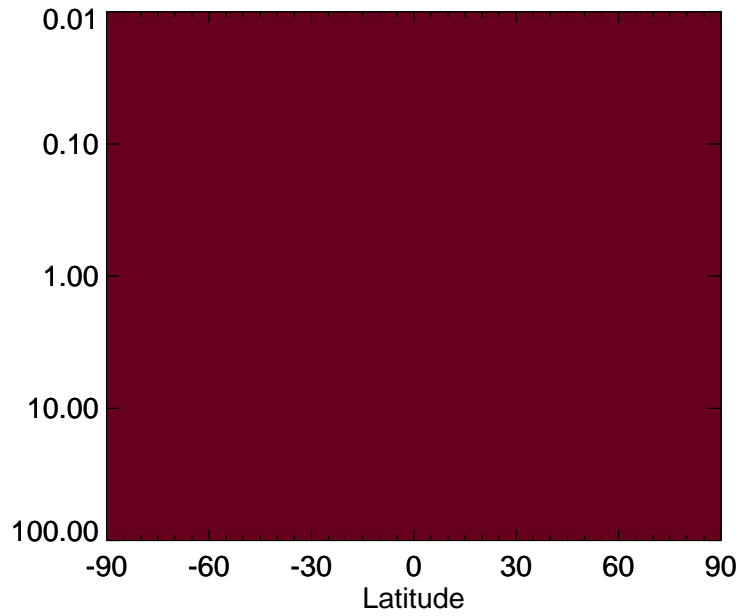
v11-02c - v11-02a

ISN10A - Strat zonal mean abs diff for Oct



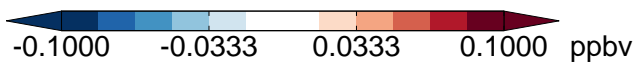
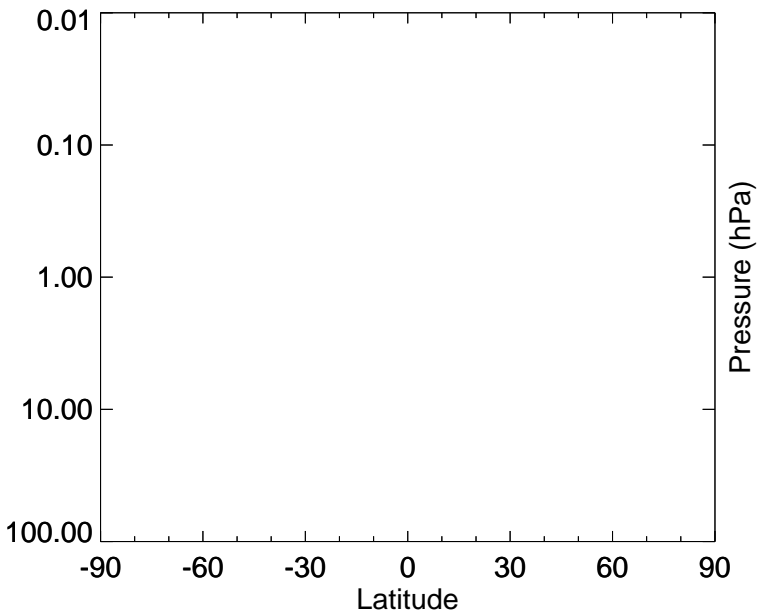
v11-02c / v11-02a

ISN10A - Strat zonal mean % diff for Oct



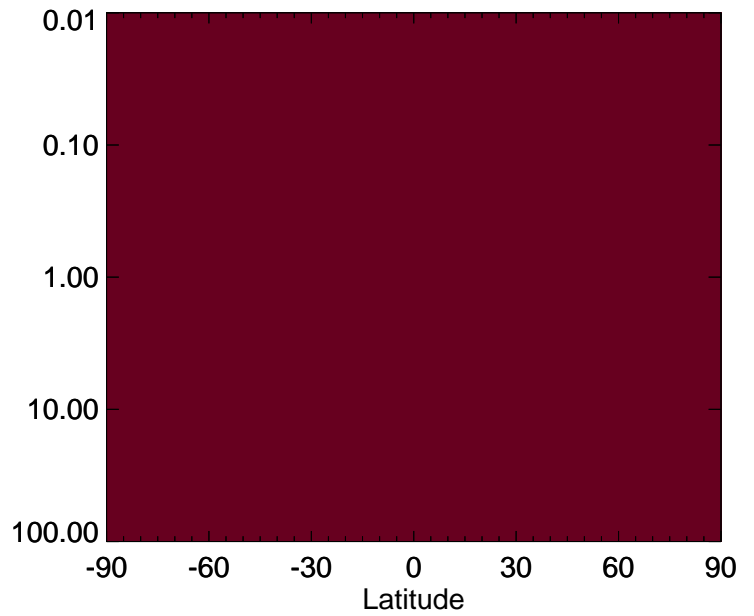
v11-02c - v11-01-public-Run0

ISN10A - Strat zonal mean abs diff for Oct



v11-02c / v11-01-public-Run0

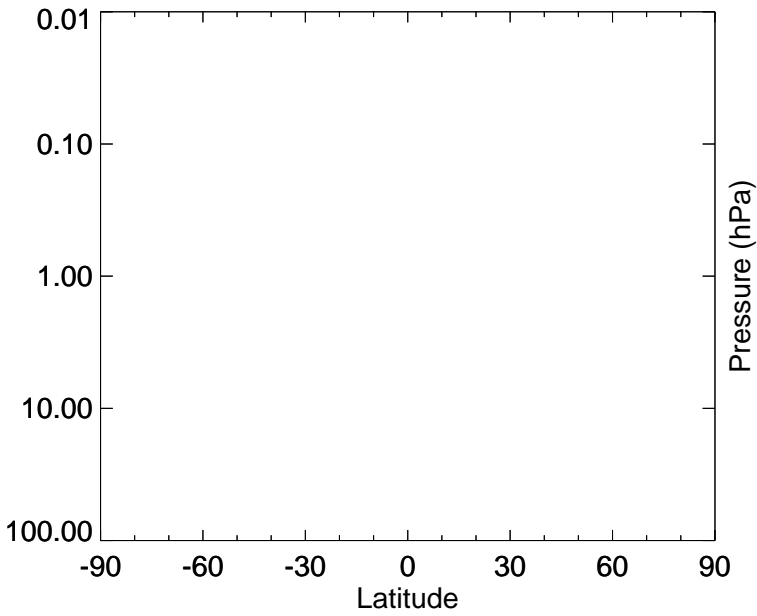
ISN10A - Strat zonal mean % diff for Oct



GEOS-Chem Stratospheric Zonal Difference Maps

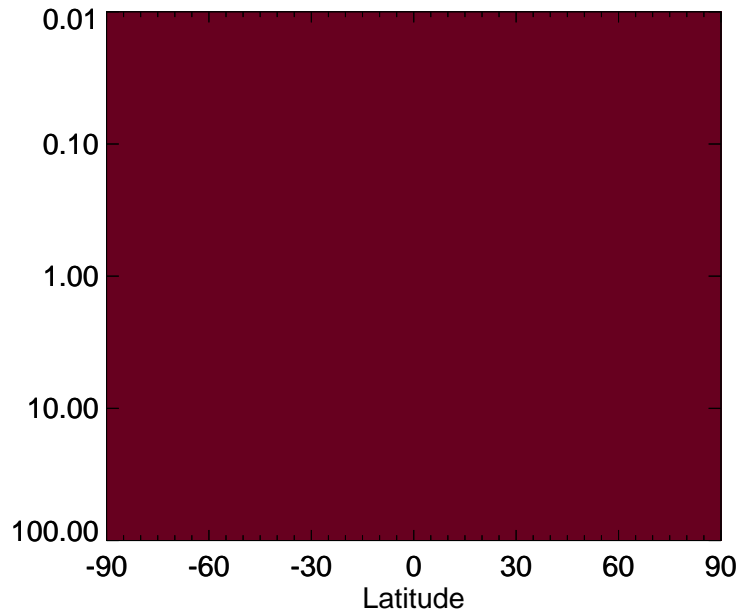
v11-02c - v11-02a

MONITS - Strat zonal mean abs diff for Oct



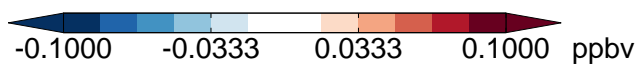
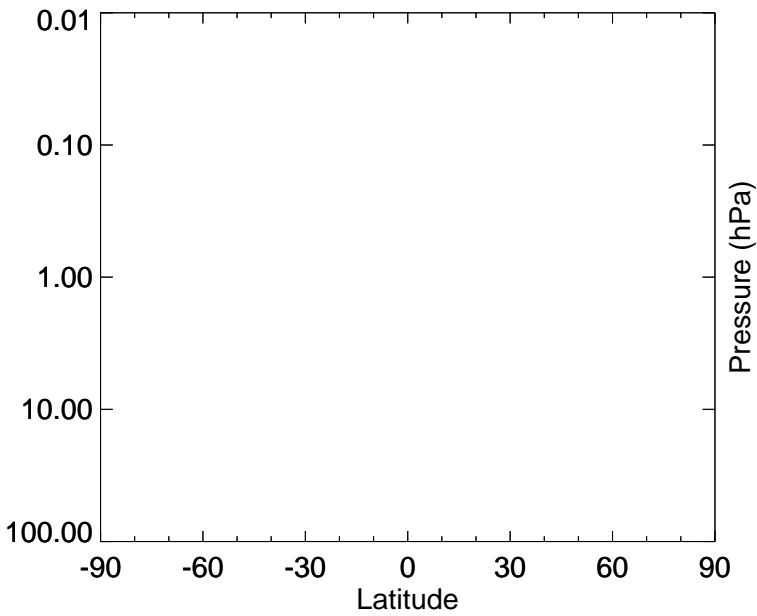
v11-02c / v11-02a

MONITS - Strat zonal mean % diff for Oct



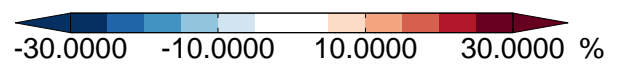
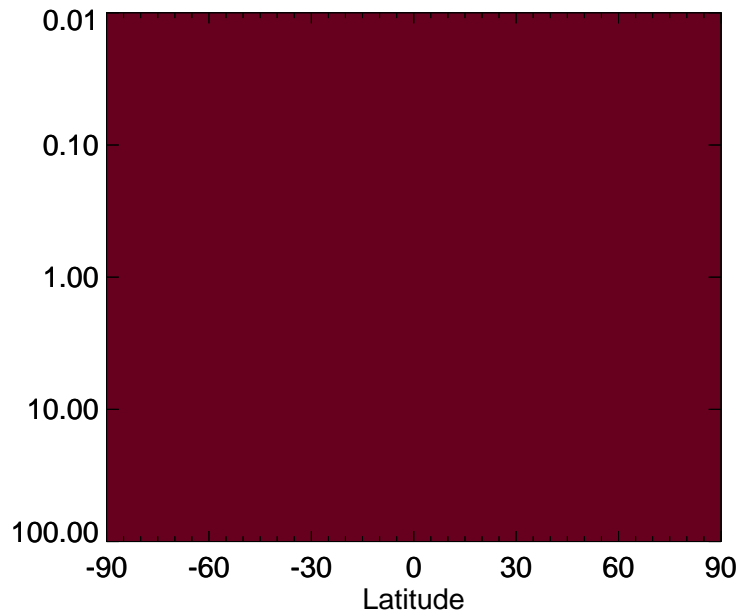
v11-02c - v11-01-public-Run0

MONITS - Strat zonal mean abs diff for Oct



v11-02c / v11-01-public-Run0

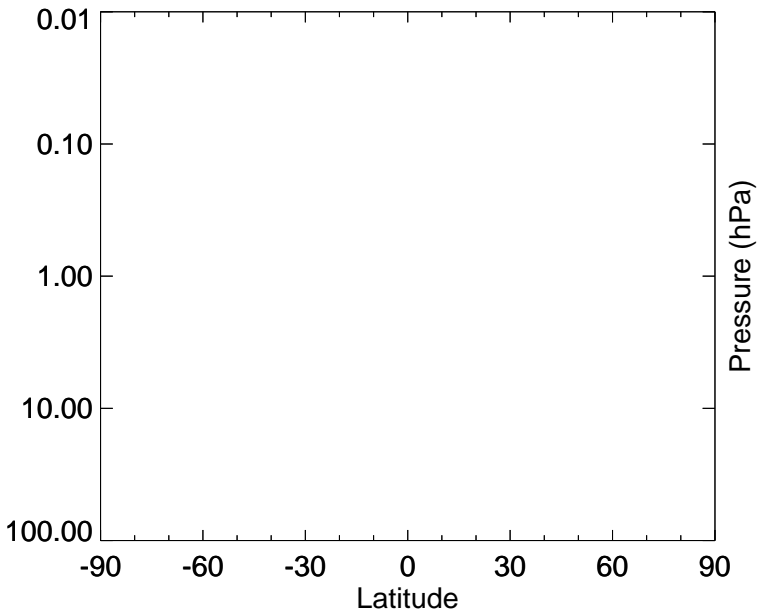
MONITS - Strat zonal mean % diff for Oct



GEOS-Chem Stratospheric Zonal Difference Maps

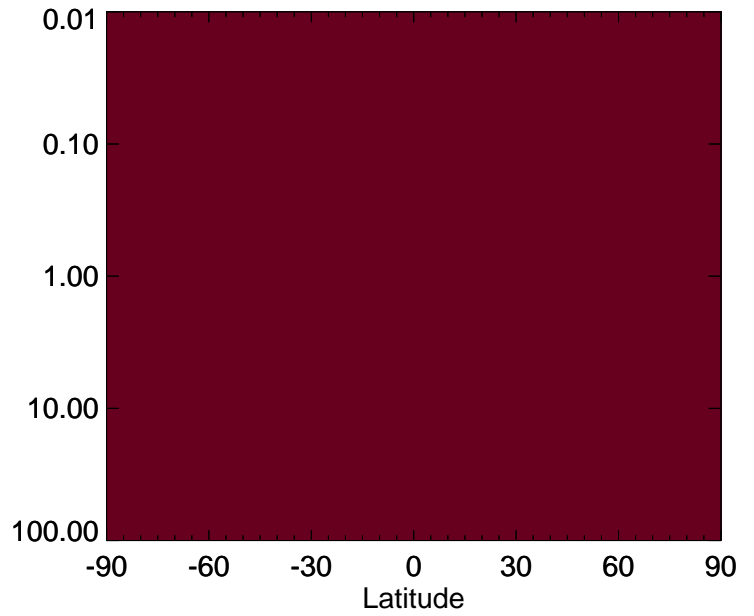
v11-02c - v11-02a

MONITU - Strat zonal mean abs diff for Oct



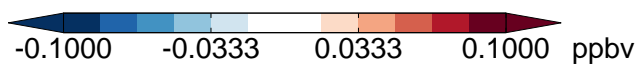
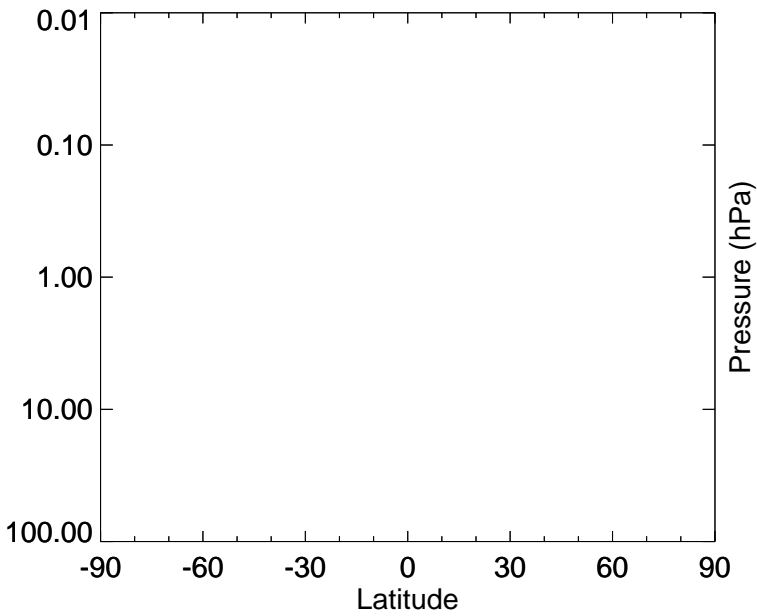
v11-02c / v11-02a

MONITU - Strat zonal mean % diff for Oct



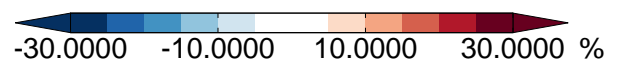
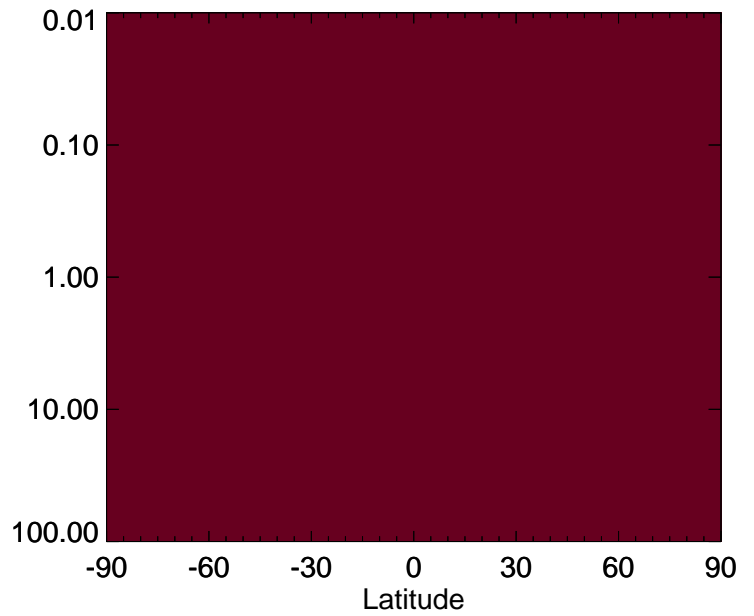
v11-02c - v11-01-public-Run0

MONITU - Strat zonal mean abs diff for Oct



v11-02c / v11-01-public-Run0

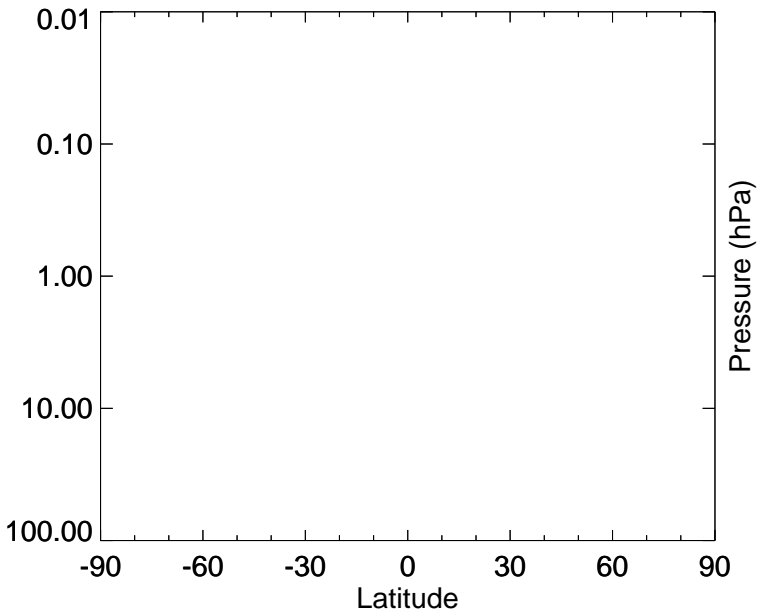
MONITU - Strat zonal mean % diff for Oct



GEOS-Chem Stratospheric Zonal Difference Maps

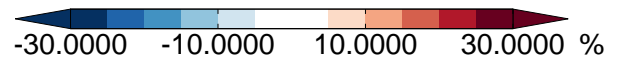
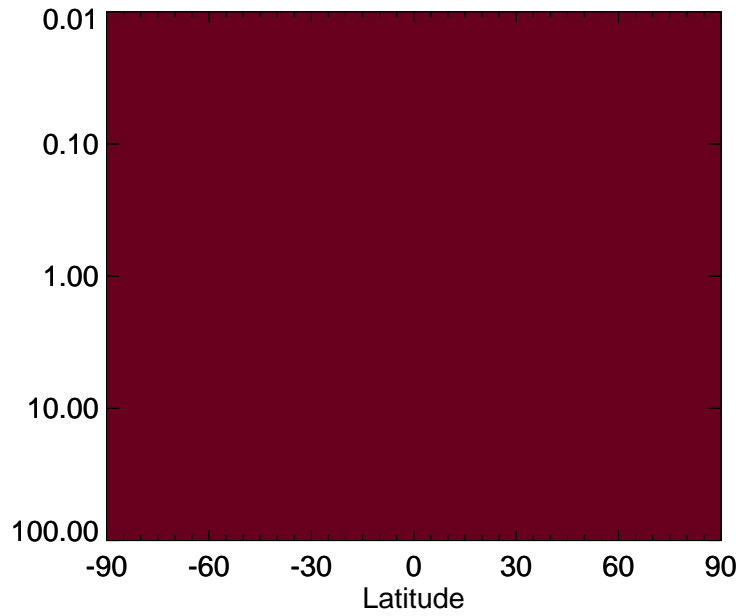
v11-02c - v11-02a

HONIT - Strat zonal mean abs diff for Oct



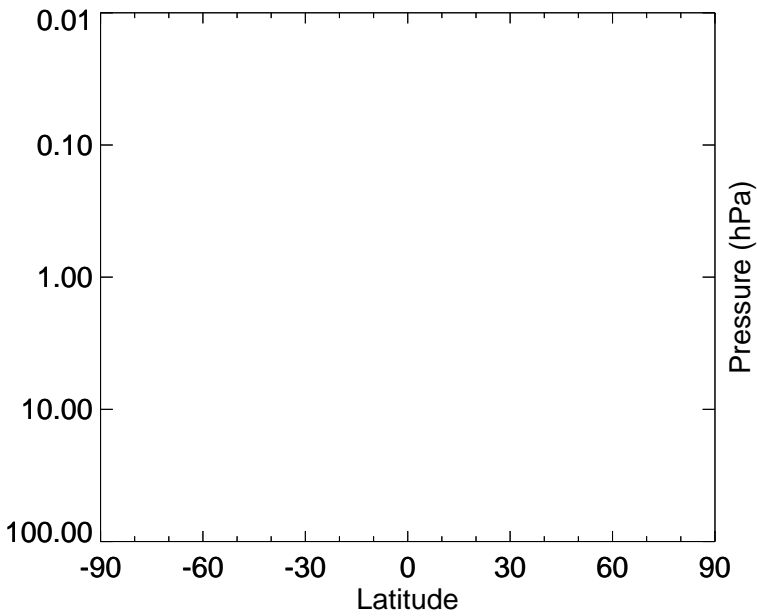
v11-02c / v11-02a

HONIT - Strat zonal mean % diff for Oct



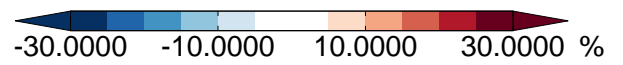
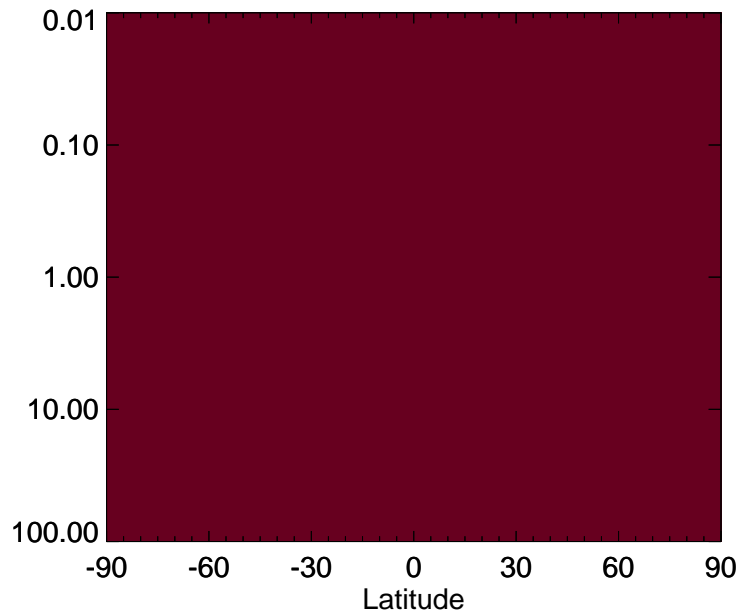
v11-02c - v11-01-public-Run0

HONIT - Strat zonal mean abs diff for Oct



v11-02c / v11-01-public-Run0

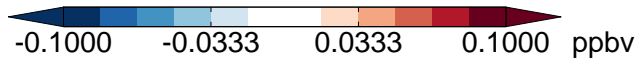
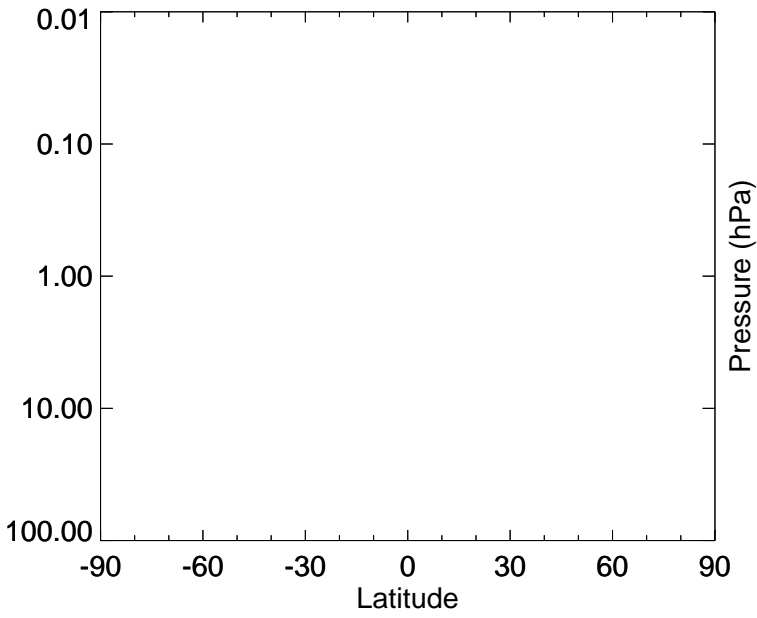
HONIT - Strat zonal mean % diff for Oct



GEOS-Chem Stratospheric Zonal Difference Maps

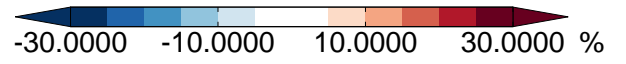
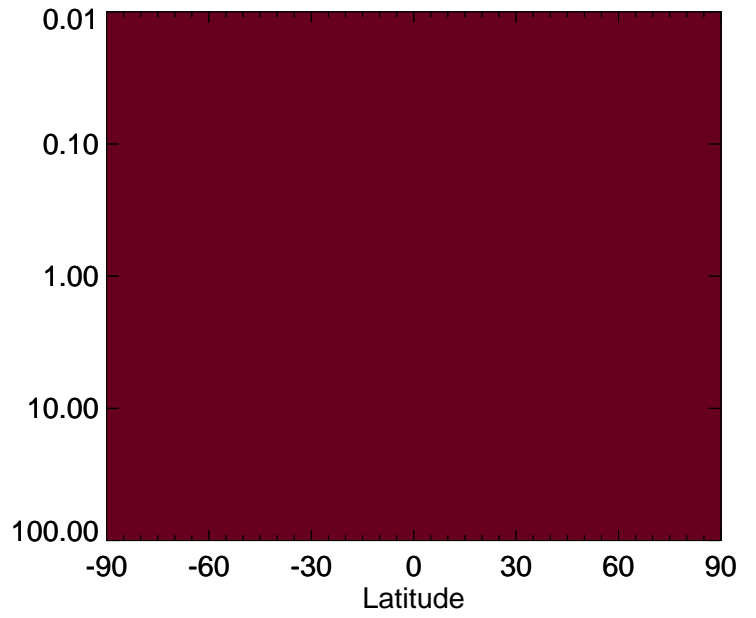
v11-02c - v11-02a

IONITA - Strat zonal mean abs diff for Oct



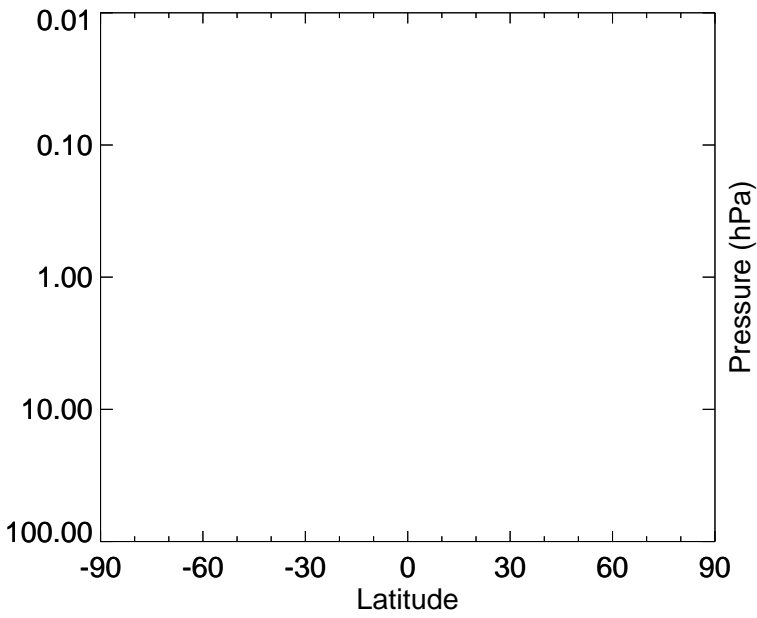
v11-02c / v11-02a

IONITA - Strat zonal mean % diff for Oct



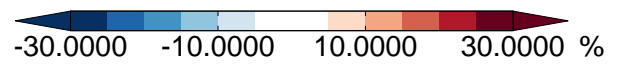
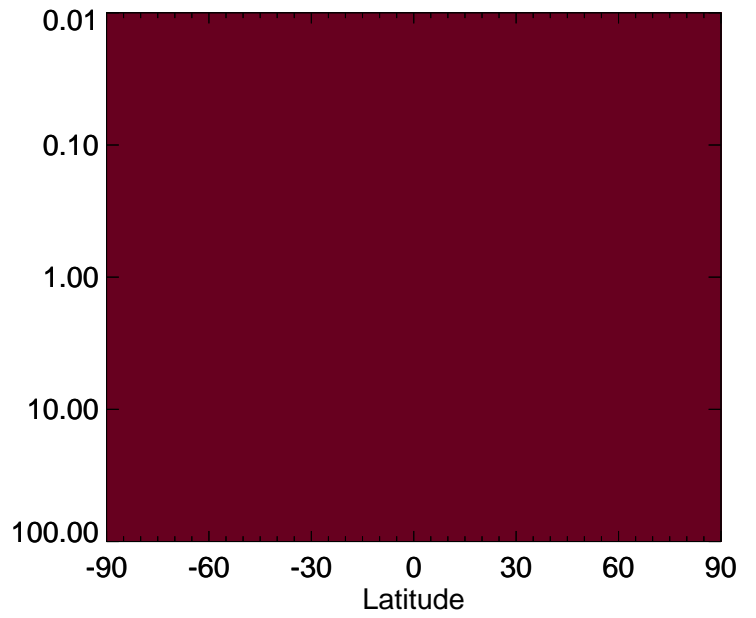
v11-02c - v11-01-public-Run0

IONITA - Strat zonal mean abs diff for Oct



v11-02c / v11-01-public-Run0

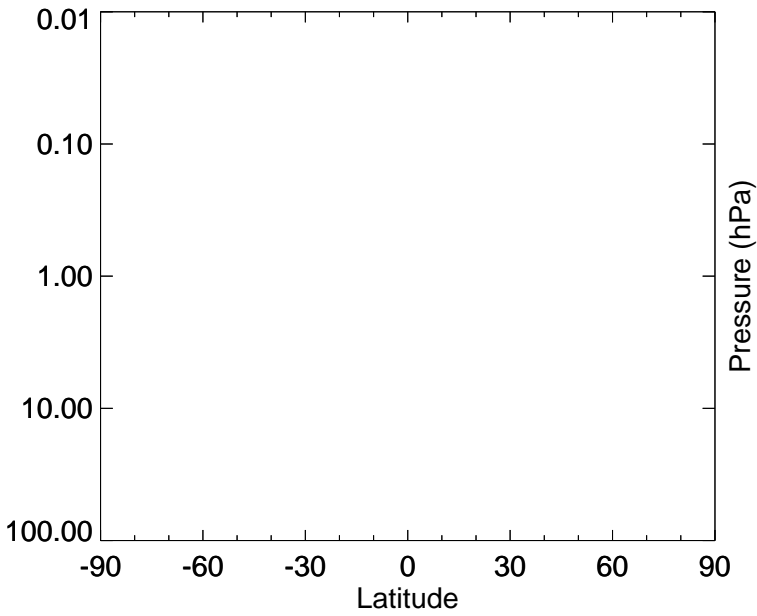
IONITA - Strat zonal mean % diff for Oct



GEOS-Chem Stratospheric Zonal Difference Maps

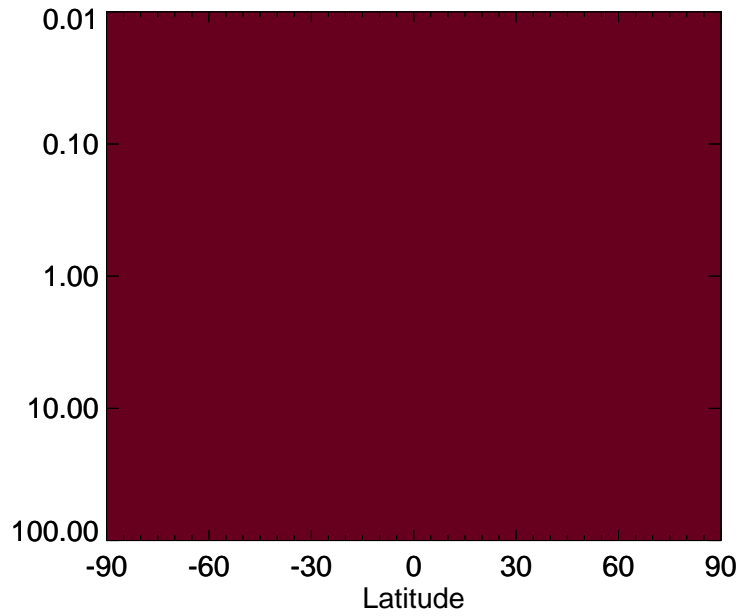
v11-02c - v11-02a

MONITA - Strat zonal mean abs diff for Oct



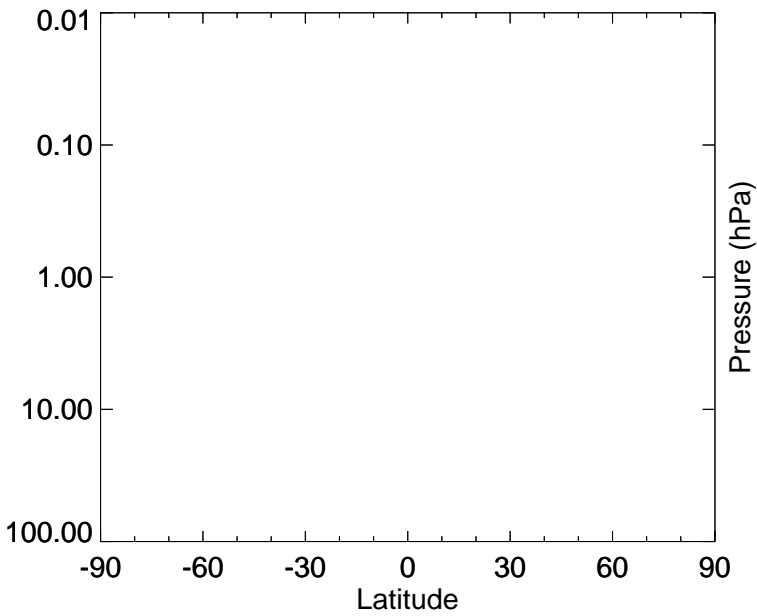
v11-02c / v11-02a

MONITA - Strat zonal mean % diff for Oct



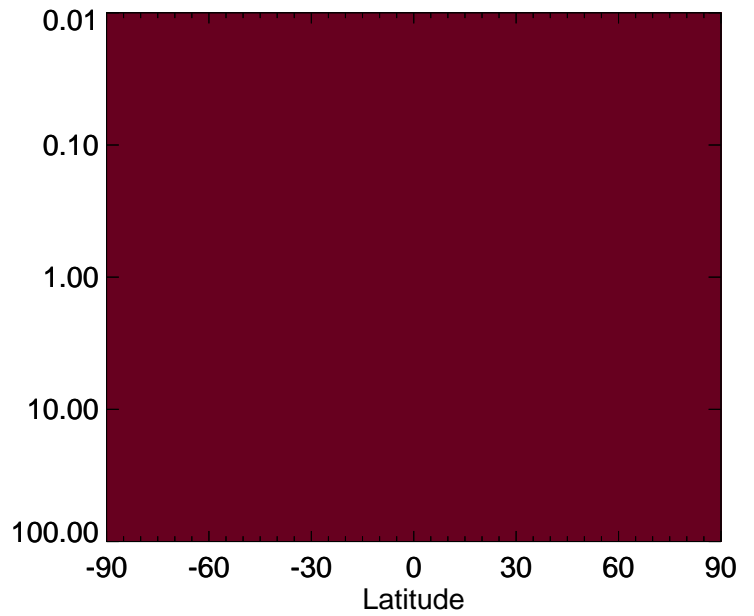
v11-02c - v11-01-public-Run0

MONITA - Strat zonal mean abs diff for Oct



v11-02c / v11-01-public-Run0

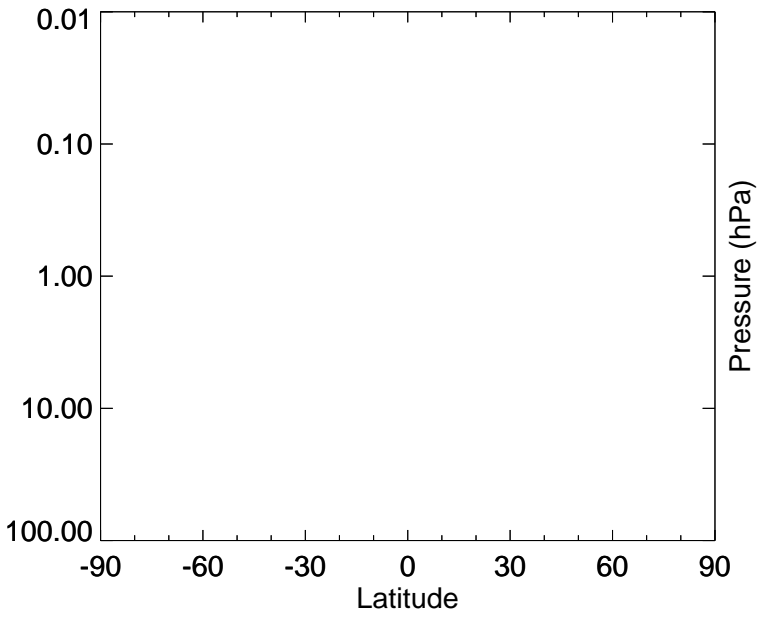
MONITA - Strat zonal mean % diff for Oct



GEOS-Chem Stratospheric Zonal Difference Maps

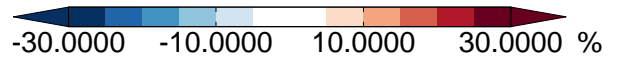
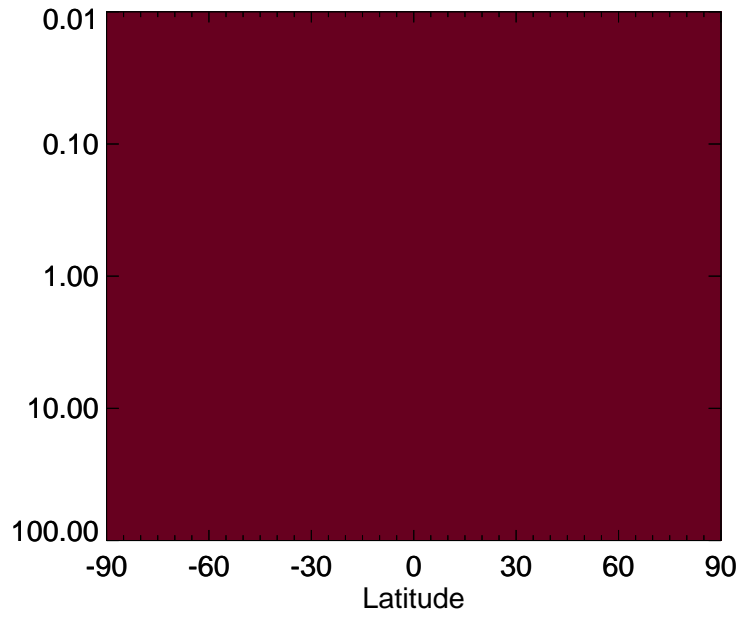
v11-02c - v11-02a

INDIOL - Strat zonal mean abs diff for Oct



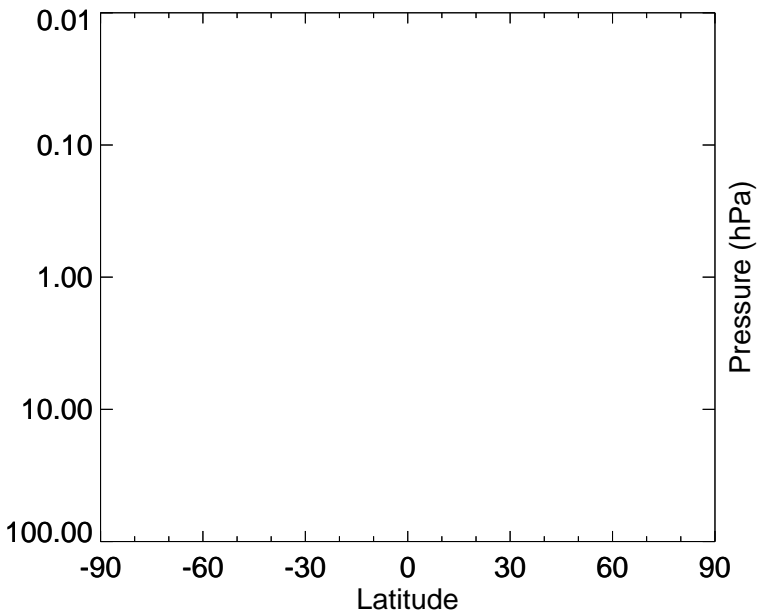
v11-02c / v11-02a

INDIOL - Strat zonal mean % diff for Oct



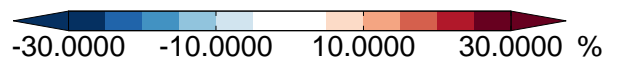
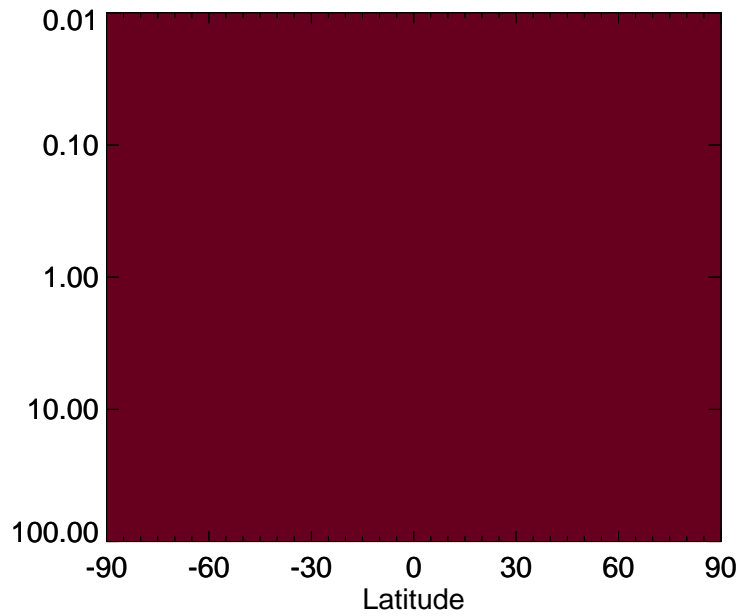
v11-02c - v11-01-public-Run0

INDIOL - Strat zonal mean abs diff for Oct



v11-02c / v11-01-public-Run0

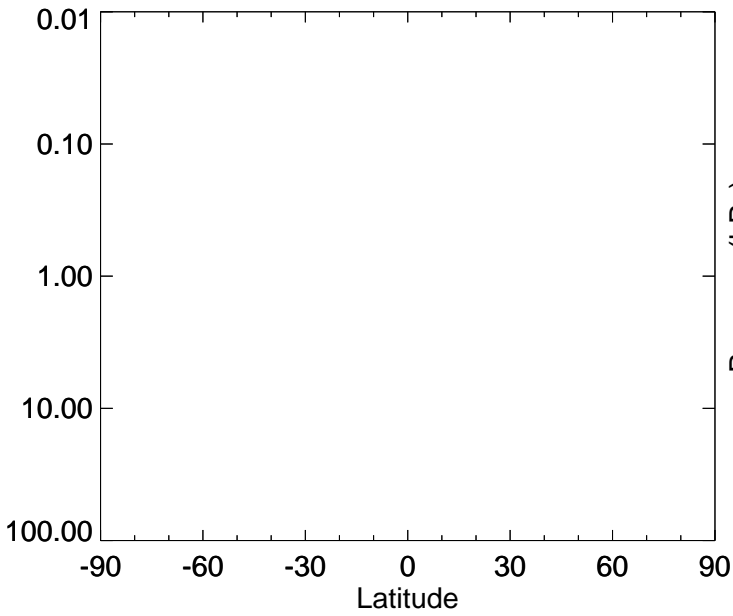
INDIOL - Strat zonal mean % diff for Oct



GEOS-Chem Stratospheric Zonal Difference Maps

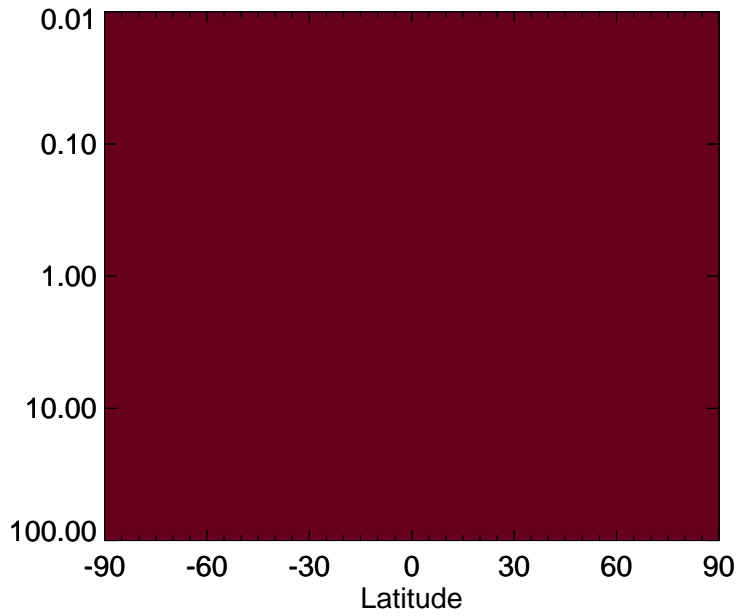
v11-02c - v11-02a

IPMN - Strat zonal mean abs diff for Oct



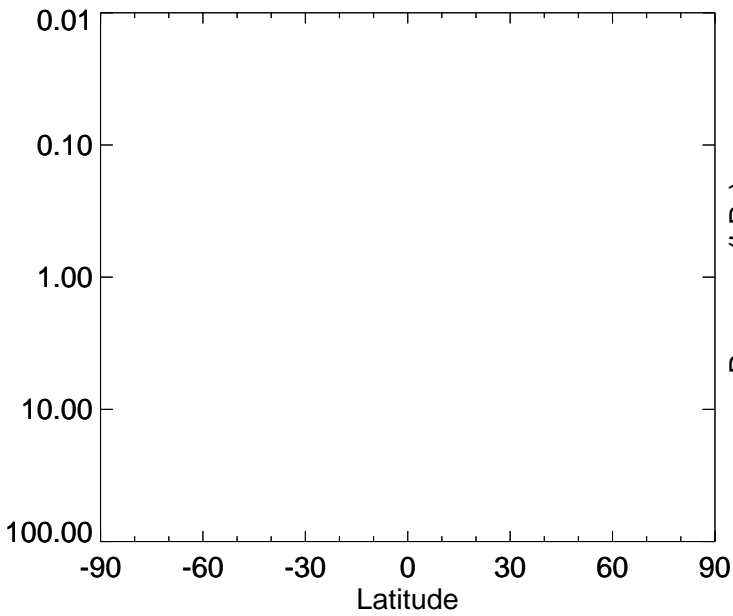
v11-02c / v11-02a

IPMN - Strat zonal mean % diff for Oct



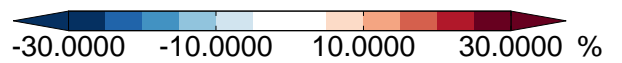
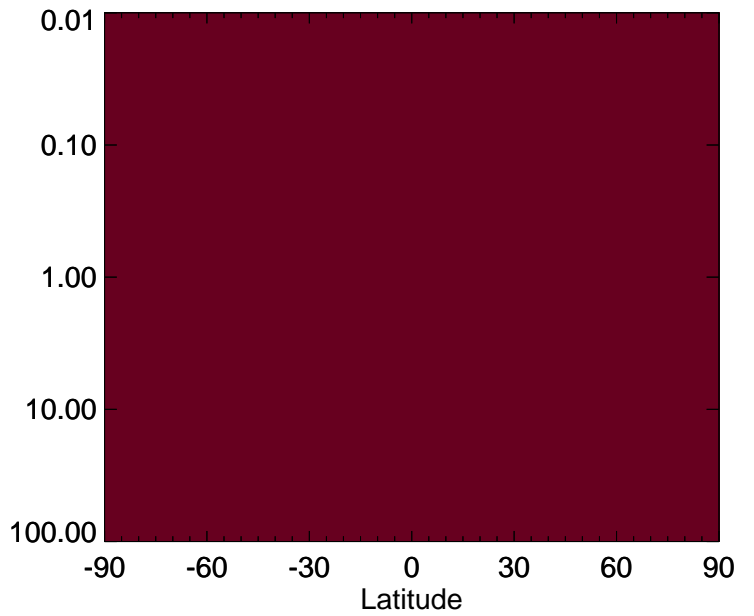
v11-02c - v11-01-public-Run0

IPMN - Strat zonal mean abs diff for Oct



v11-02c / v11-01-public-Run0

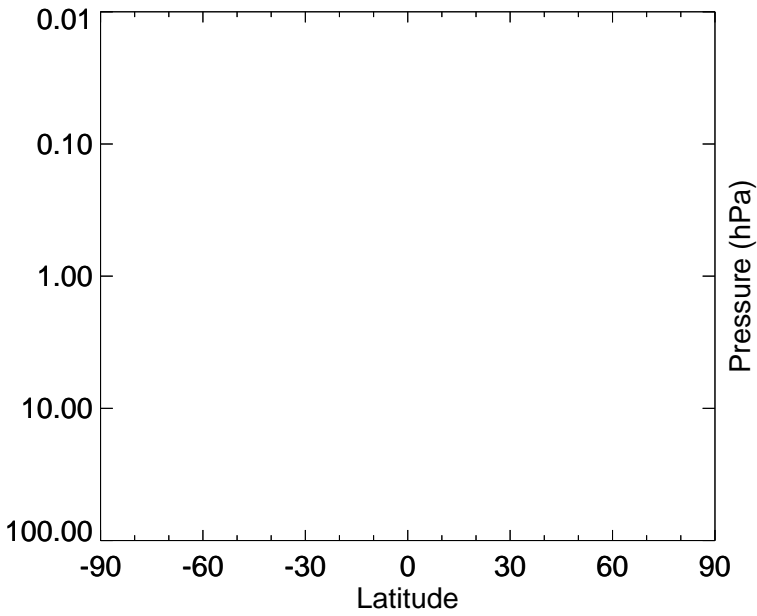
IPMN - Strat zonal mean % diff for Oct



GEOS-Chem Stratospheric Zonal Difference Maps

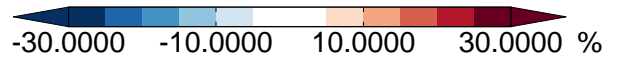
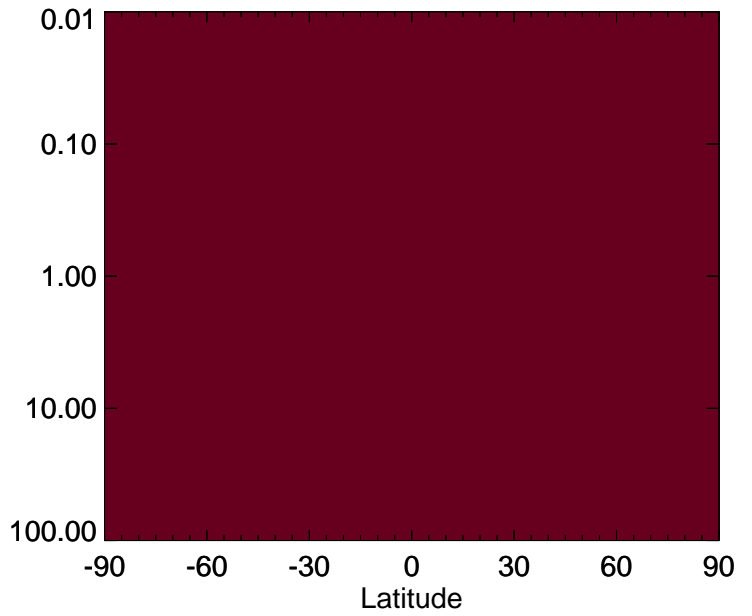
v11-02c - v11-02a

HC187 - Strat zonal mean abs diff for Oct



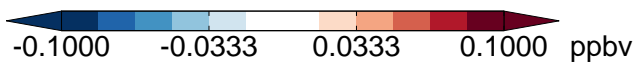
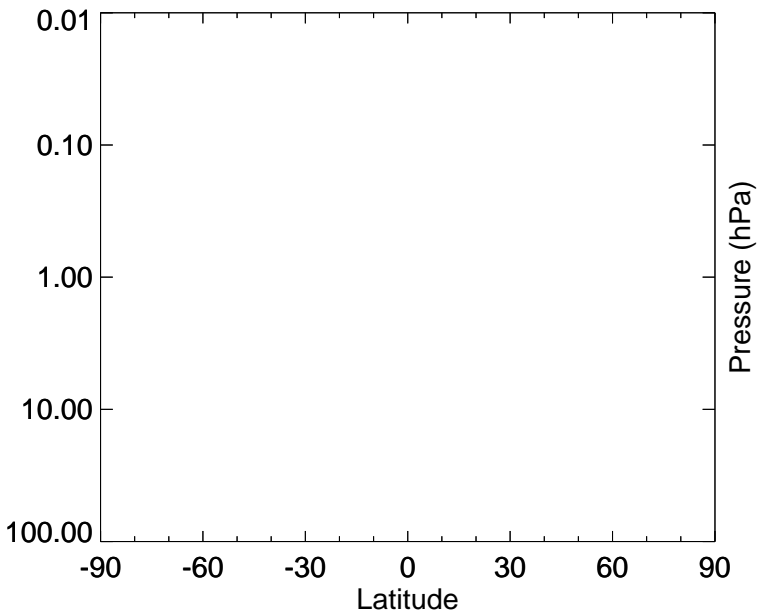
v11-02c / v11-02a

HC187 - Strat zonal mean % diff for Oct



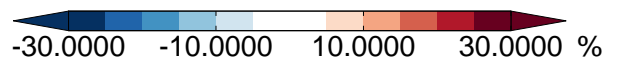
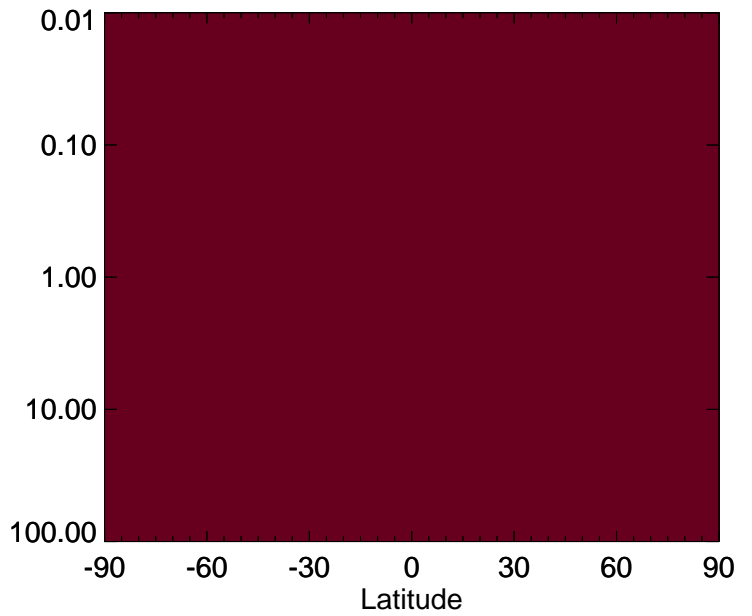
v11-02c - v11-01-public-Run0

HC187 - Strat zonal mean abs diff for Oct



v11-02c / v11-01-public-Run0

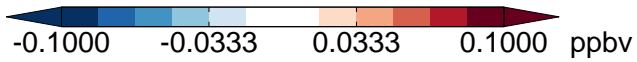
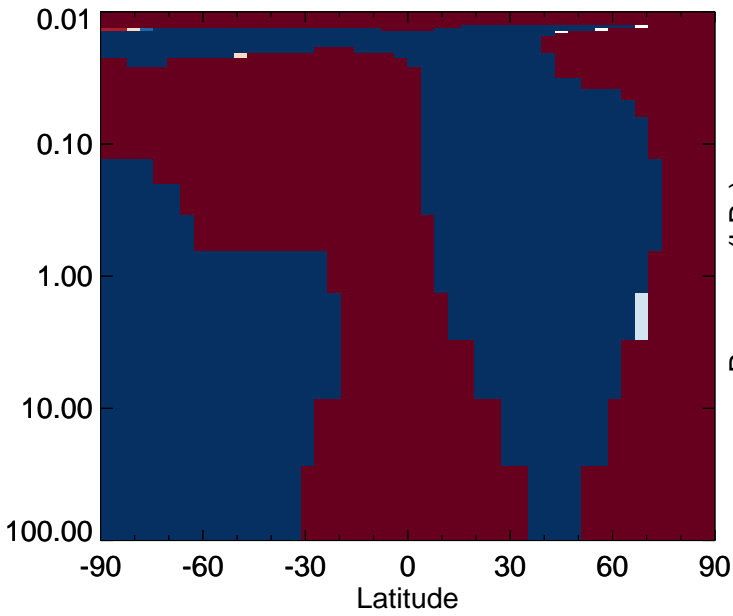
HC187 - Strat zonal mean % diff for Oct



GEOS-Chem Stratospheric Zonal Difference Maps

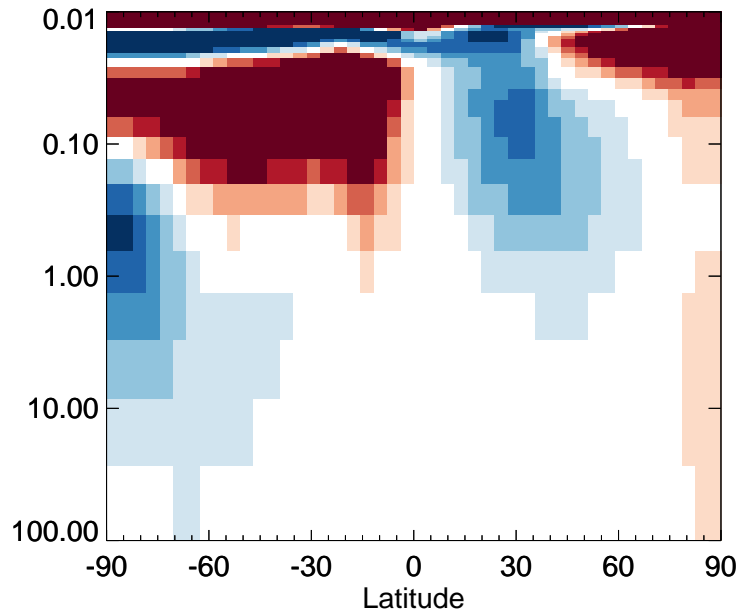
v11-02c - v11-02a

N2O - Strat zonal mean abs diff for Oct



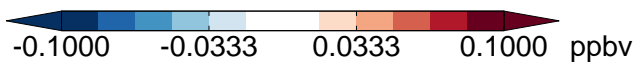
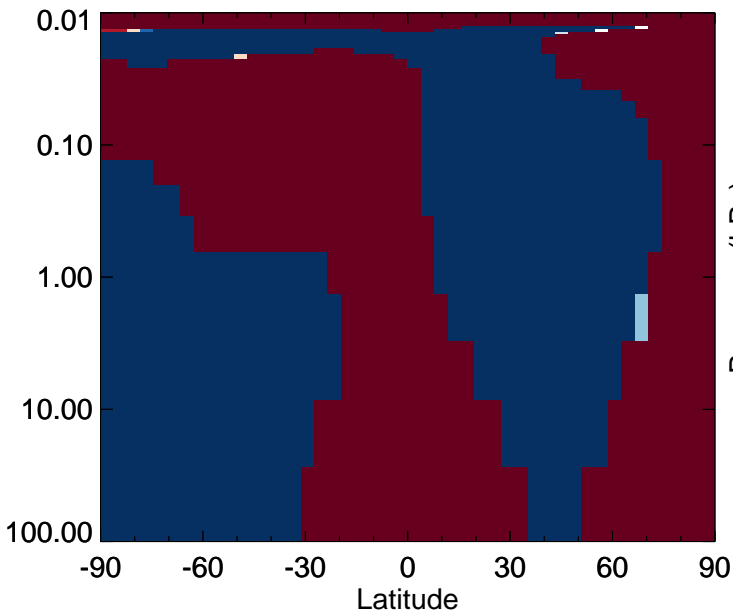
v11-02c / v11-02a

N2O - Strat zonal mean % diff for Oct



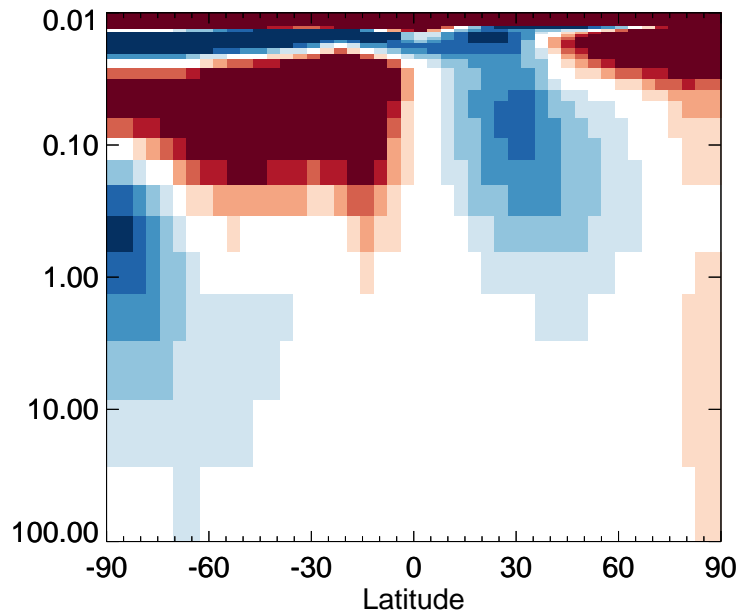
v11-02c - v11-01-public-Run0

N2O - Strat zonal mean abs diff for Oct



v11-02c / v11-01-public-Run0

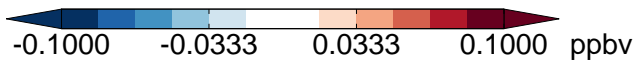
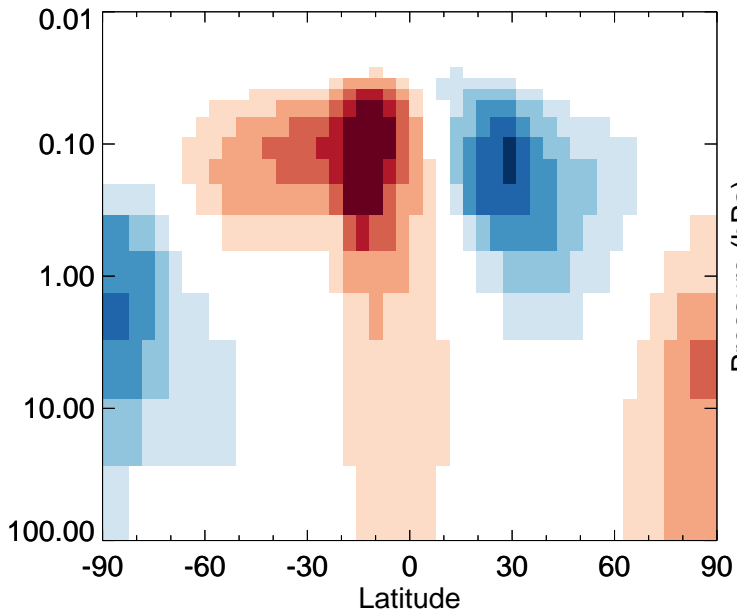
N2O - Strat zonal mean % diff for Oct



GEOS-Chem Stratospheric Zonal Difference Maps

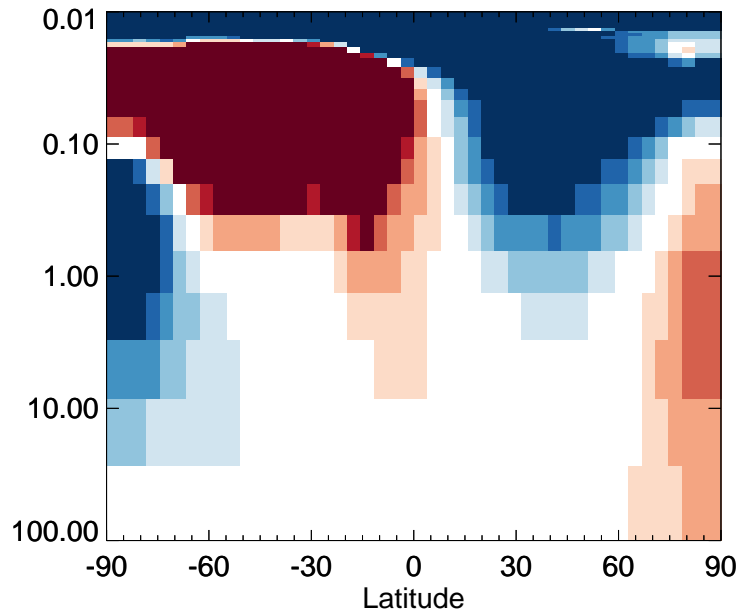
v11-02c - v11-02a

OCS - Strat zonal mean abs diff for Oct



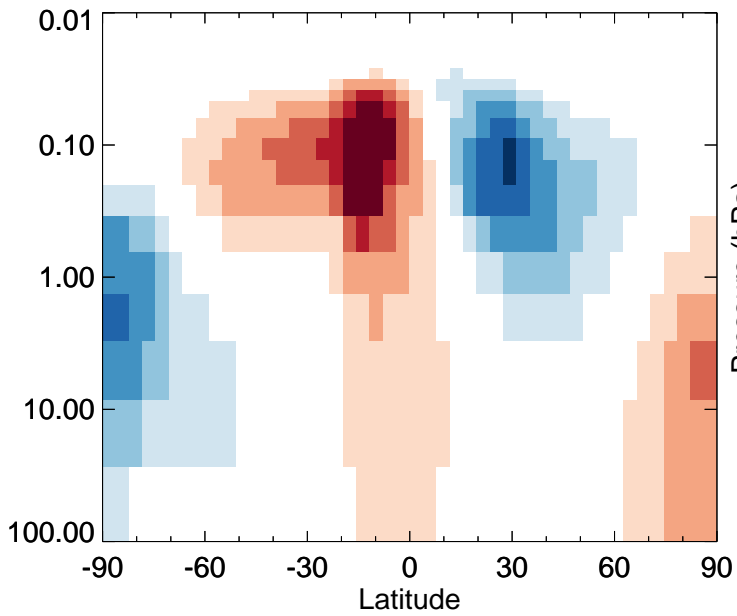
v11-02c / v11-02a

OCS - Strat zonal mean % diff for Oct



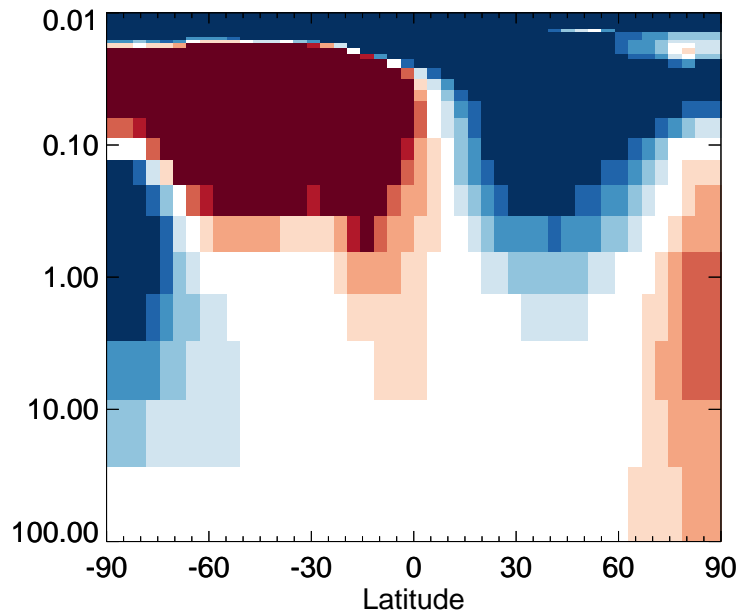
v11-02c - v11-01-public-Run0

OCS - Strat zonal mean abs diff for Oct



v11-02c / v11-01-public-Run0

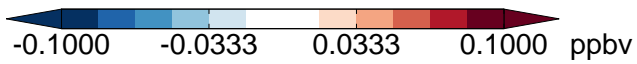
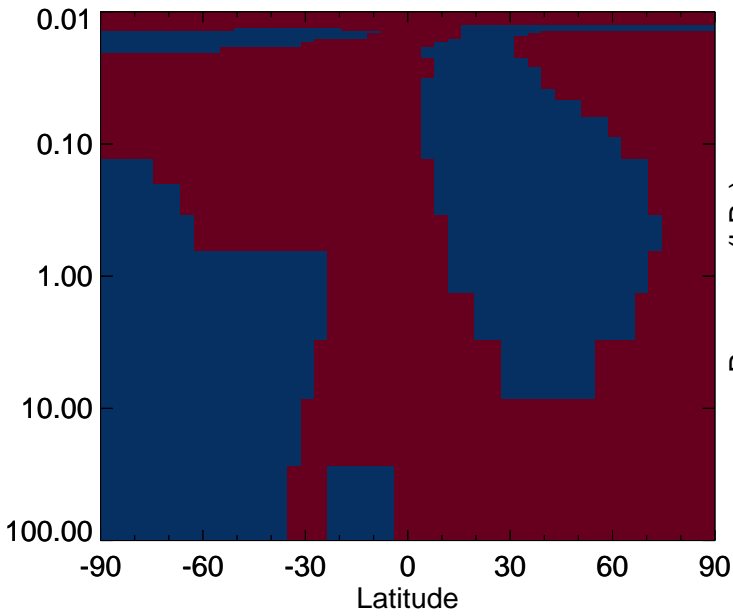
OCS - Strat zonal mean % diff for Oct



GEOS-Chem Stratospheric Zonal Difference Maps

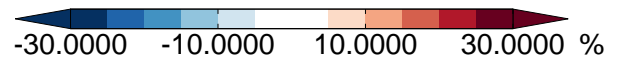
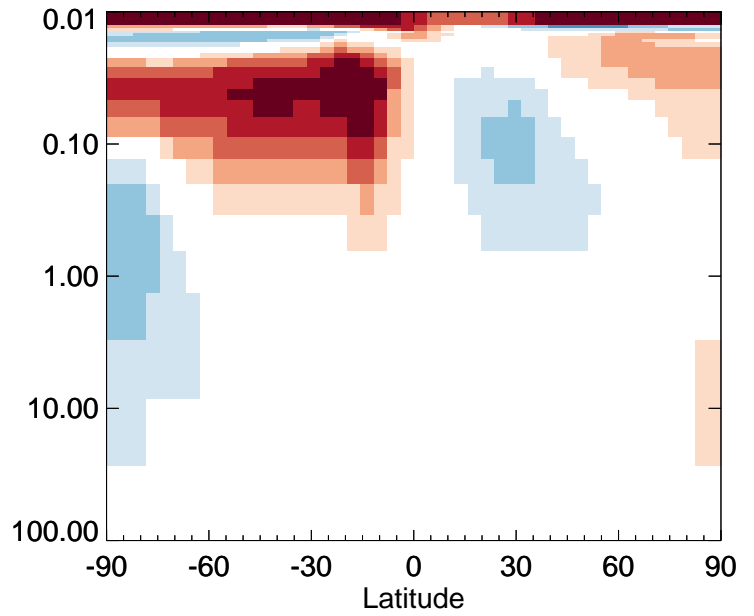
v11-02c - v11-02a

CH4 - Strat zonal mean abs diff for Oct



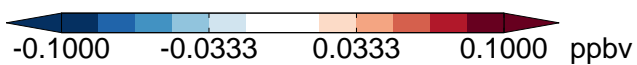
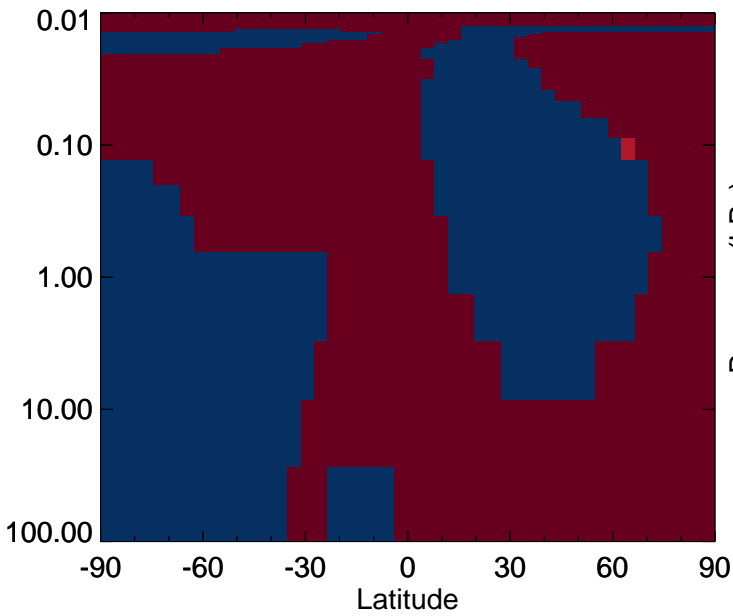
v11-02c / v11-02a

CH4 - Strat zonal mean % diff for Oct



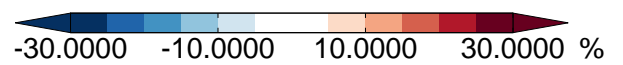
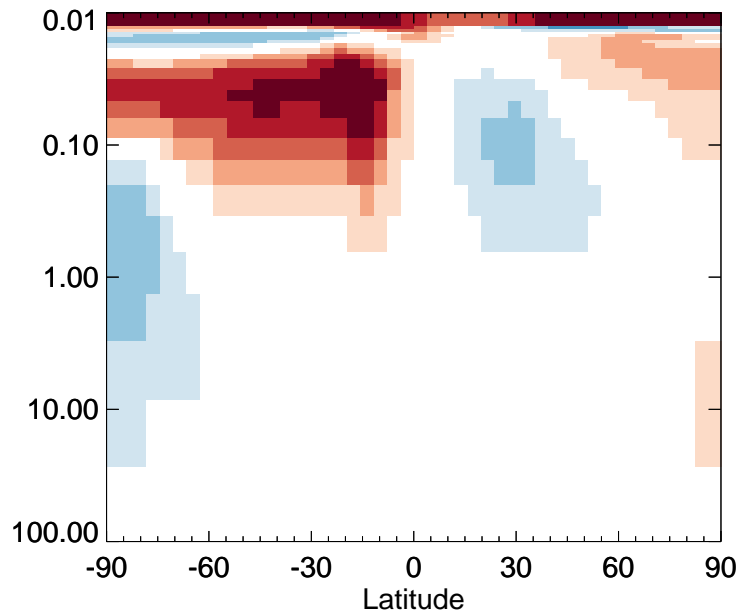
v11-02c - v11-01-public-Run0

CH4 - Strat zonal mean abs diff for Oct



v11-02c / v11-01-public-Run0

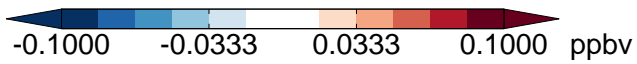
CH4 - Strat zonal mean % diff for Oct



GEOS-Chem Stratospheric Zonal Difference Maps

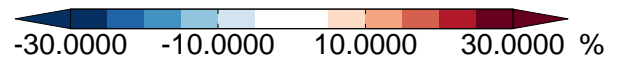
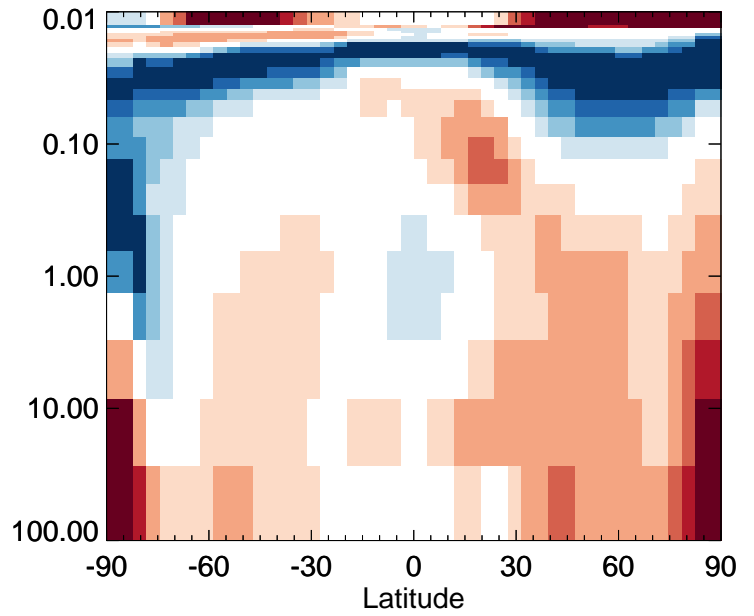
v11-02c - v11-02a

BrCl - Strat zonal mean abs diff for Oct



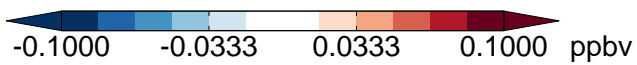
v11-02c / v11-02a

BrCl - Strat zonal mean % diff for Oct



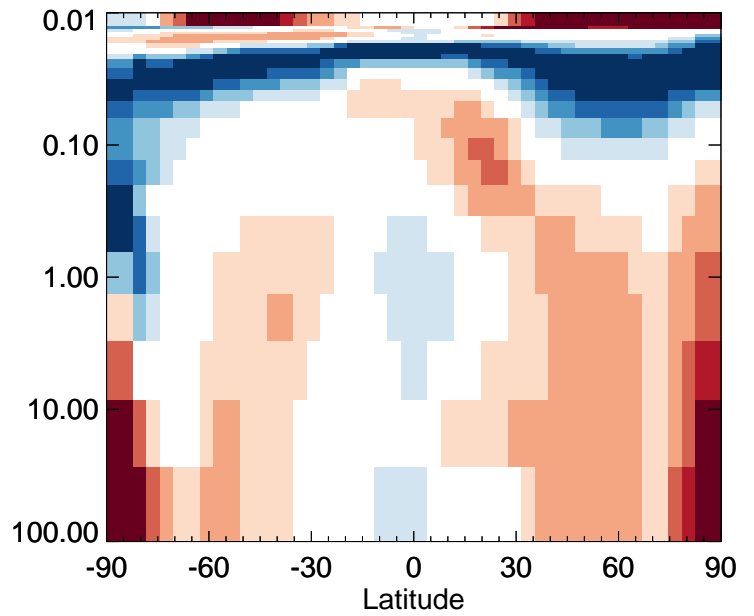
v11-02c - v11-01-public-Run0

BrCl - Strat zonal mean abs diff for Oct



v11-02c / v11-01-public-Run0

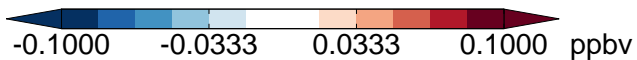
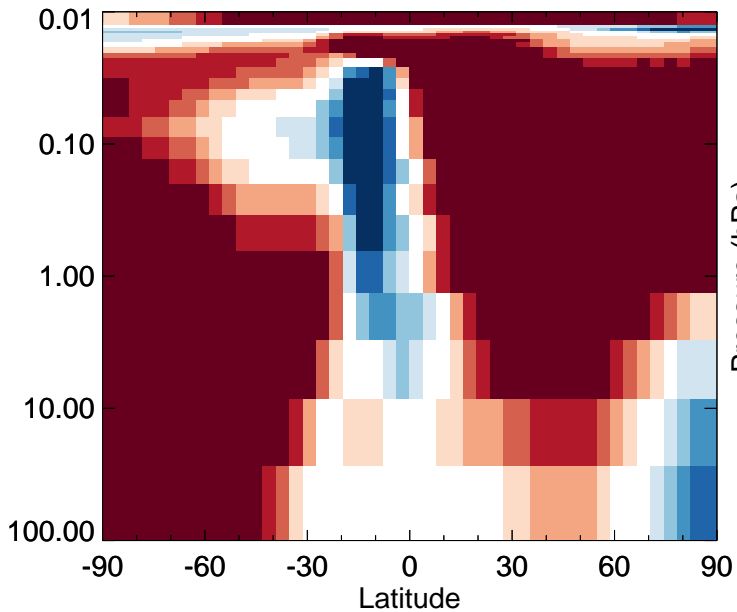
BrCl - Strat zonal mean % diff for Oct



GEOS-Chem Stratospheric Zonal Difference Maps

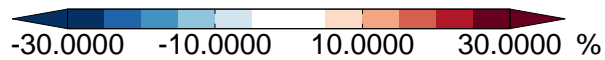
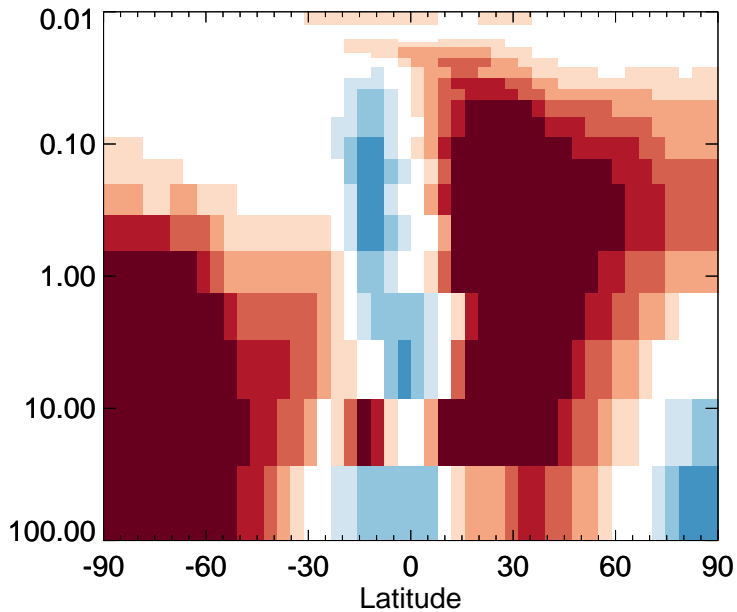
v11-02c - v11-02a

HCl - Strat zonal mean abs diff for Oct




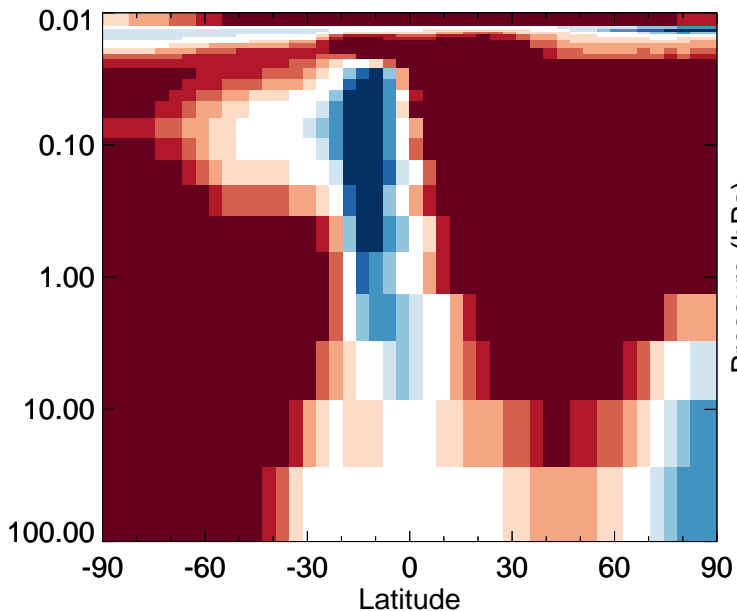
v11-02c / v11-02a

HCl - Strat zonal mean % diff for Oct



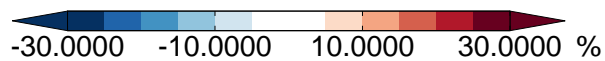
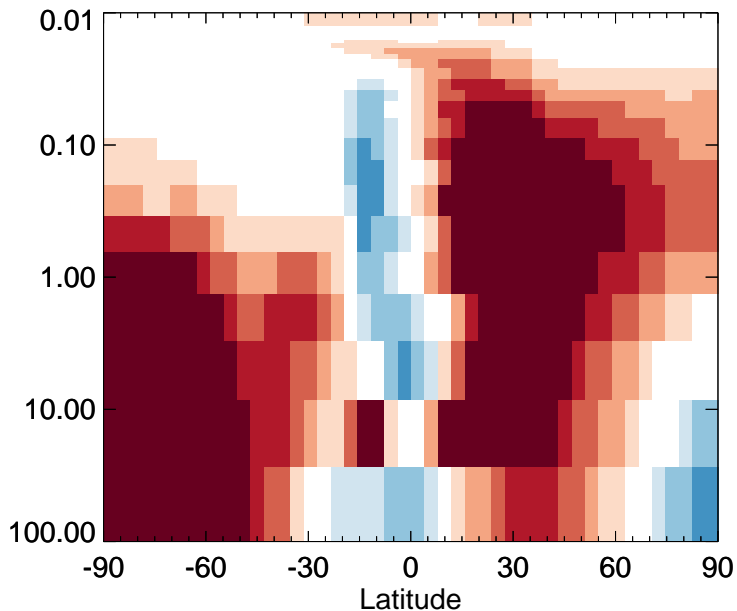
v11-02c - v11-01-public-Run0

HCl - Strat zonal mean abs diff for Oct



v11-02c / v11-01-public-Run0

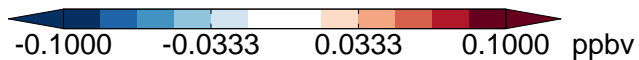
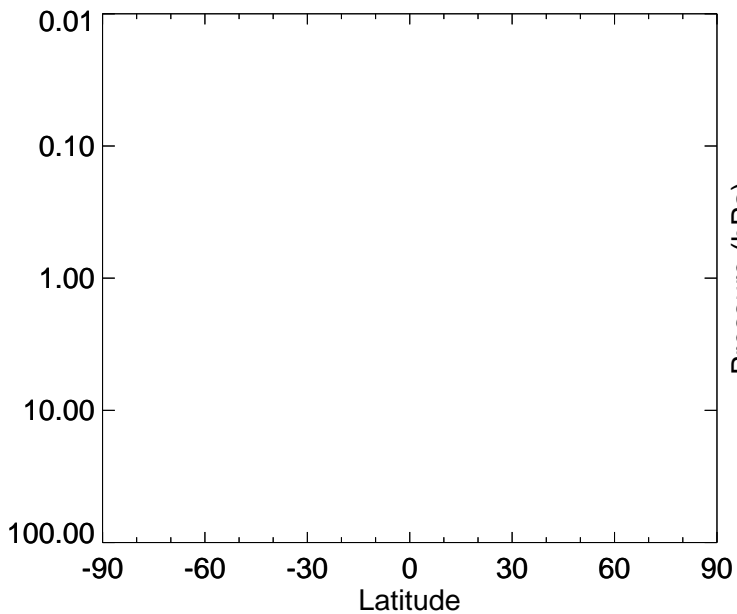
HCl - Strat zonal mean % diff for Oct



GEOS-Chem Stratospheric Zonal Difference Maps

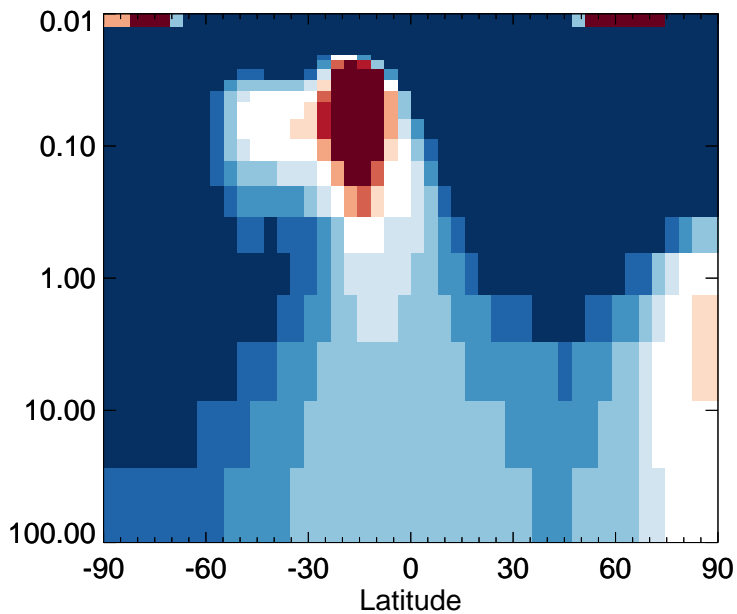
v11-02c - v11-02a

CCI4 - Strat zonal mean abs diff for Oct



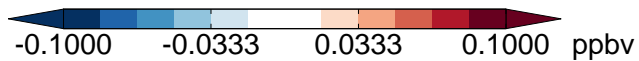
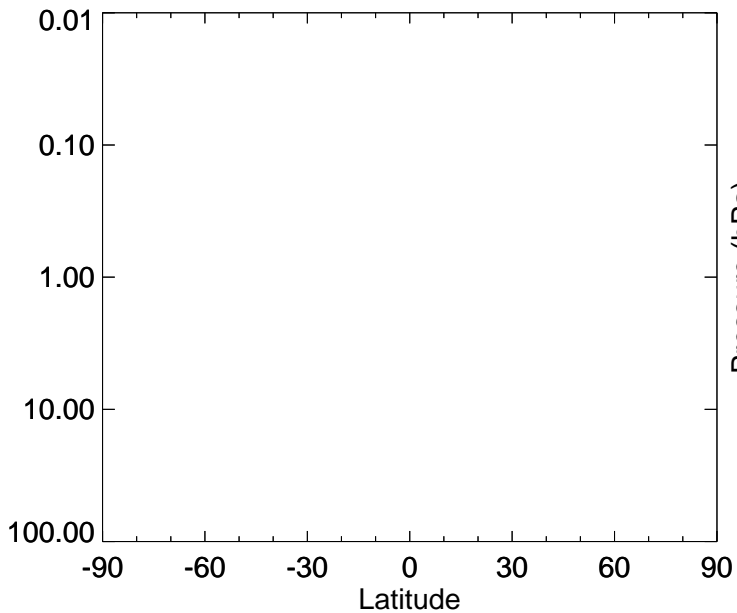
v11-02c / v11-02a

CCI4 - Strat zonal mean % diff for Oct



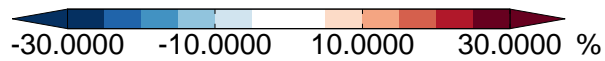
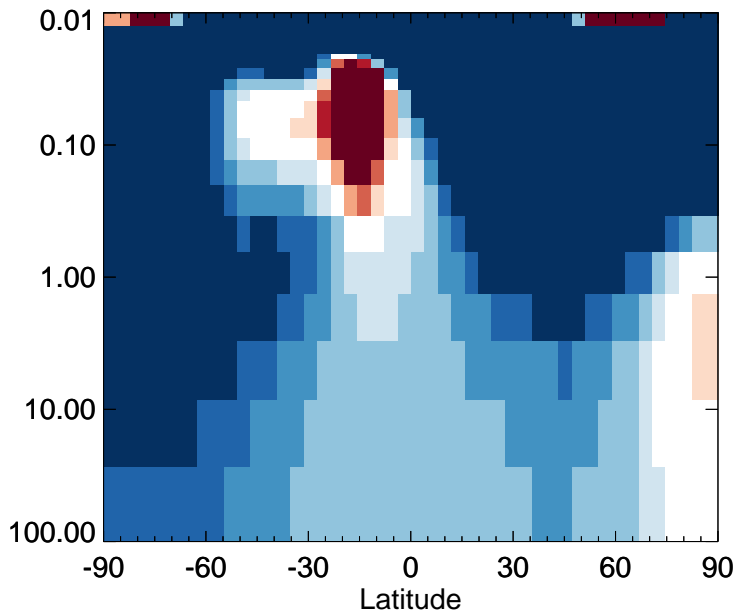
v11-02c - v11-01-public-Run0

CCI4 - Strat zonal mean abs diff for Oct



v11-02c / v11-01-public-Run0

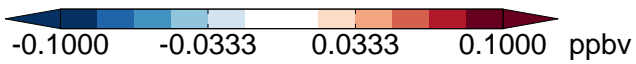
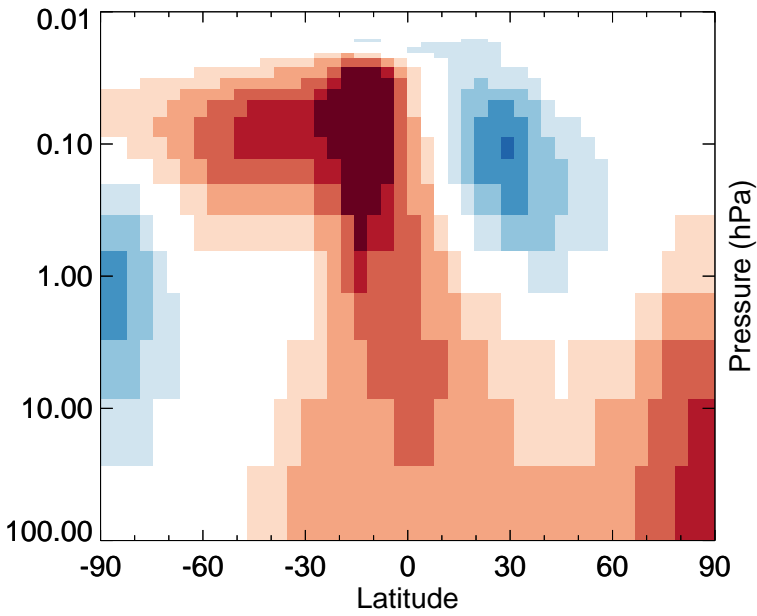
CCI4 - Strat zonal mean % diff for Oct



GEOS-Chem Stratospheric Zonal Difference Maps

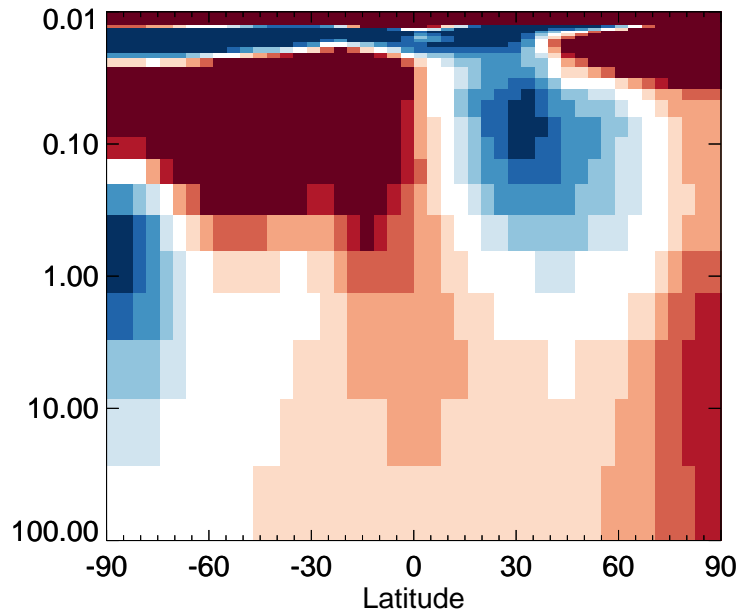
v11-02c - v11-02a

CH3Cl - Strat zonal mean abs diff for Oct



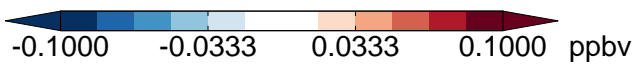
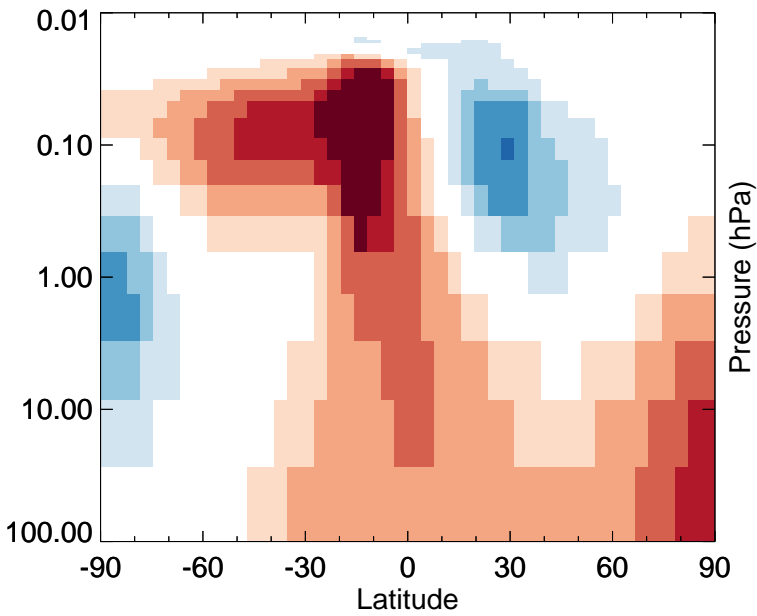
v11-02c / v11-02a

CH3Cl - Strat zonal mean % diff for Oct



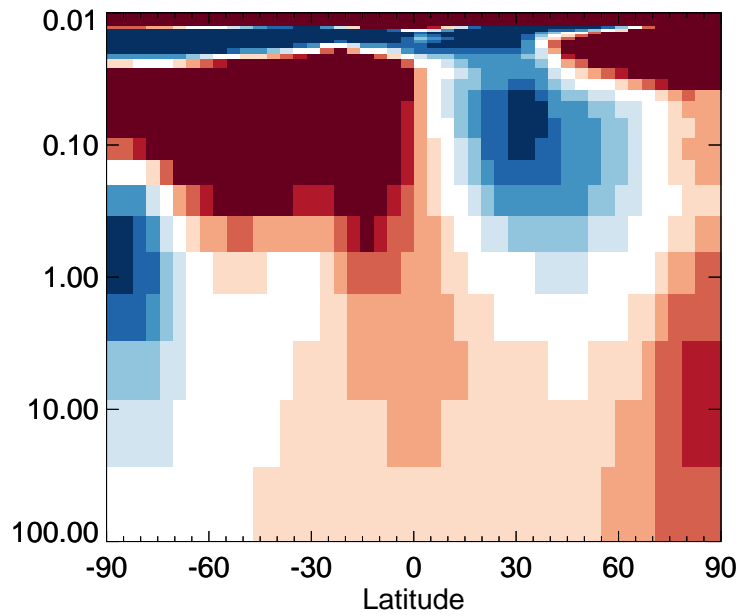
v11-02c - v11-01-public-Run0

CH3Cl - Strat zonal mean abs diff for Oct



v11-02c / v11-01-public-Run0

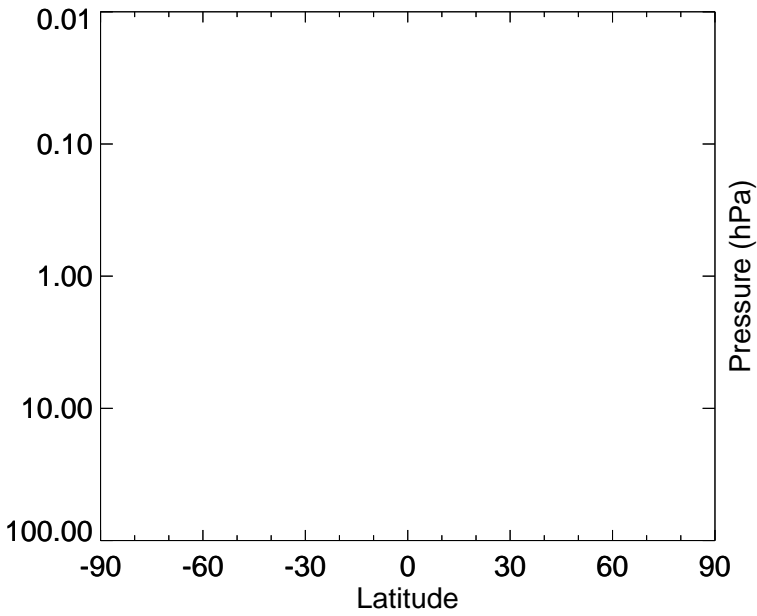
CH3Cl - Strat zonal mean % diff for Oct



GEOS-Chem Stratospheric Zonal Difference Maps

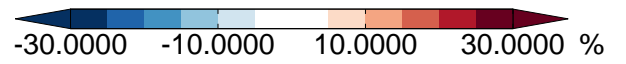
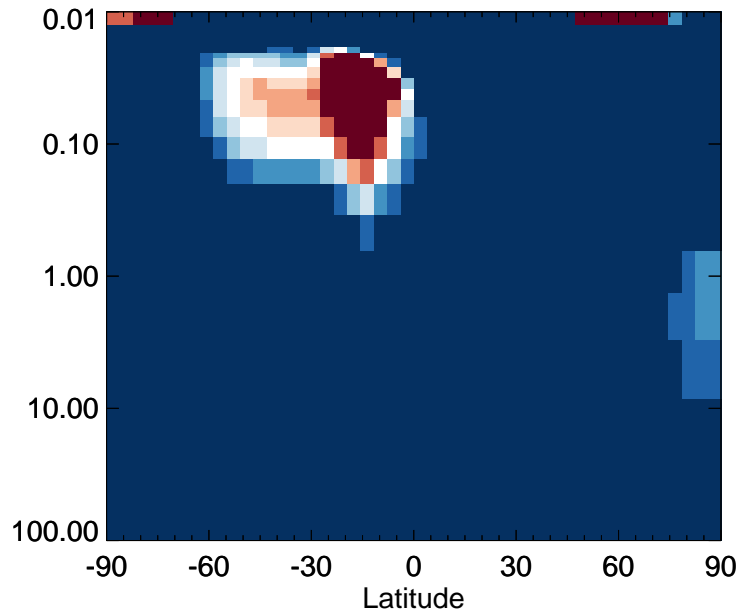
v11-02c - v11-02a

CH₃CCl₃ - Strat zonal mean abs diff for Oct



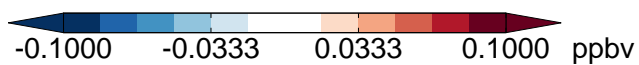
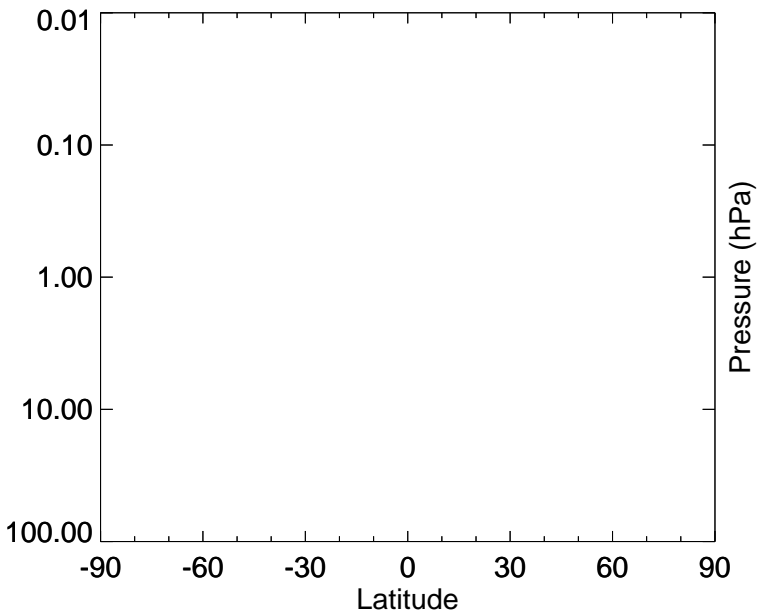
v11-02c / v11-02a

CH₃CCl₃ - Strat zonal mean % diff for Oct



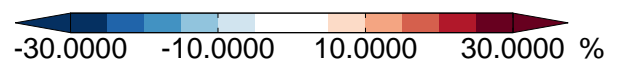
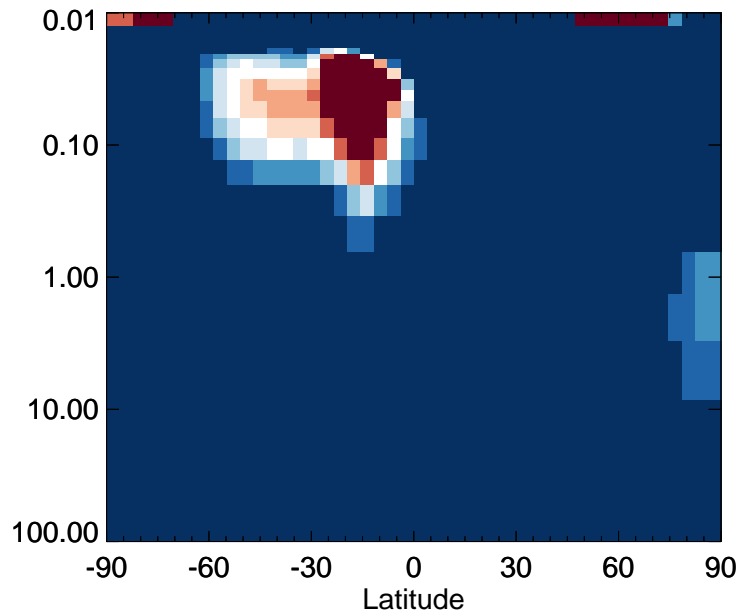
v11-02c - v11-01-public-Run0

CH₃CCl₃ - Strat zonal mean abs diff for Oct



v11-02c / v11-01-public-Run0

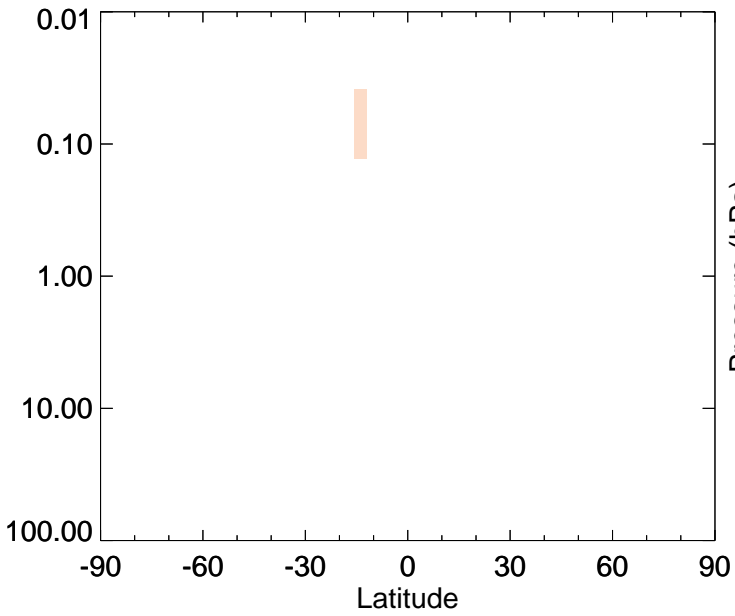
CH₃CCl₃ - Strat zonal mean % diff for Oct



GEOS-Chem Stratospheric Zonal Difference Maps

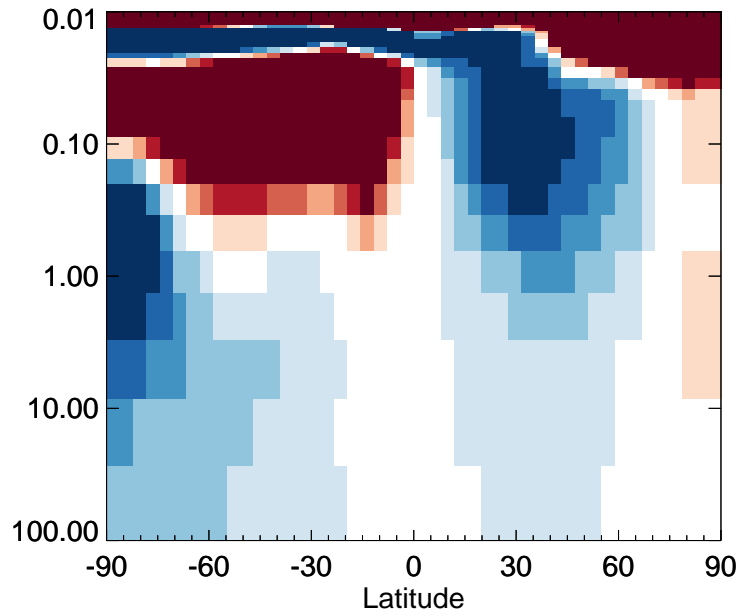
v11-02c - v11-02a

CFC113 - Strat zonal mean abs diff for Oct



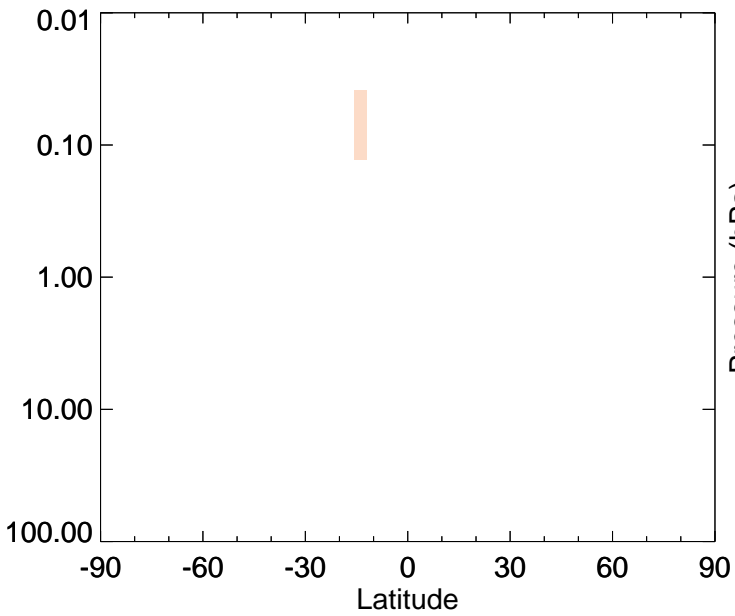
v11-02c / v11-02a

CFC113 - Strat zonal mean % diff for Oct



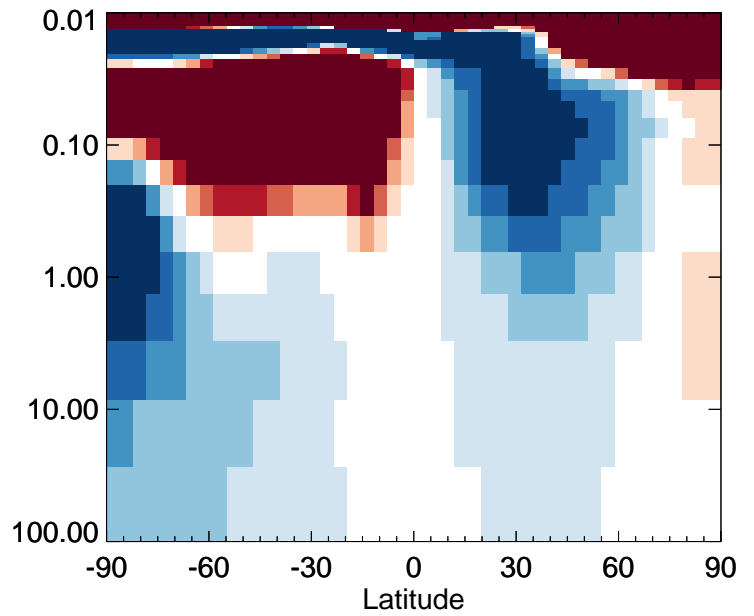
v11-02c - v11-01-public-Run0

CFC113 - Strat zonal mean abs diff for Oct



v11-02c / v11-01-public-Run0

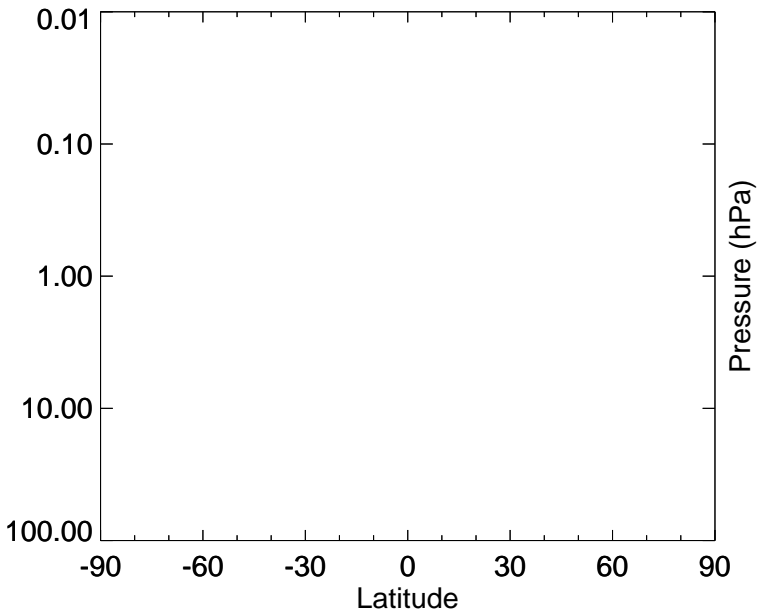
CFC113 - Strat zonal mean % diff for Oct



GEOS-Chem Stratospheric Zonal Difference Maps

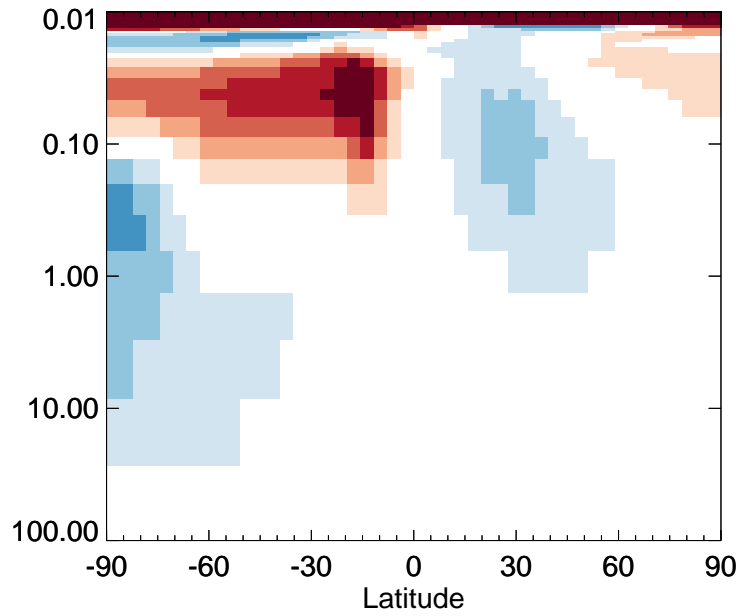
v11-02c - v11-02a

CFC114 - Strat zonal mean abs diff for Oct



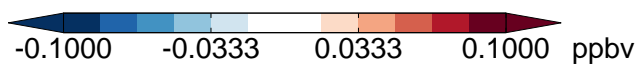
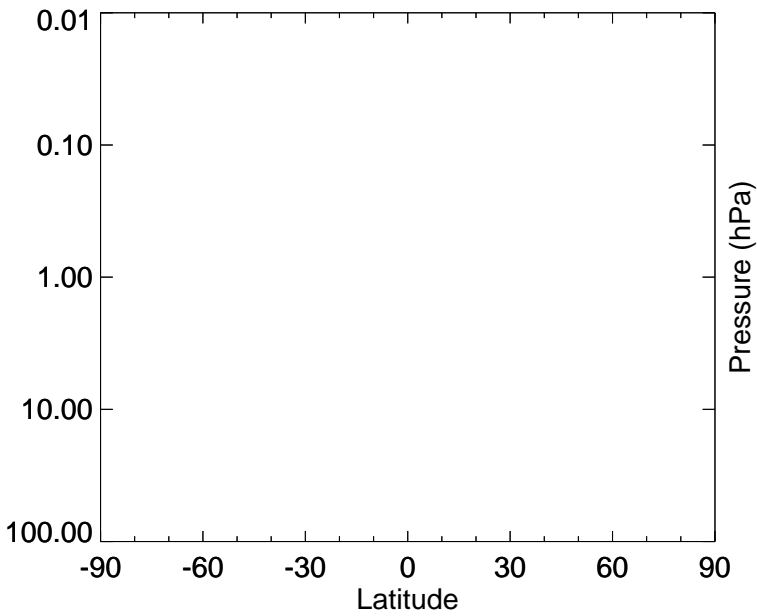
v11-02c / v11-02a

CFC114 - Strat zonal mean % diff for Oct



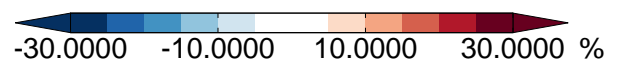
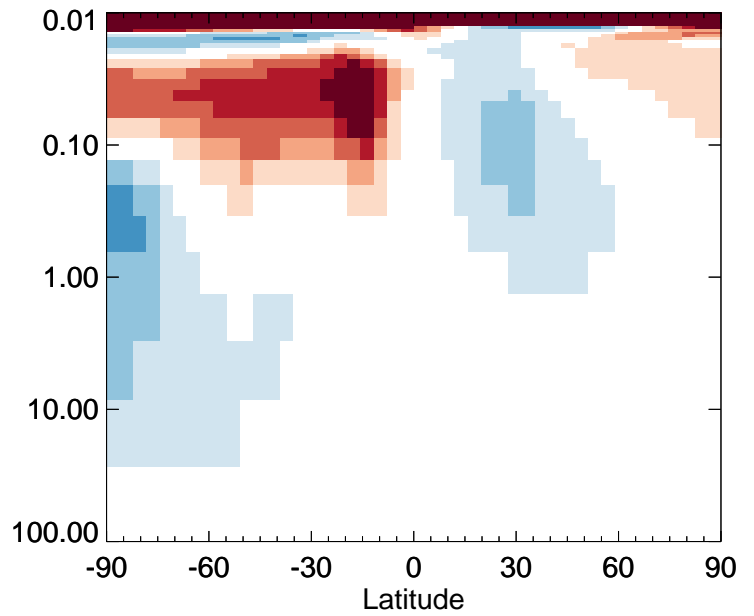
v11-02c - v11-01-public-Run0

CFC114 - Strat zonal mean abs diff for Oct



v11-02c / v11-01-public-Run0

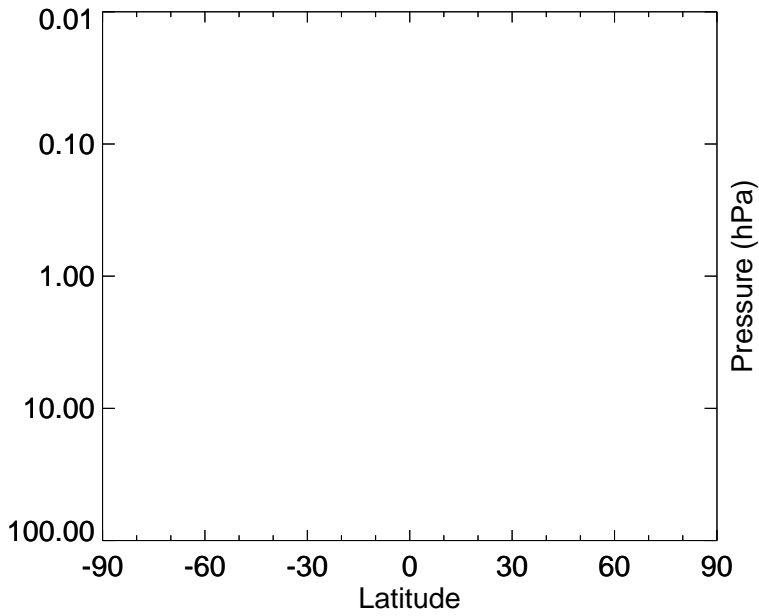
CFC114 - Strat zonal mean % diff for Oct



GEOS-Chem Stratospheric Zonal Difference Maps

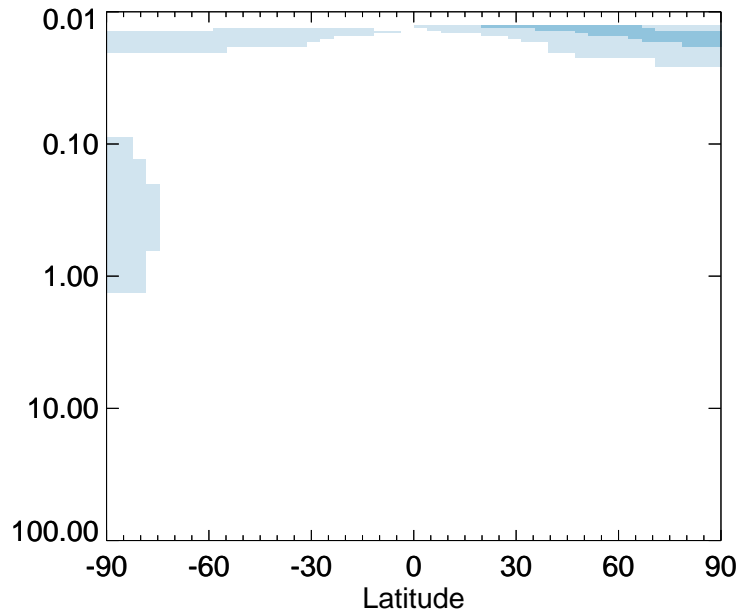
v11-02c - v11-02a

CFC115 - Strat zonal mean abs diff for Oct



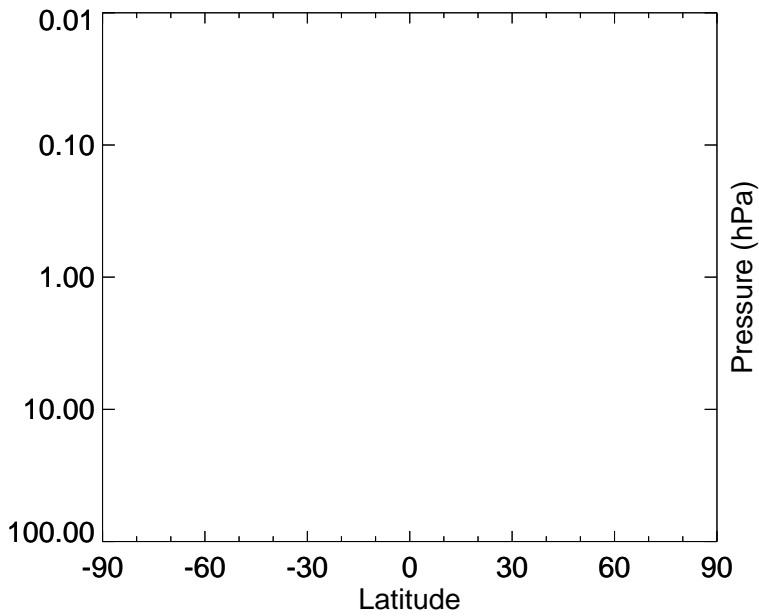
v11-02c / v11-02a

CFC115 - Strat zonal mean % diff for Oct



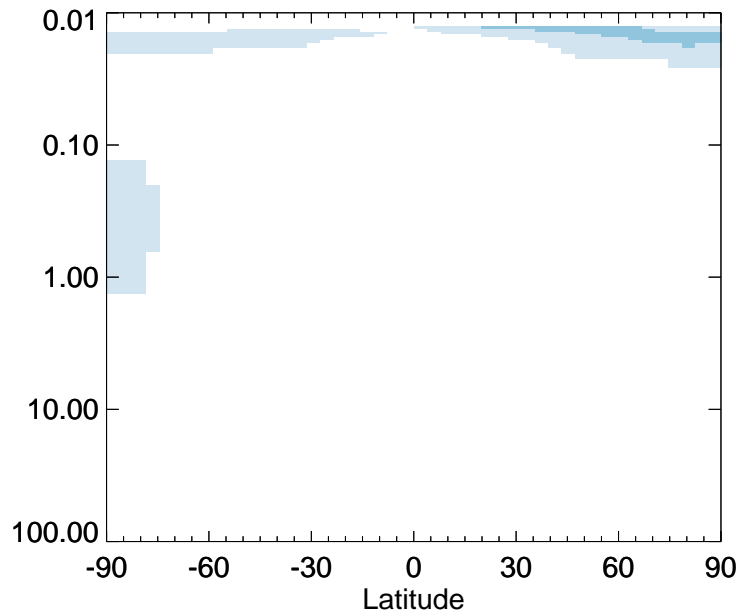
v11-02c - v11-01-public-Run0

CFC115 - Strat zonal mean abs diff for Oct



v11-02c / v11-01-public-Run0

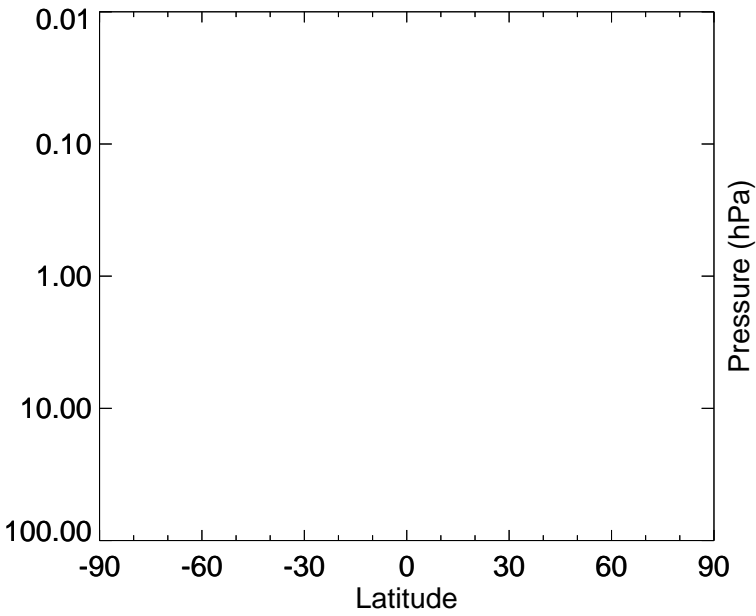
CFC115 - Strat zonal mean % diff for Oct



GEOS-Chem Stratospheric Zonal Difference Maps

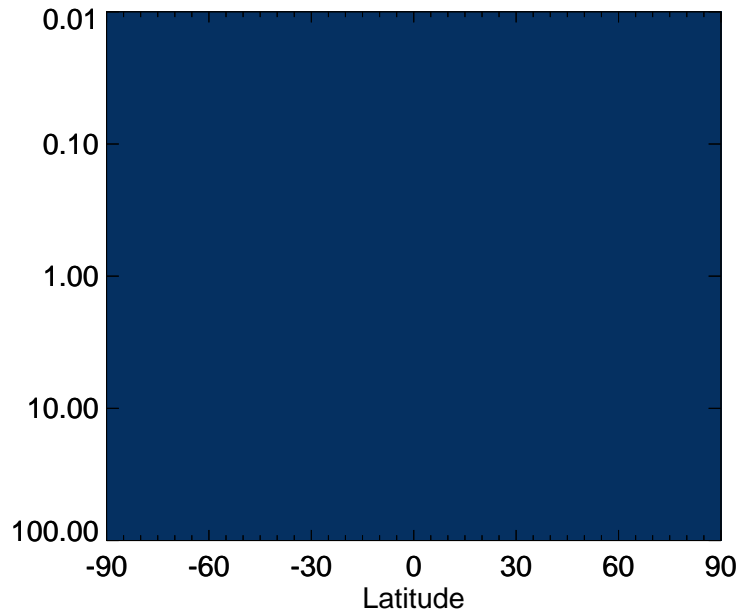
v11-02c - v11-02a

HCFC123 - Strat zonal mean abs diff for Oct



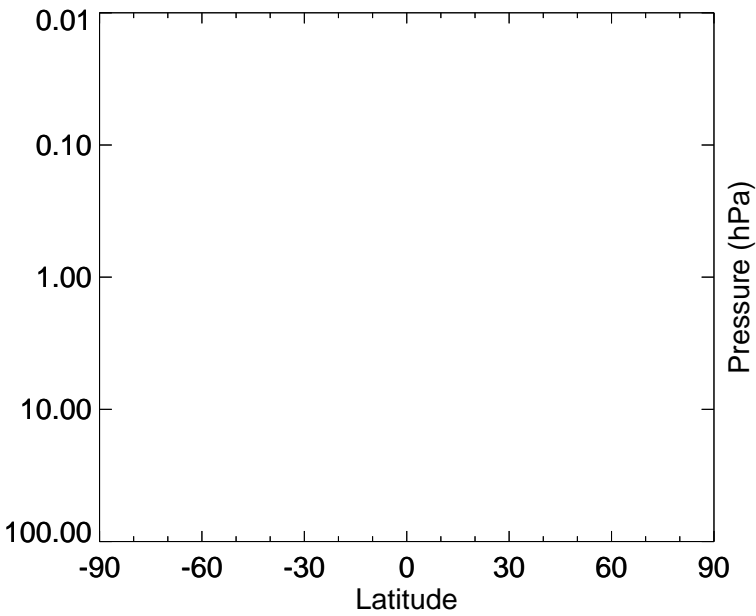
v11-02c / v11-02a

HCFC123 - Strat zonal mean % diff for Oct



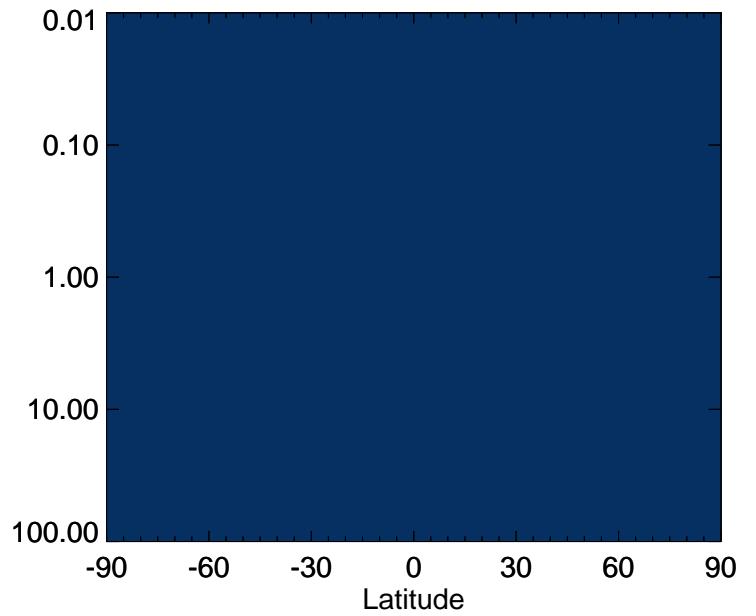
v11-02c - v11-01-public-Run0

HCFC123 - Strat zonal mean abs diff for Oct



v11-02c / v11-01-public-Run0

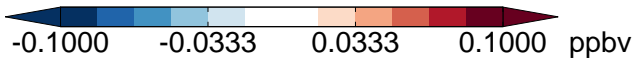
HCFC123 - Strat zonal mean % diff for Oct



GEOS-Chem Stratospheric Zonal Difference Maps

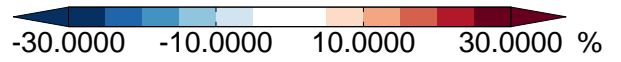
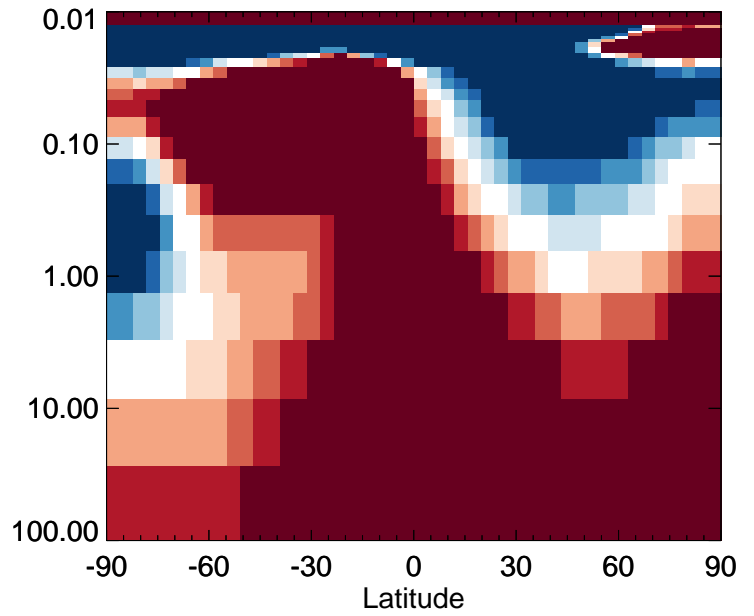
v11-02c - v11-02a

HCFC141b - Strat zonal mean abs diff for Oct



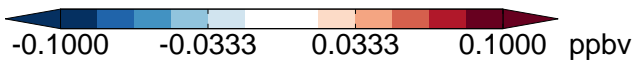
v11-02c / v11-02a

HCFC141b - Strat zonal mean % diff for Oct



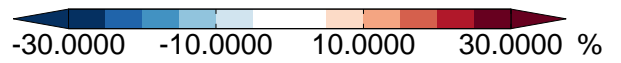
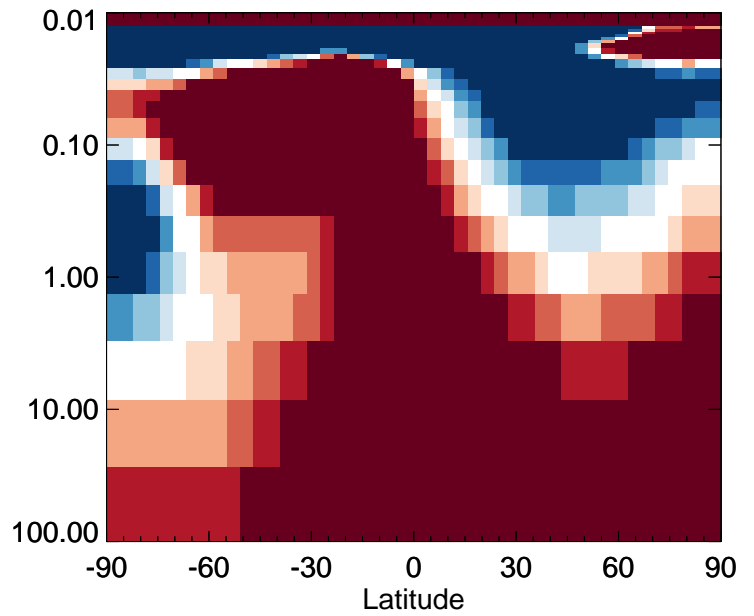
v11-02c - v11-01-public-Run0

HCFC141b - Strat zonal mean abs diff for Oct



v11-02c / v11-01-public-Run0

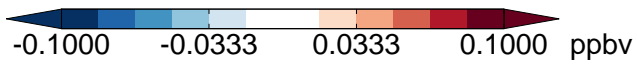
HCFC141b - Strat zonal mean % diff for Oct



GEOS-Chem Stratospheric Zonal Difference Maps

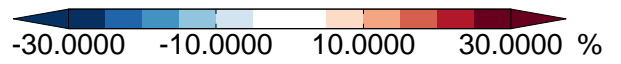
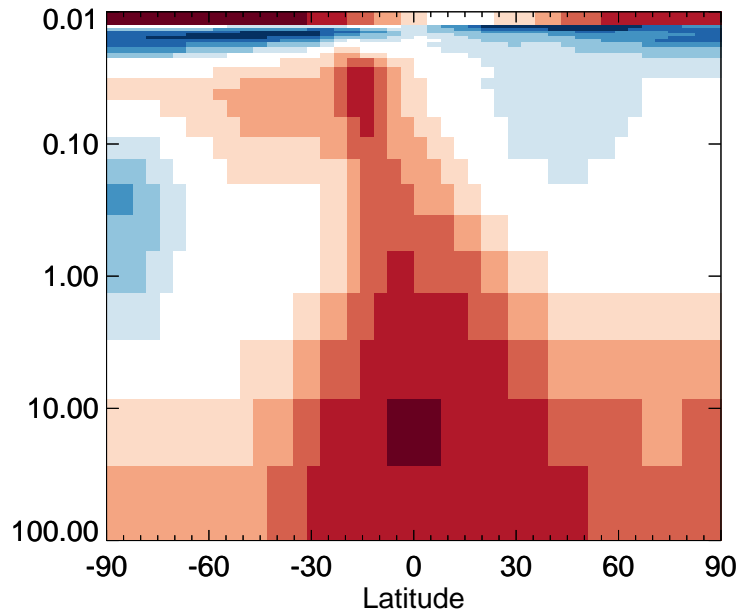
v11-02c - v11-02a

HCFC142b - Strat zonal mean abs diff for Oct



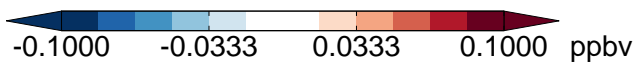
v11-02c / v11-02a

HCFC142b - Strat zonal mean % diff for Oct



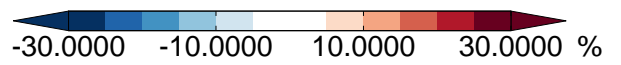
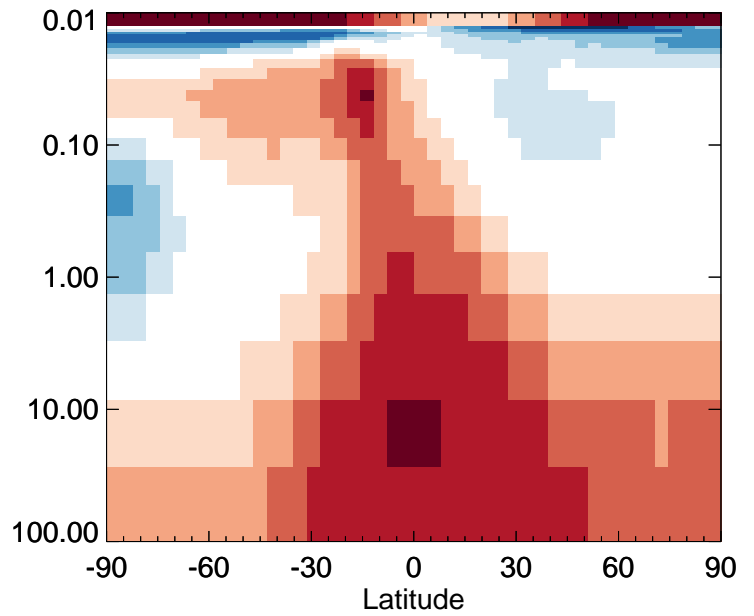
v11-02c - v11-01-public-Run0

HCFC142b - Strat zonal mean abs diff for Oct



v11-02c / v11-01-public-Run0

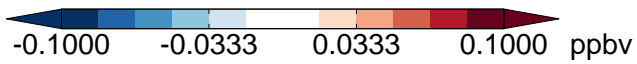
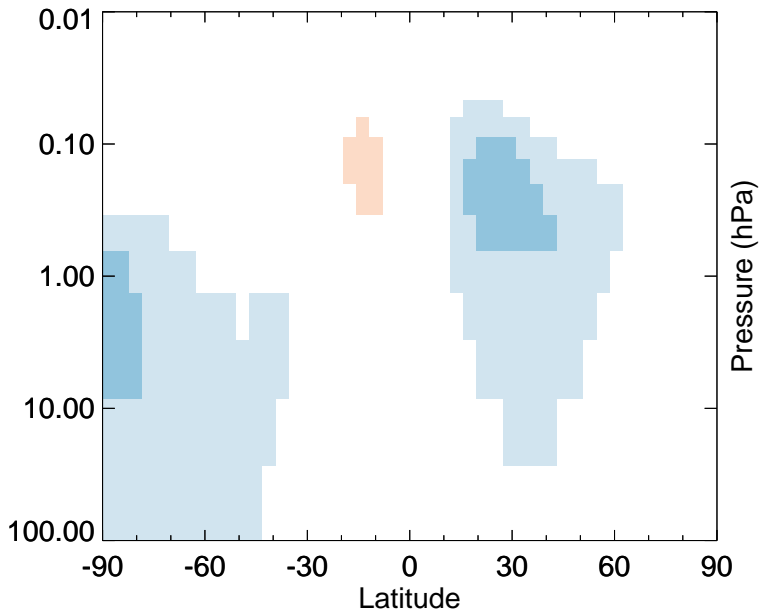
HCFC142b - Strat zonal mean % diff for Oct



GEOS-Chem Stratospheric Zonal Difference Maps

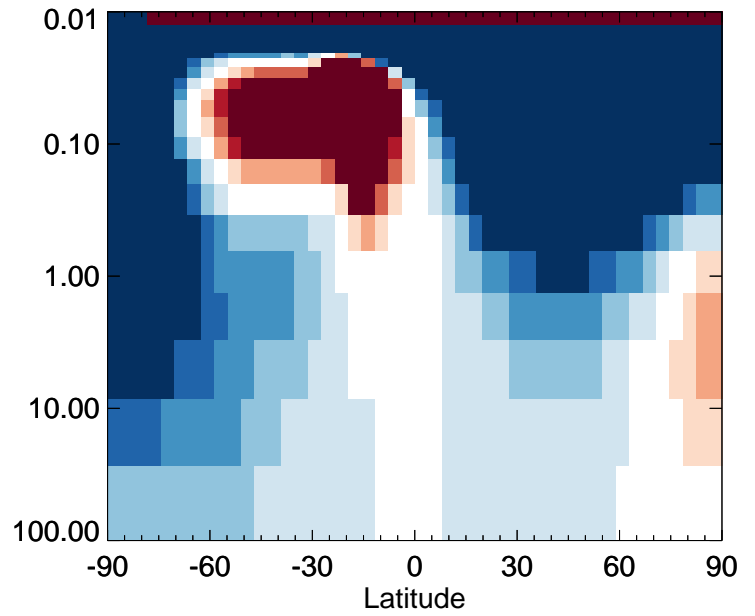
v11-02c - v11-02a

CFC11 - Strat zonal mean abs diff for Oct



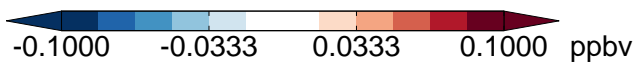
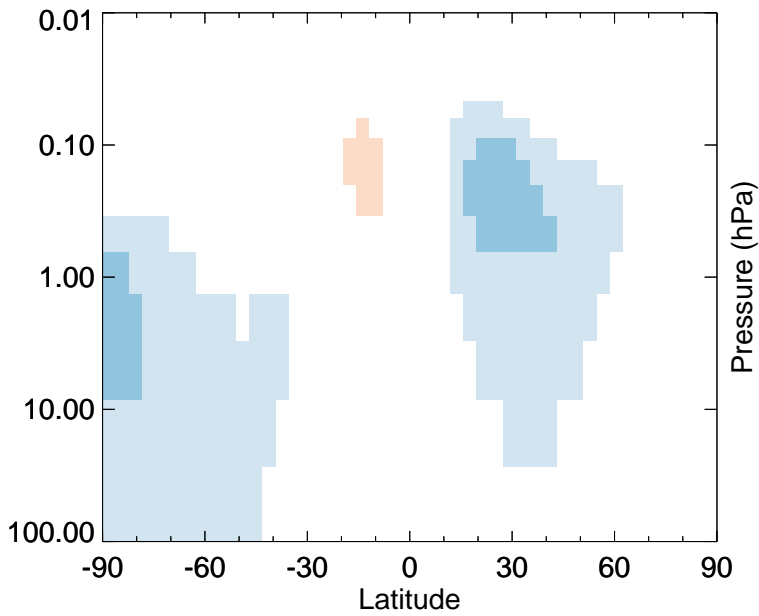
v11-02c / v11-02a

CFC11 - Strat zonal mean % diff for Oct



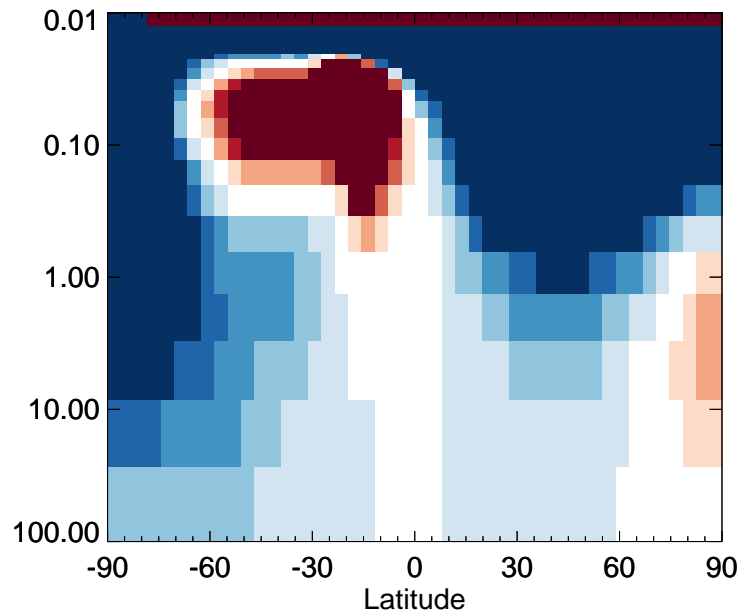
v11-02c - v11-01-public-Run0

CFC11 - Strat zonal mean abs diff for Oct



v11-02c / v11-01-public-Run0

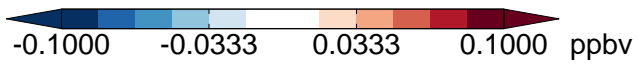
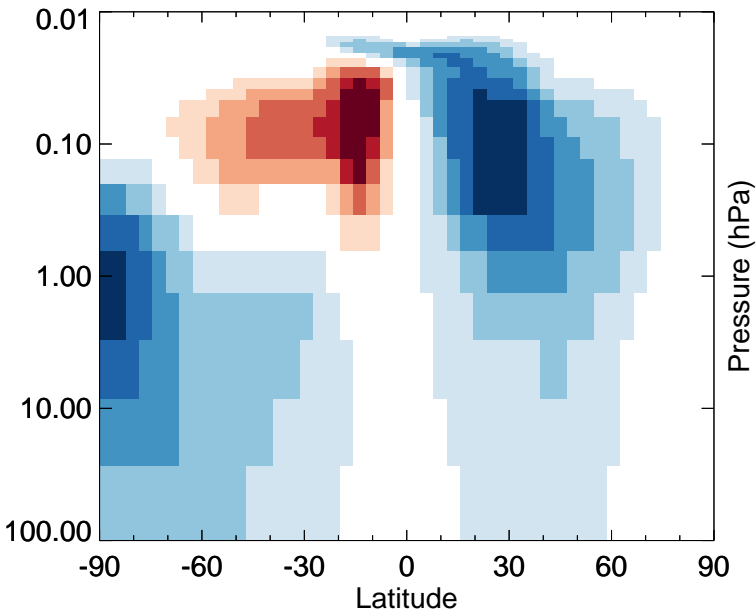
CFC11 - Strat zonal mean % diff for Oct



GEOS-Chem Stratospheric Zonal Difference Maps

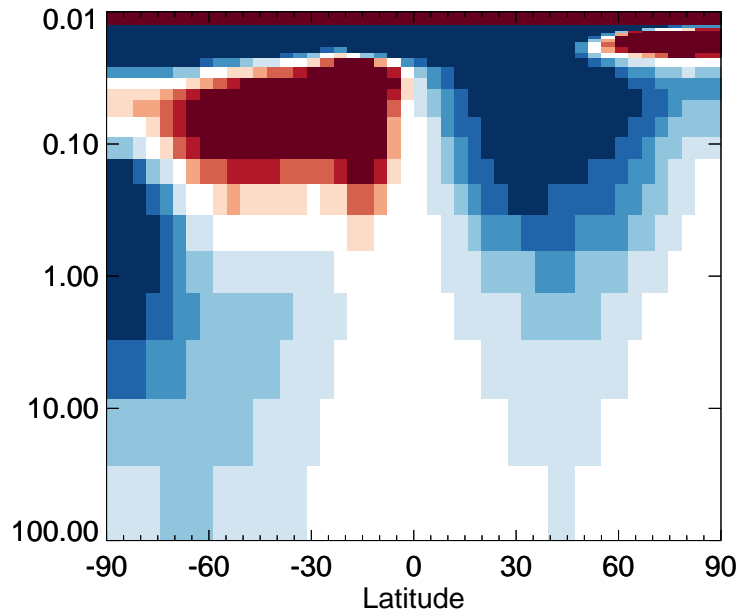
v11-02c - v11-02a

CFC12 - Strat zonal mean abs diff for Oct



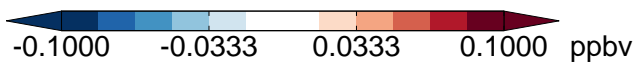
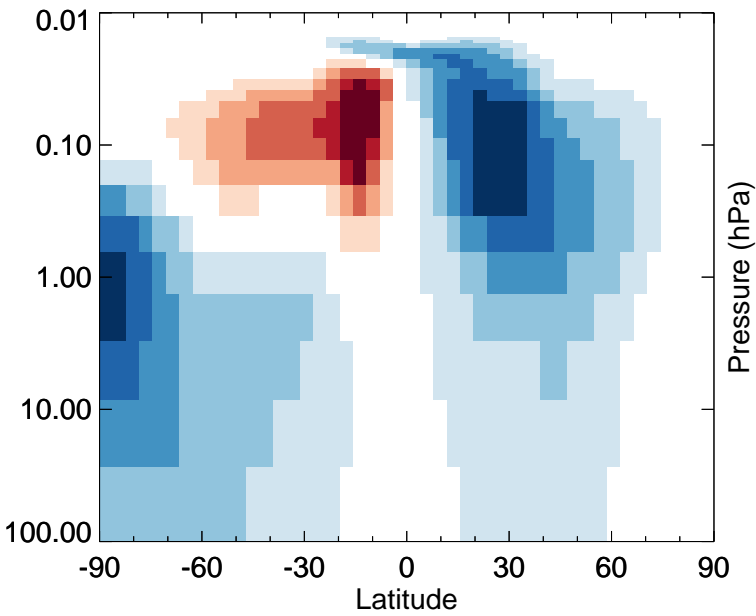
v11-02c / v11-02a

CFC12 - Strat zonal mean % diff for Oct



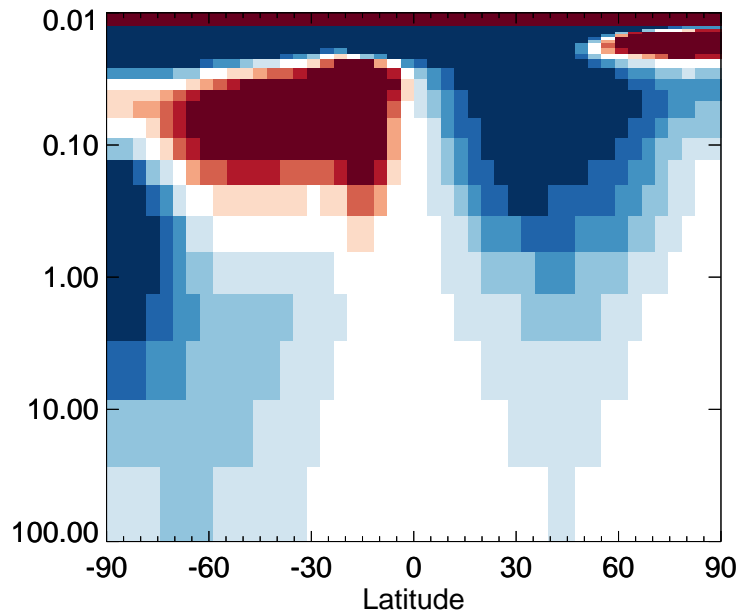
v11-02c - v11-01-public-Run0

CFC12 - Strat zonal mean abs diff for Oct



v11-02c / v11-01-public-Run0

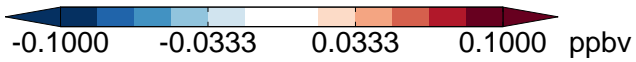
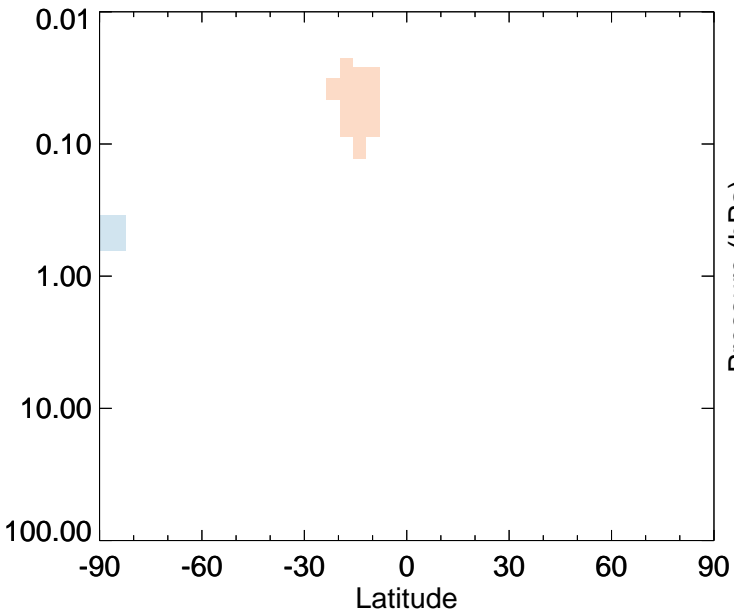
CFC12 - Strat zonal mean % diff for Oct



GEOS-Chem Stratospheric Zonal Difference Maps

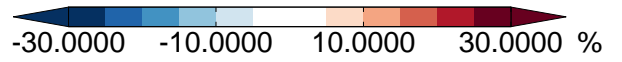
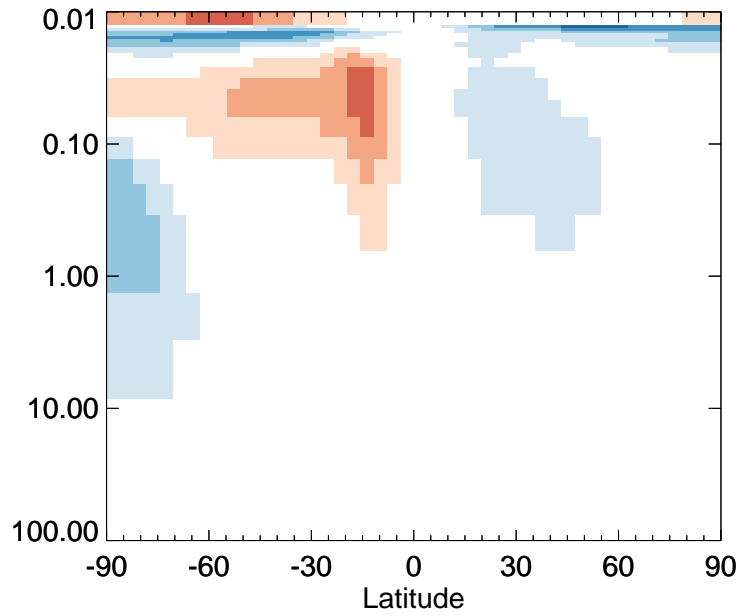
v11-02c - v11-02a

HCFC22 - Strat zonal mean abs diff for Oct



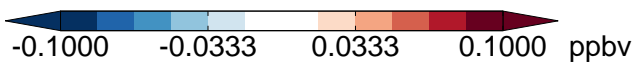
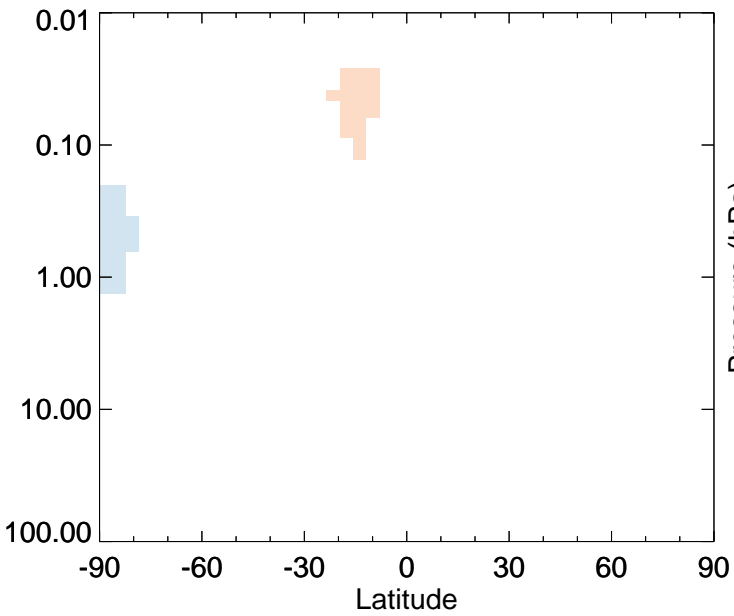
v11-02c / v11-02a

HCFC22 - Strat zonal mean % diff for Oct



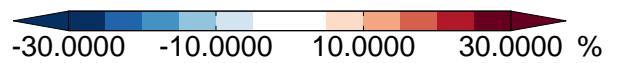
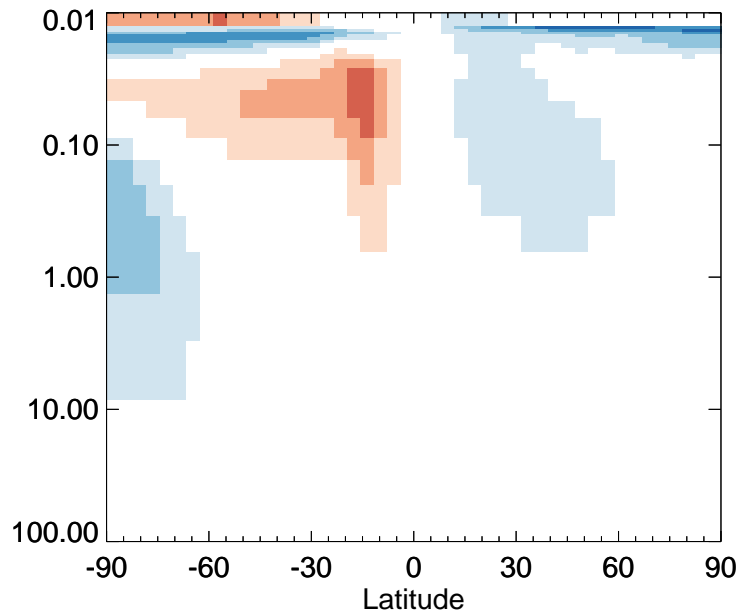
v11-02c - v11-01-public-Run0

HCFC22 - Strat zonal mean abs diff for Oct



v11-02c / v11-01-public-Run0

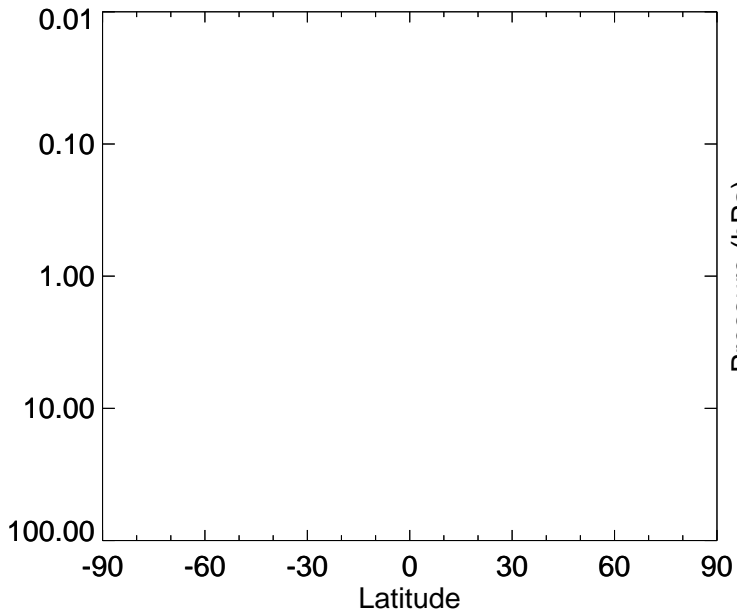
HCFC22 - Strat zonal mean % diff for Oct



GEOS-Chem Stratospheric Zonal Difference Maps

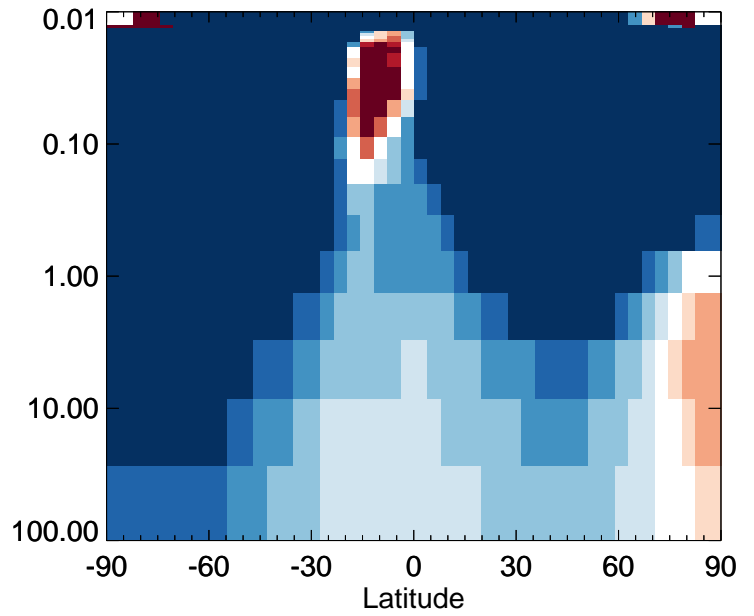
v11-02c - v11-02a

H1211 - Strat zonal mean abs diff for Oct



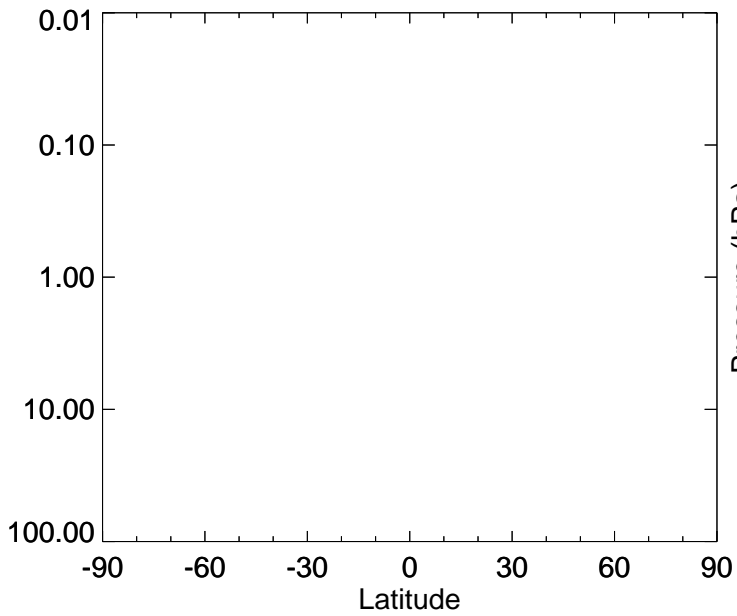
v11-02c / v11-02a

H1211 - Strat zonal mean % diff for Oct



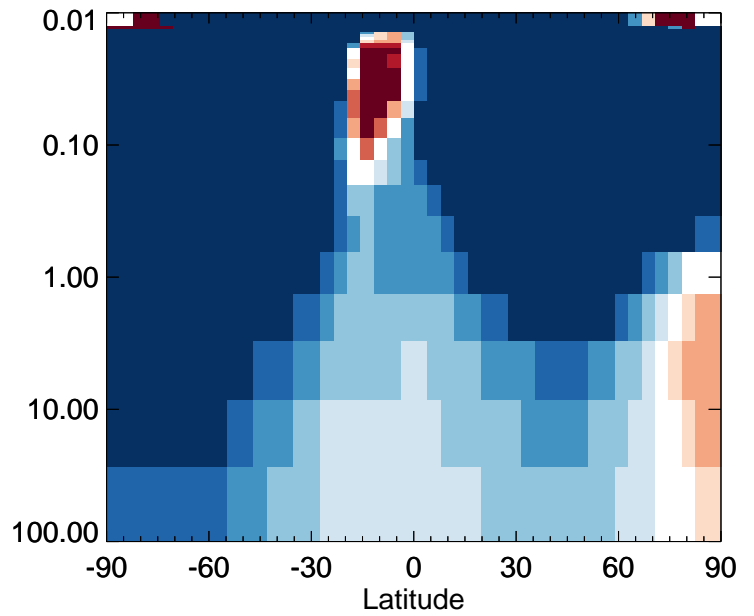
v11-02c - v11-01-public-Run0

H1211 - Strat zonal mean abs diff for Oct



v11-02c / v11-01-public-Run0

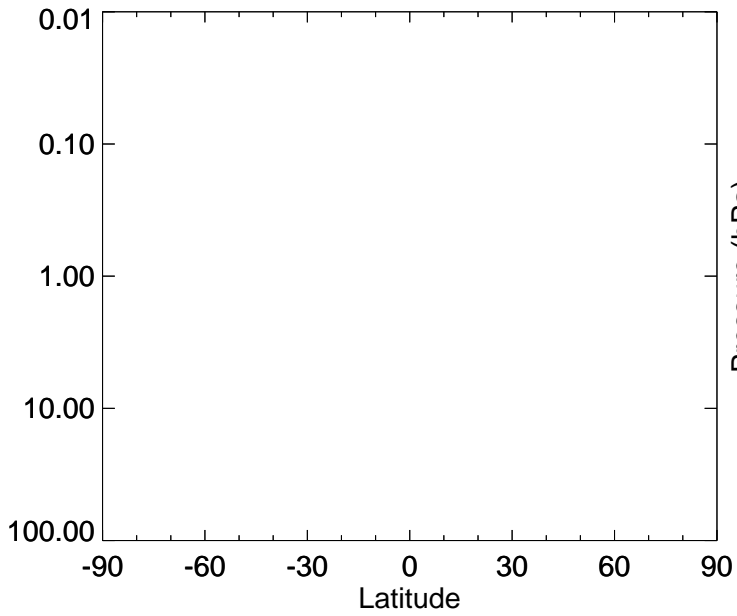
H1211 - Strat zonal mean % diff for Oct



GEOS-Chem Stratospheric Zonal Difference Maps

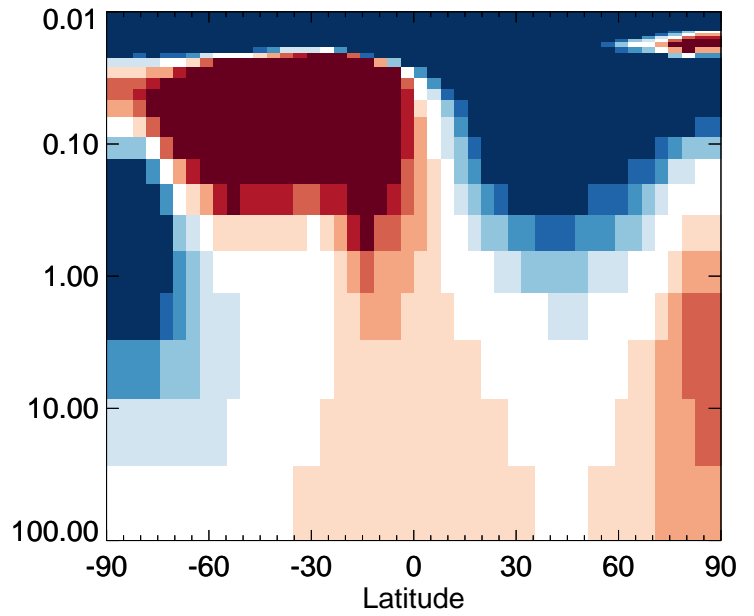
v11-02c - v11-02a

H1301 - Strat zonal mean abs diff for Oct



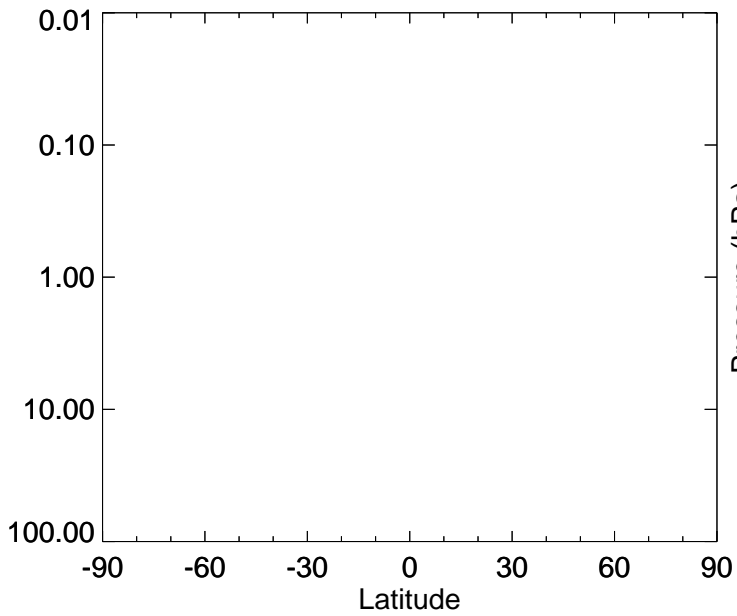
v11-02c / v11-02a

H1301 - Strat zonal mean % diff for Oct



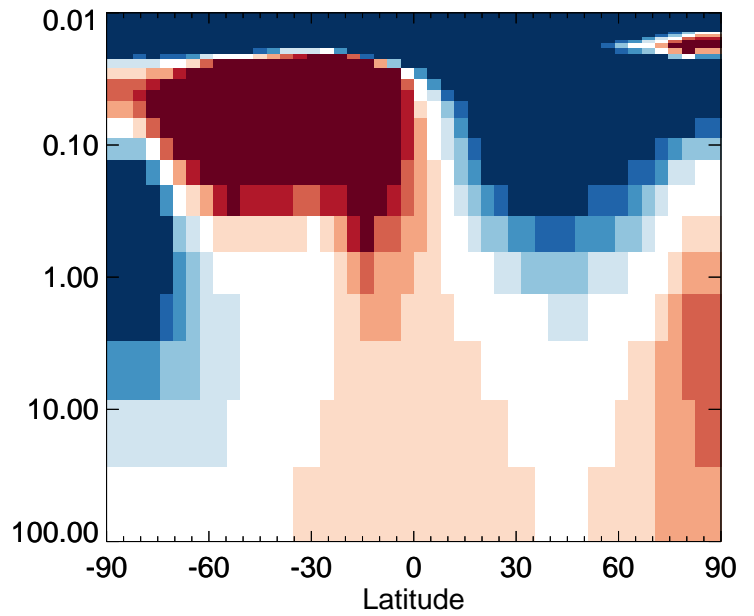
v11-02c - v11-01-public-Run0

H1301 - Strat zonal mean abs diff for Oct



v11-02c / v11-01-public-Run0

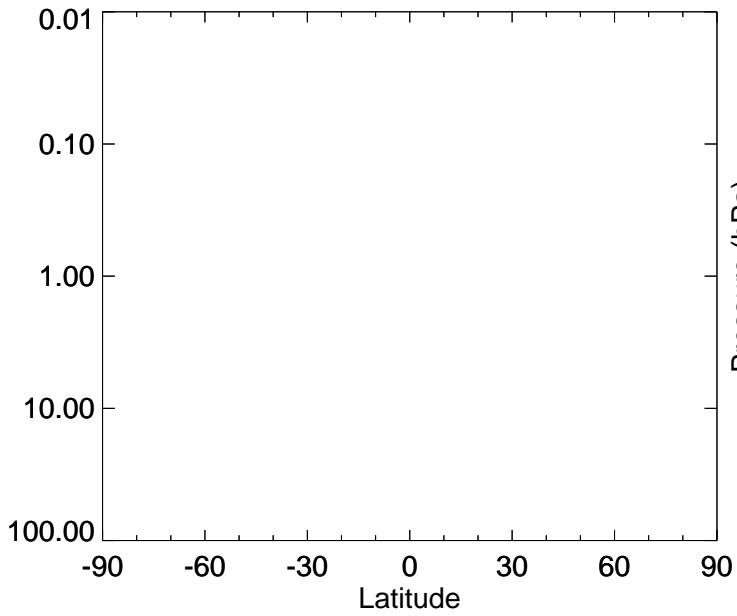
H1301 - Strat zonal mean % diff for Oct



GEOS-Chem Stratospheric Zonal Difference Maps

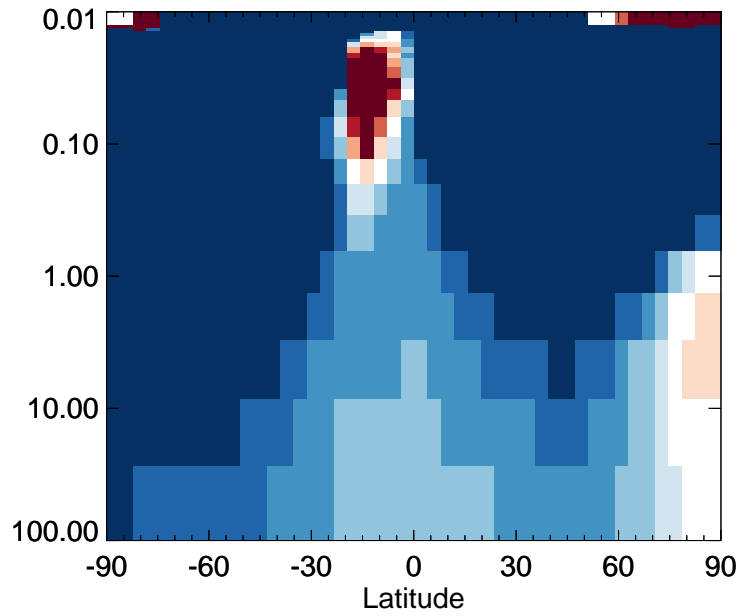
v11-02c - v11-02a

H2402 - Strat zonal mean abs diff for Oct



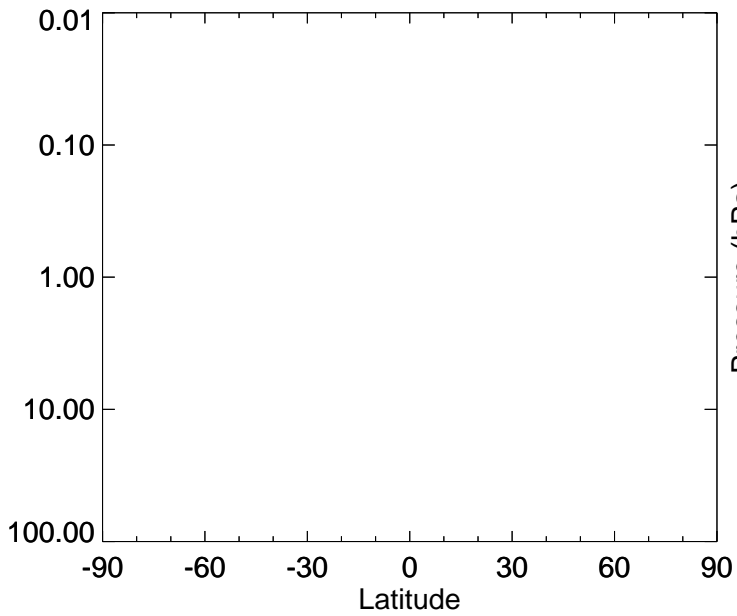
v11-02c / v11-02a

H2402 - Strat zonal mean % diff for Oct



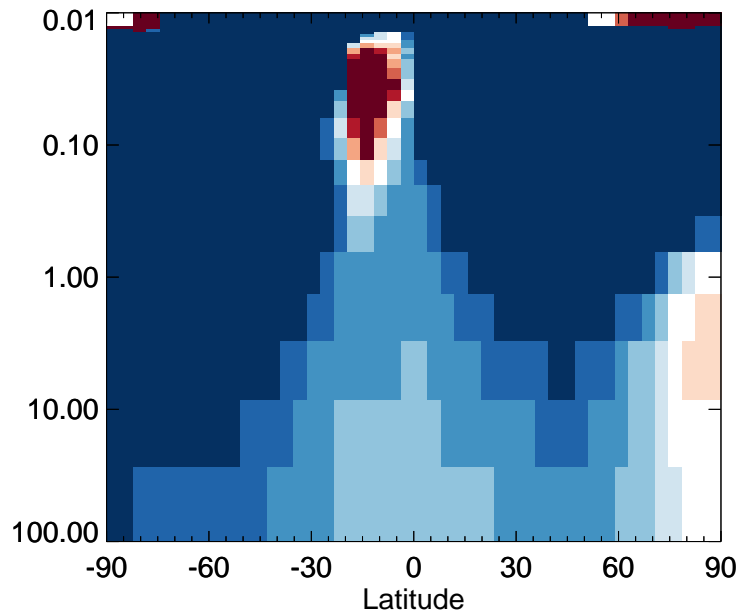
v11-02c - v11-01-public-Run0

H2402 - Strat zonal mean abs diff for Oct



v11-02c / v11-01-public-Run0

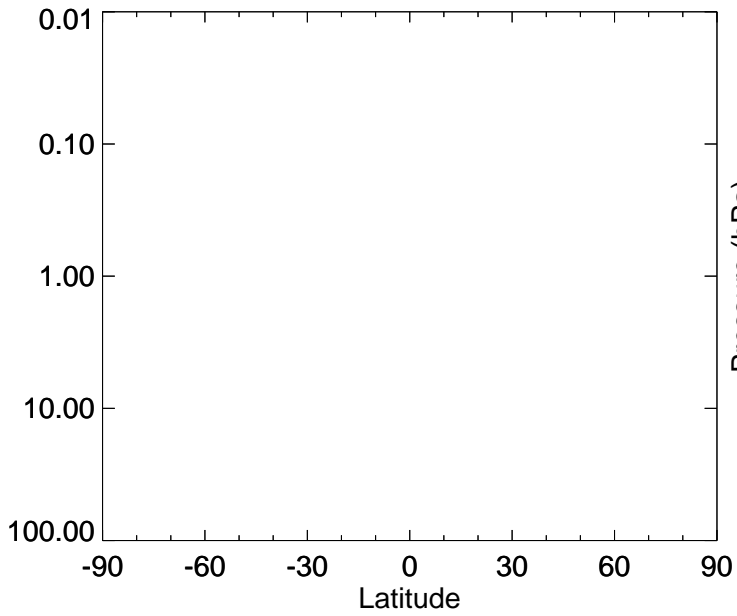
H2402 - Strat zonal mean % diff for Oct



GEOS-Chem Stratospheric Zonal Difference Maps

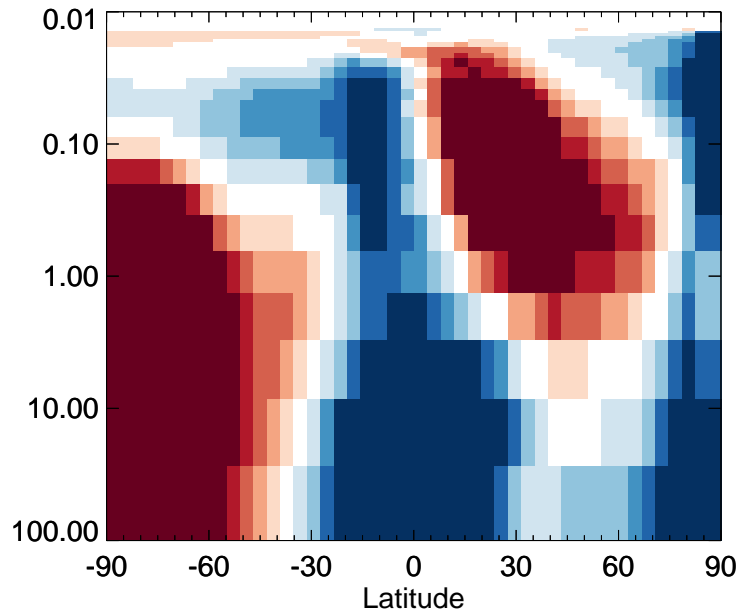
v11-02c - v11-02a

Cl - Strat zonal mean abs diff for Oct



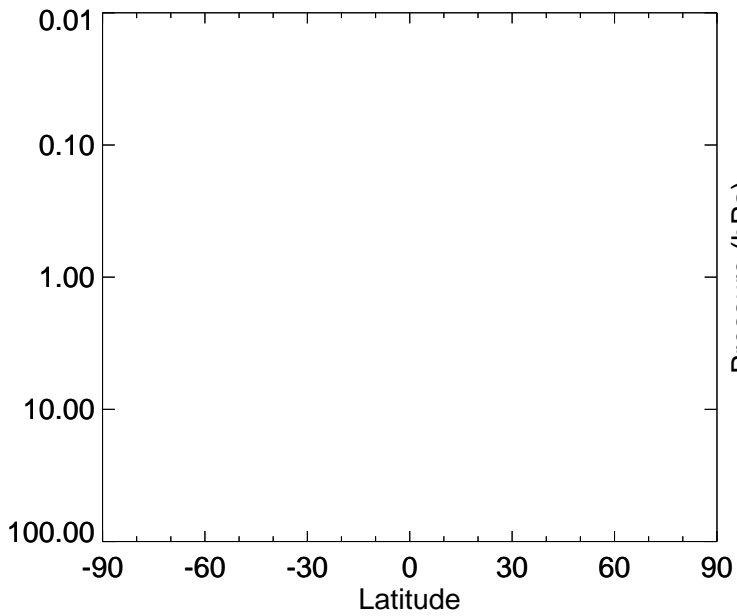
v11-02c / v11-02a

Cl - Strat zonal mean % diff for Oct



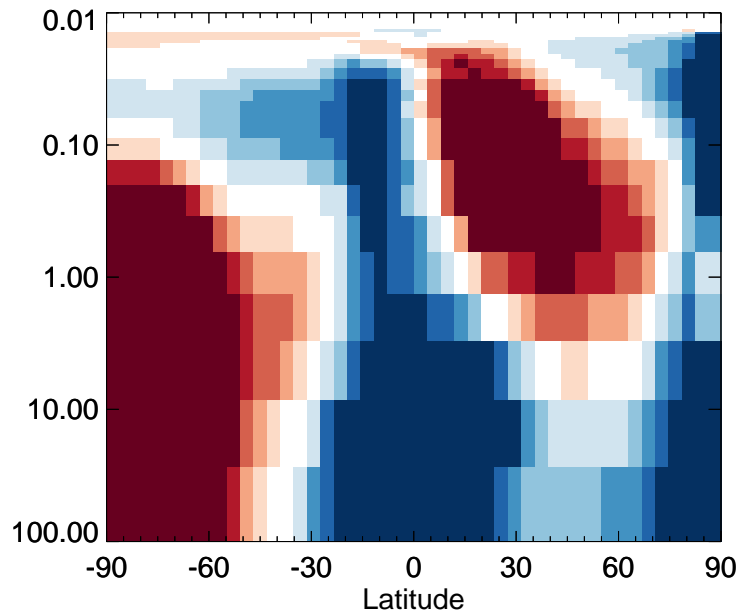
v11-02c - v11-01-public-Run0

Cl - Strat zonal mean abs diff for Oct



v11-02c / v11-01-public-Run0

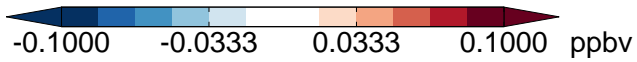
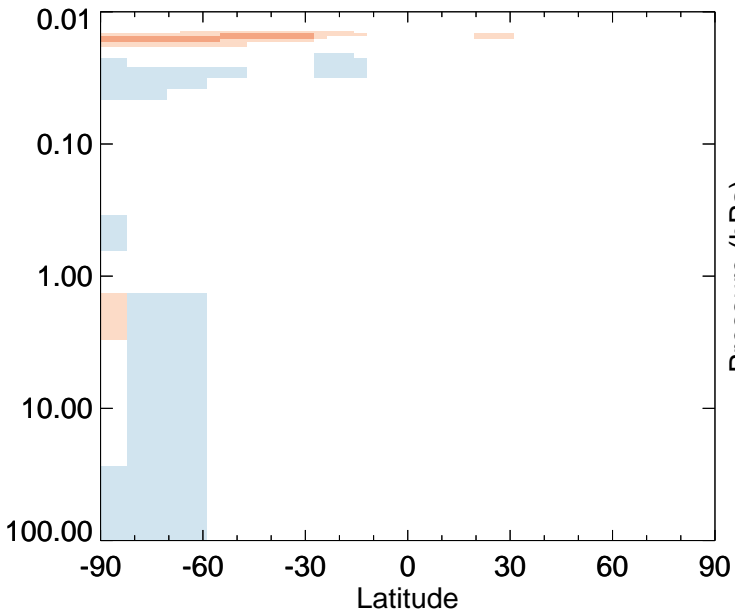
Cl - Strat zonal mean % diff for Oct



GEOS-Chem Stratospheric Zonal Difference Maps

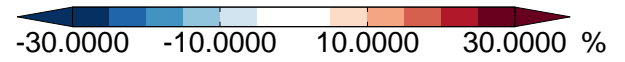
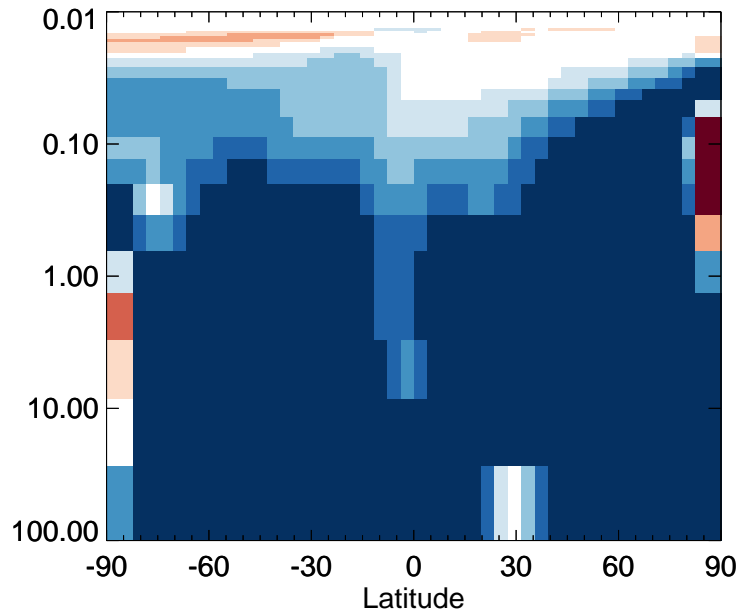
v11-02c - v11-02a

CIO - Strat zonal mean abs diff for Oct



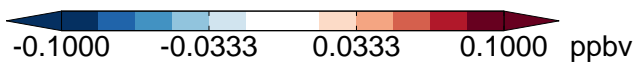
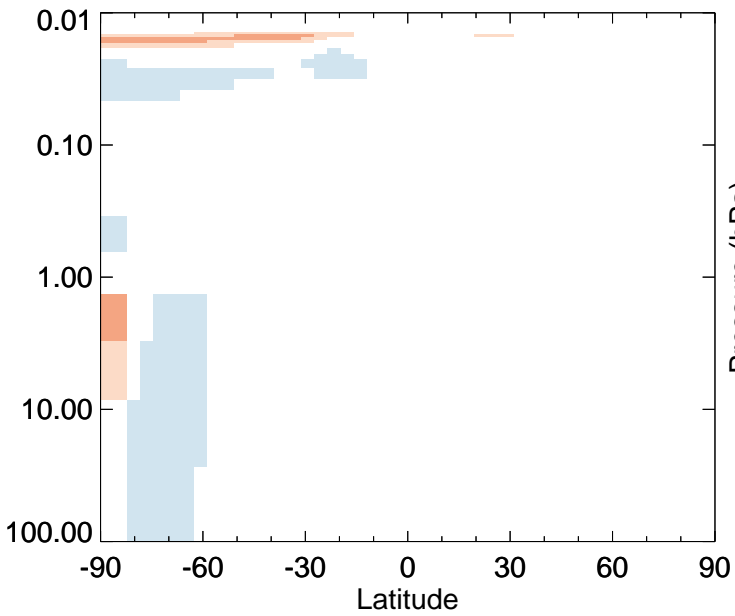
v11-02c / v11-02a

CIO - Strat zonal mean % diff for Oct



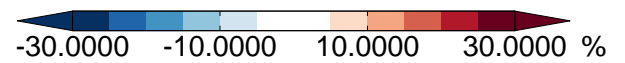
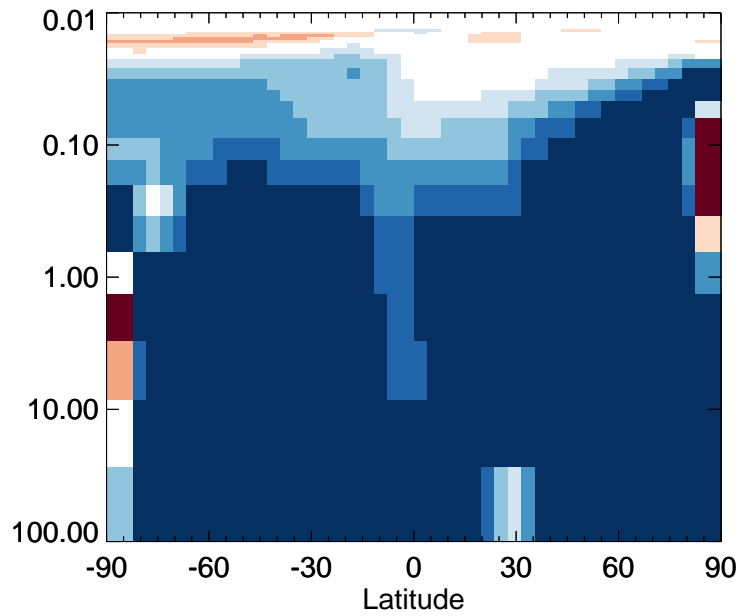
v11-02c - v11-01-public-Run0

CIO - Strat zonal mean abs diff for Oct



v11-02c / v11-01-public-Run0

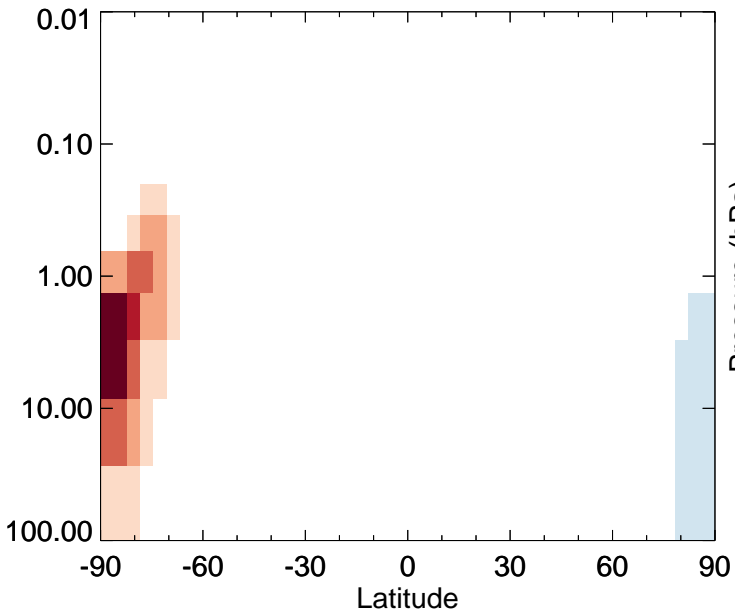
CIO - Strat zonal mean % diff for Oct



GEOS-Chem Stratospheric Zonal Difference Maps

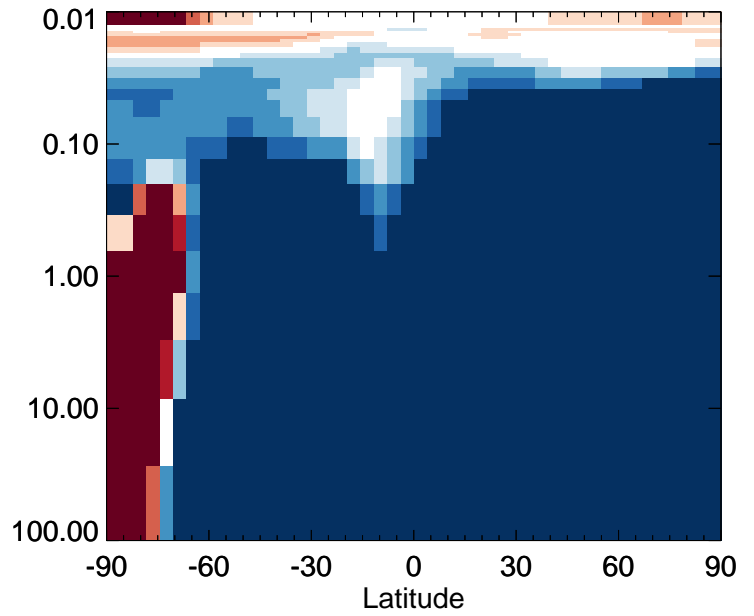
v11-02c - v11-02a

HOCl - Strat zonal mean abs diff for Oct



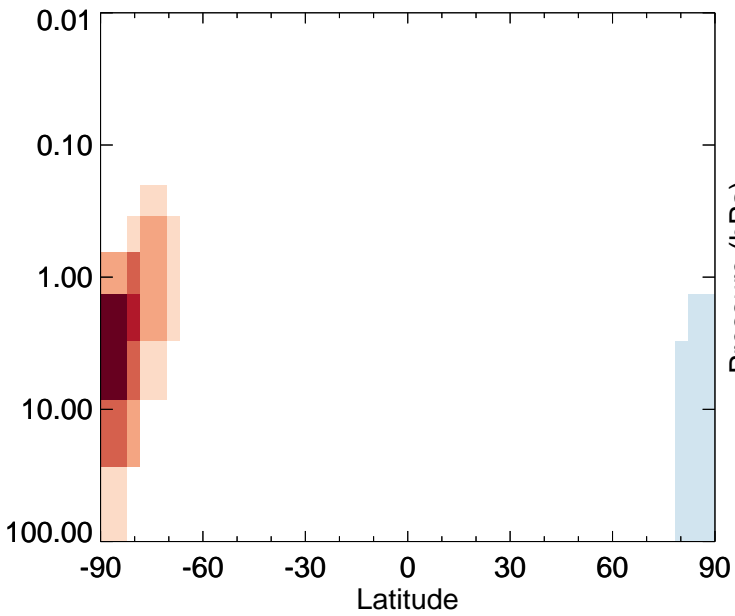
v11-02c / v11-02a

HOCl - Strat zonal mean % diff for Oct



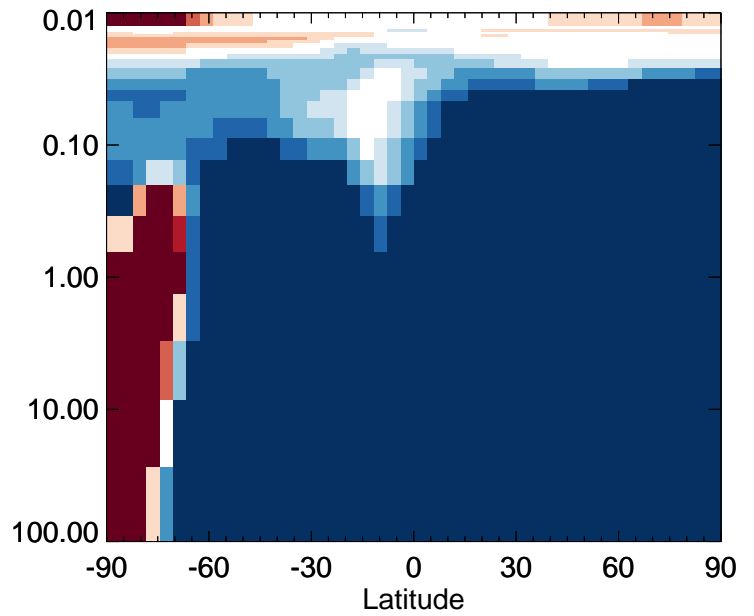
v11-02c - v11-01-public-Run0

HOCl - Strat zonal mean abs diff for Oct



v11-02c / v11-01-public-Run0

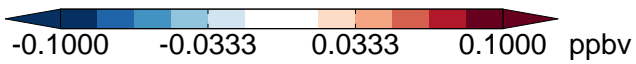
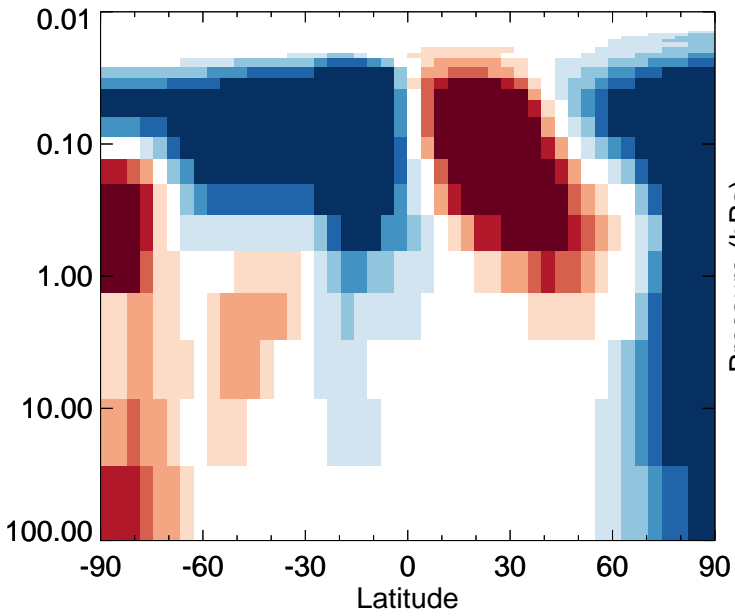
HOCl - Strat zonal mean % diff for Oct



GEOS-Chem Stratospheric Zonal Difference Maps

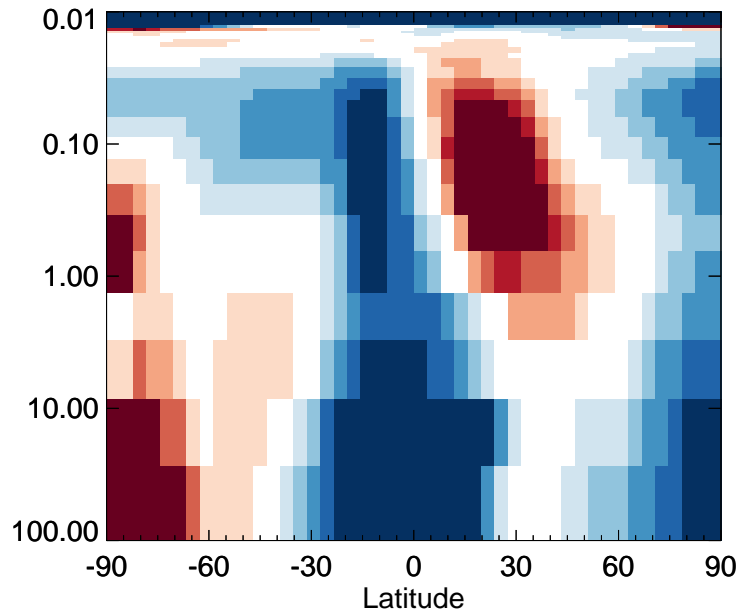
v11-02c - v11-02a

CINO3 - Strat zonal mean abs diff for Oct



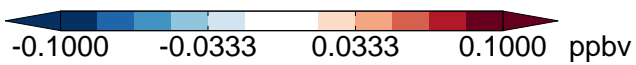
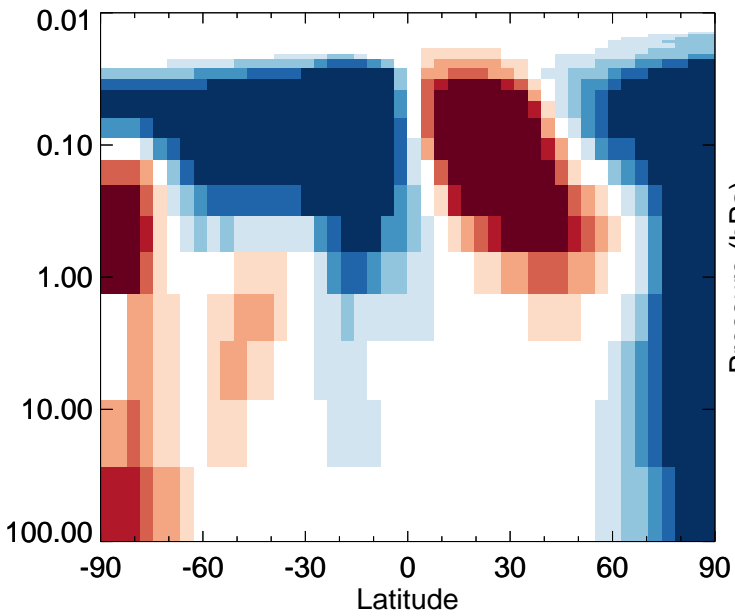
v11-02c / v11-02a

CINO3 - Strat zonal mean % diff for Oct



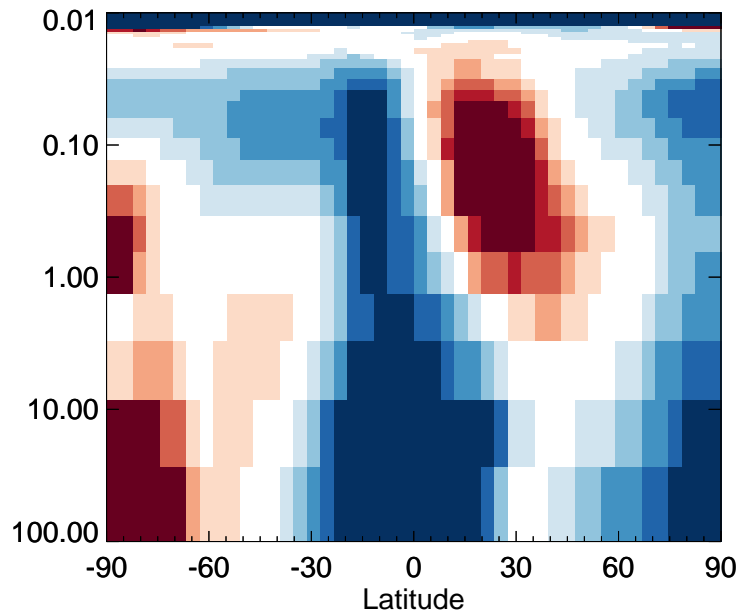
v11-02c - v11-01-public-Run0

CINO3 - Strat zonal mean abs diff for Oct



v11-02c / v11-01-public-Run0

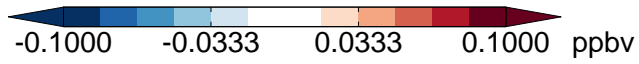
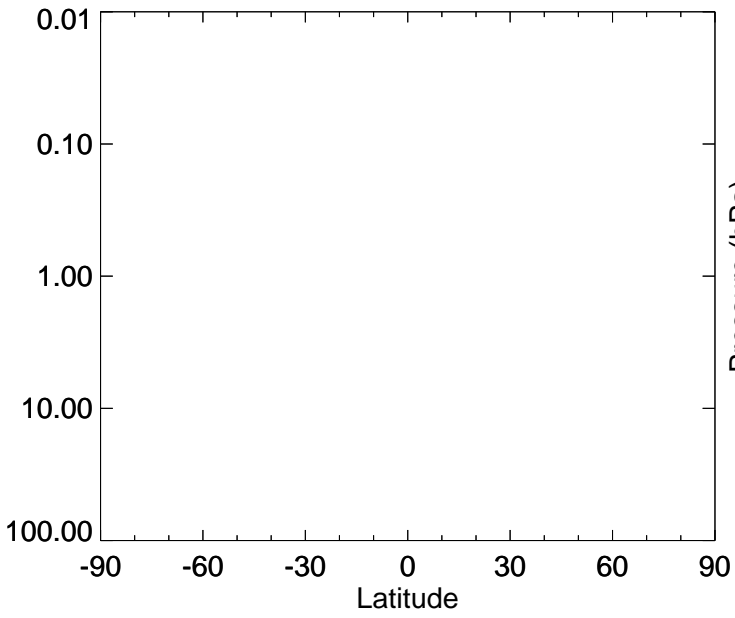
CINO3 - Strat zonal mean % diff for Oct



GEOS-Chem Stratospheric Zonal Difference Maps

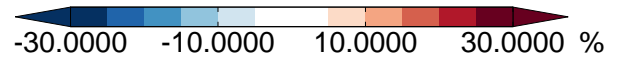
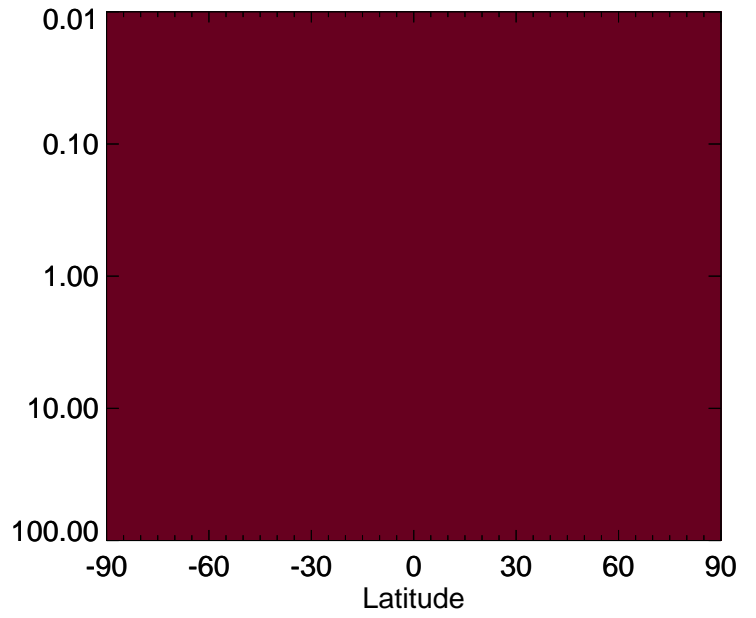
v11-02c - v11-02a

CINO2 - Strat zonal mean abs diff for Oct



v11-02c / v11-02a

CINO2 - Strat zonal mean % diff for Oct



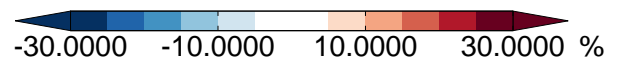
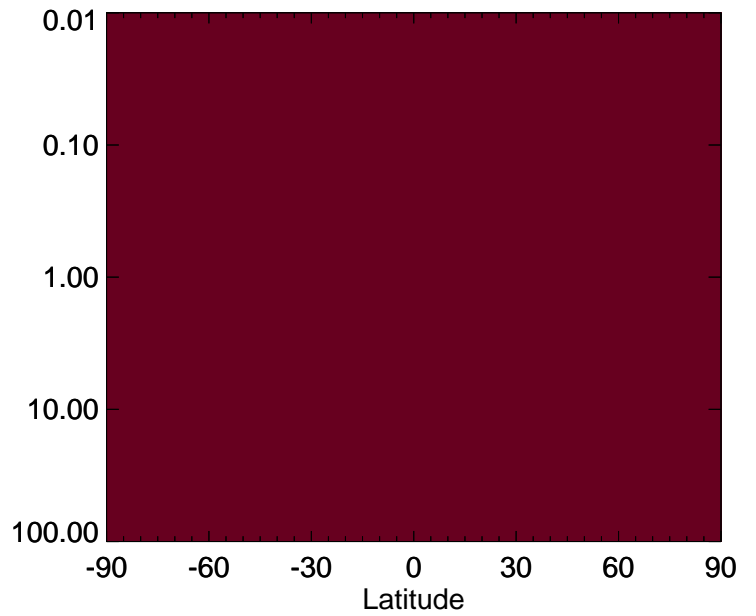
v11-02c - v11-01-public-Run0

CINO2 - Strat zonal mean abs diff for Oct



v11-02c / v11-01-public-Run0

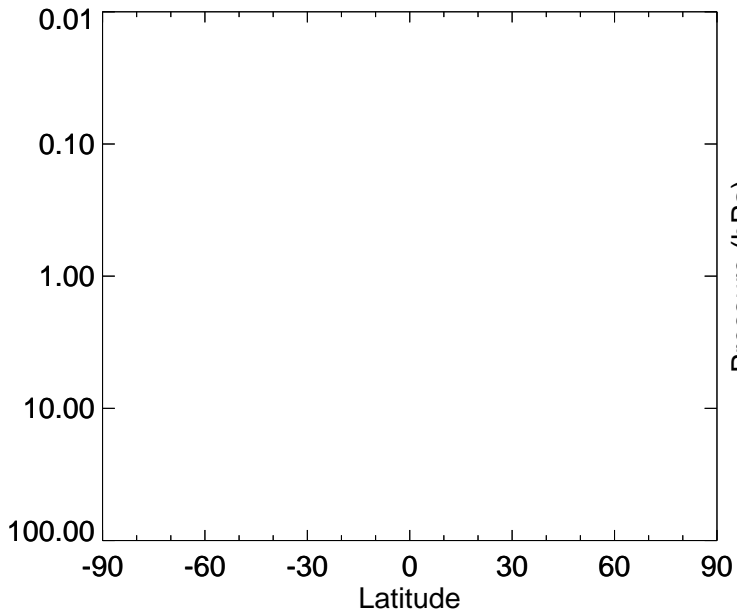
CINO2 - Strat zonal mean % diff for Oct



GEOS-Chem Stratospheric Zonal Difference Maps

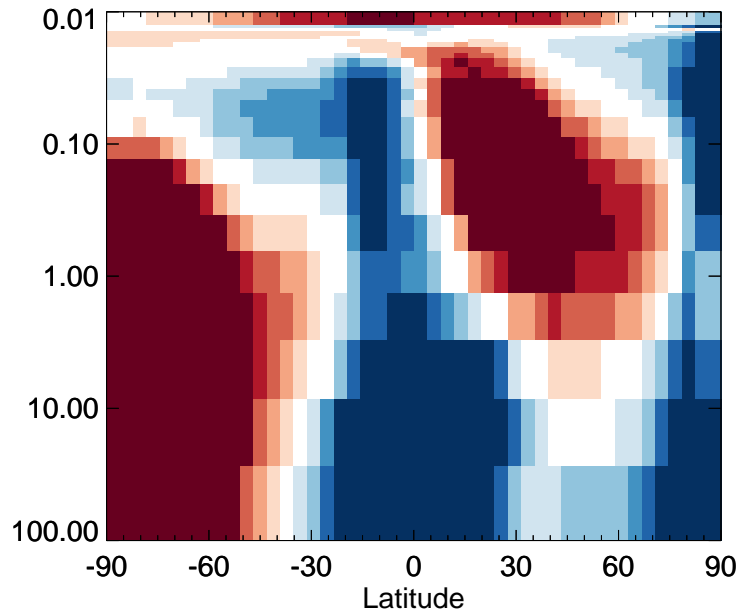
v11-02c - v11-02a

CIOO - Strat zonal mean abs diff for Oct



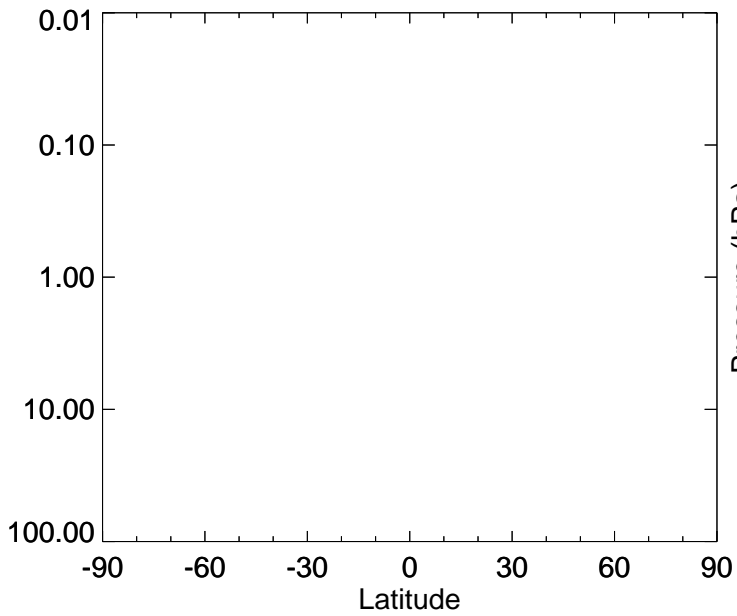
v11-02c / v11-02a

CIOO - Strat zonal mean % diff for Oct



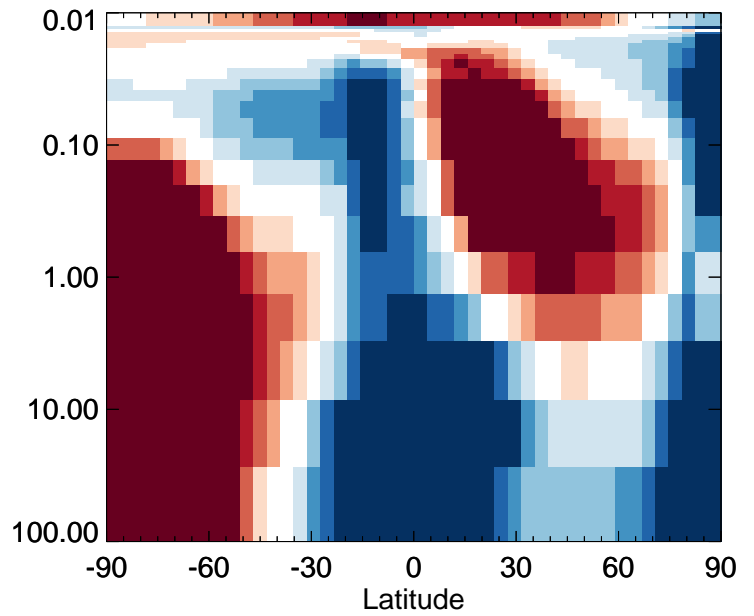
v11-02c - v11-01-public-Run0

CIOO - Strat zonal mean abs diff for Oct



v11-02c / v11-01-public-Run0

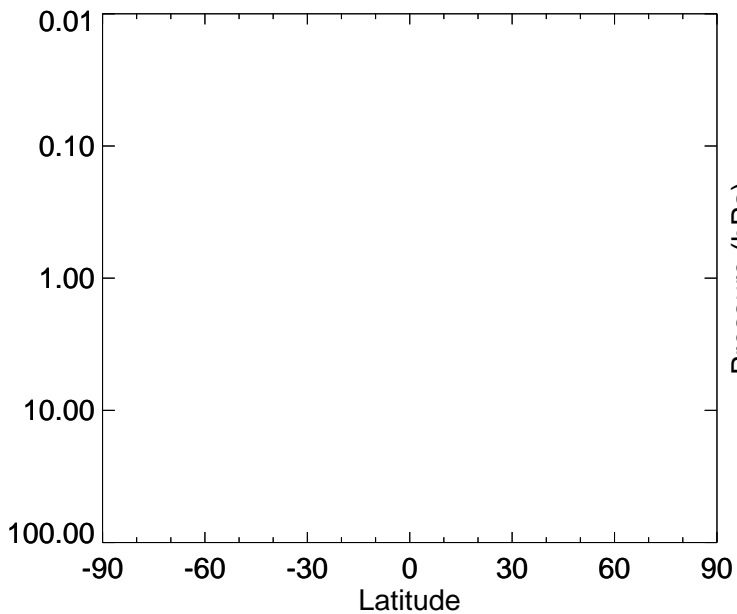
CIOO - Strat zonal mean % diff for Oct



GEOS-Chem Stratospheric Zonal Difference Maps

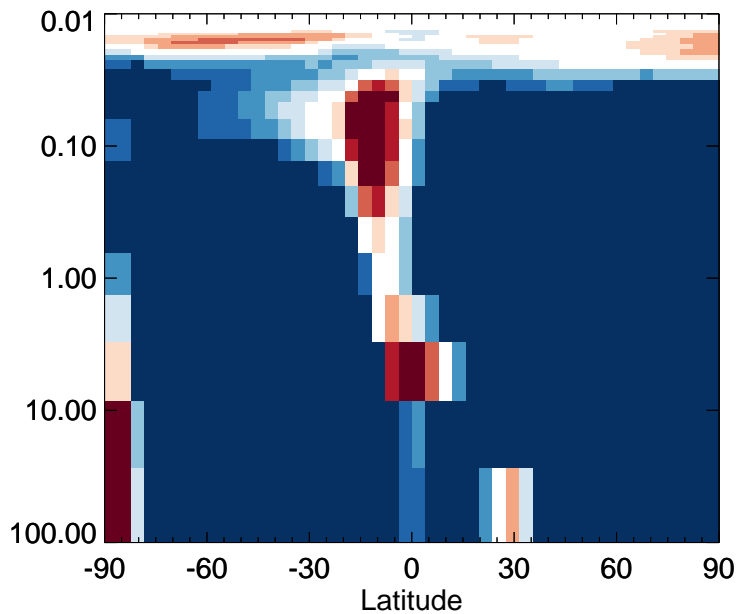
v11-02c - v11-02a

OCIO - Strat zonal mean abs diff for Oct



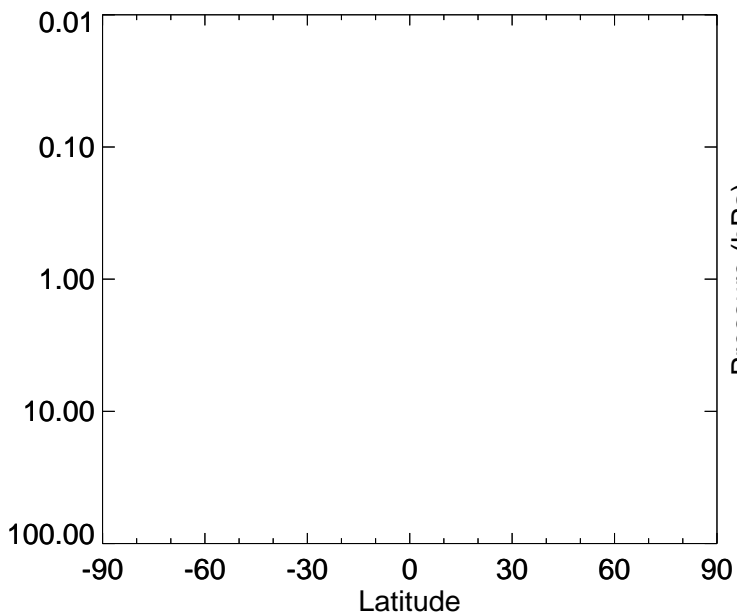
v11-02c / v11-02a

OCIO - Strat zonal mean % diff for Oct



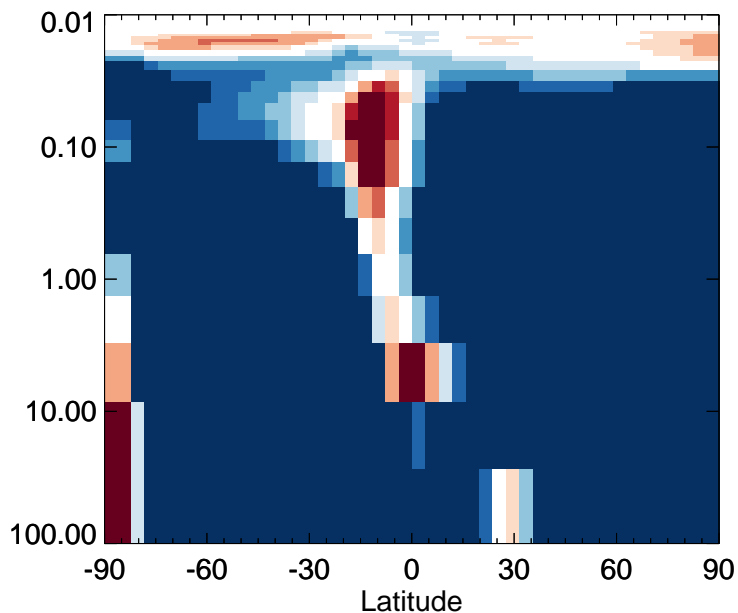
v11-02c - v11-01-public-Run0

OCIO - Strat zonal mean abs diff for Oct



v11-02c / v11-01-public-Run0

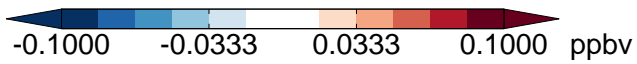
OCIO - Strat zonal mean % diff for Oct



GEOS-Chem Stratospheric Zonal Difference Maps

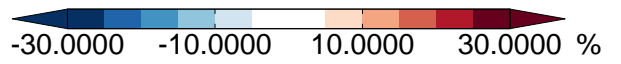
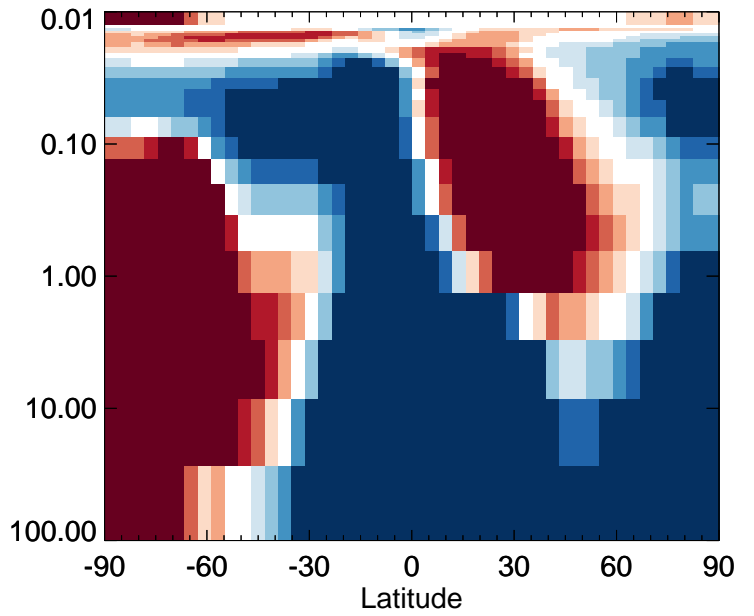
v11-02c - v11-02a

Cl2 - Strat zonal mean abs diff for Oct



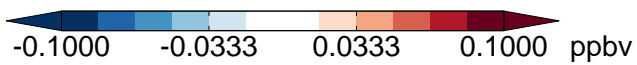
v11-02c / v11-02a

Cl2 - Strat zonal mean % diff for Oct



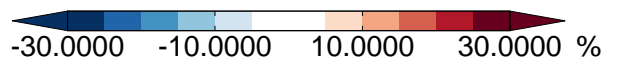
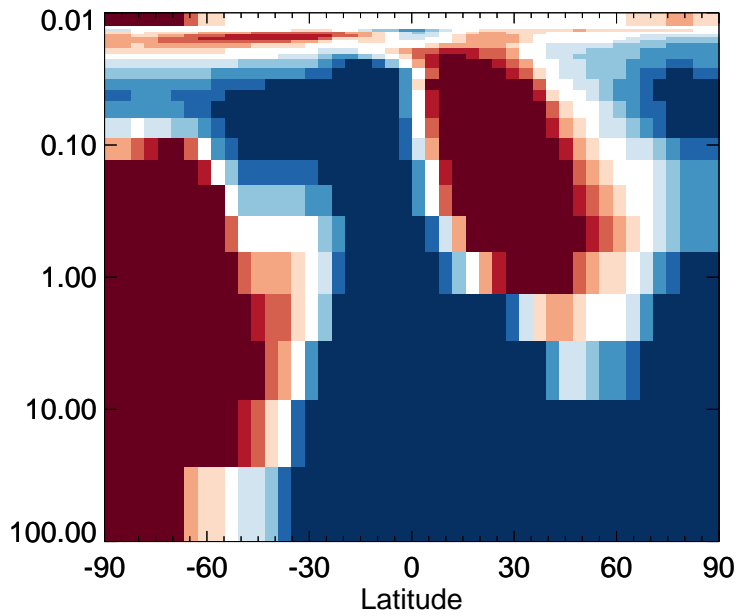
v11-02c - v11-01-public-Run0

Cl2 - Strat zonal mean abs diff for Oct



v11-02c / v11-01-public-Run0

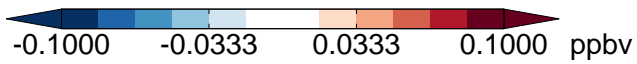
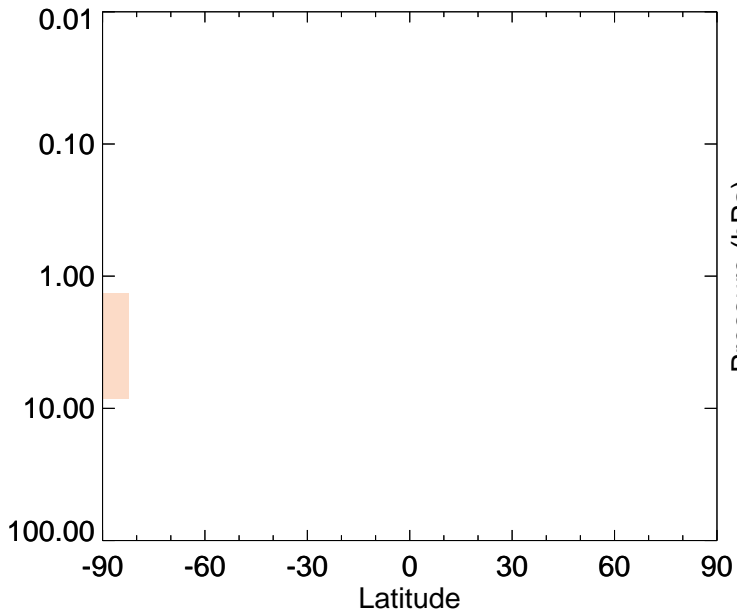
Cl2 - Strat zonal mean % diff for Oct



GEOS-Chem Stratospheric Zonal Difference Maps

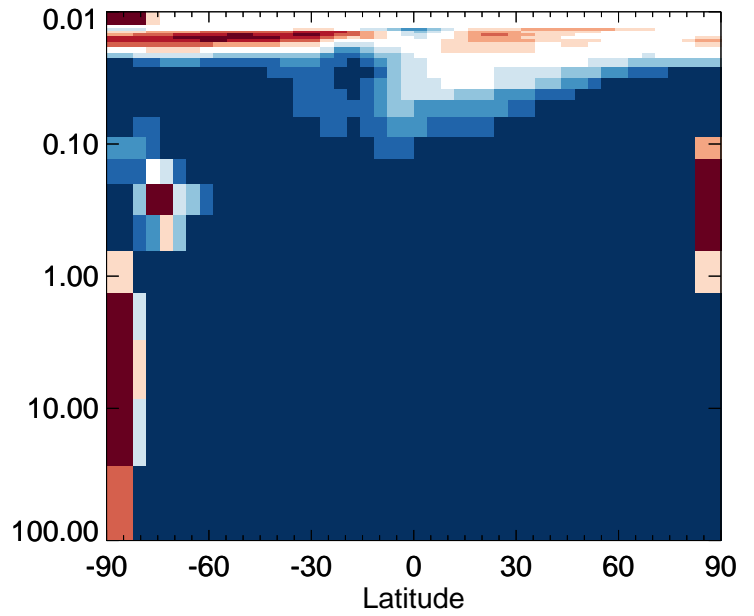
v11-02c - v11-02a

Cl₂O₂ - Strat zonal mean abs diff for Oct



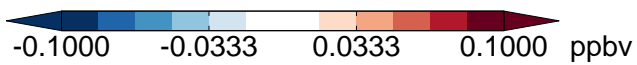
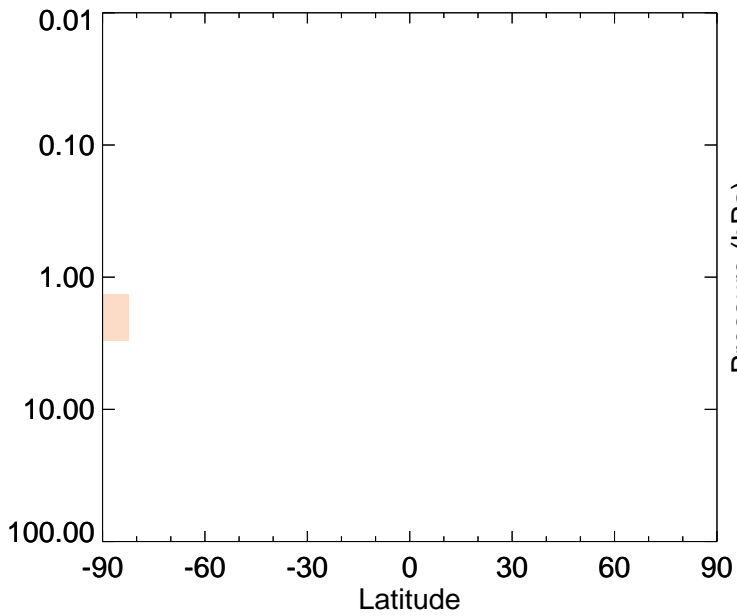
v11-02c / v11-02a

Cl₂O₂ - Strat zonal mean % diff for Oct



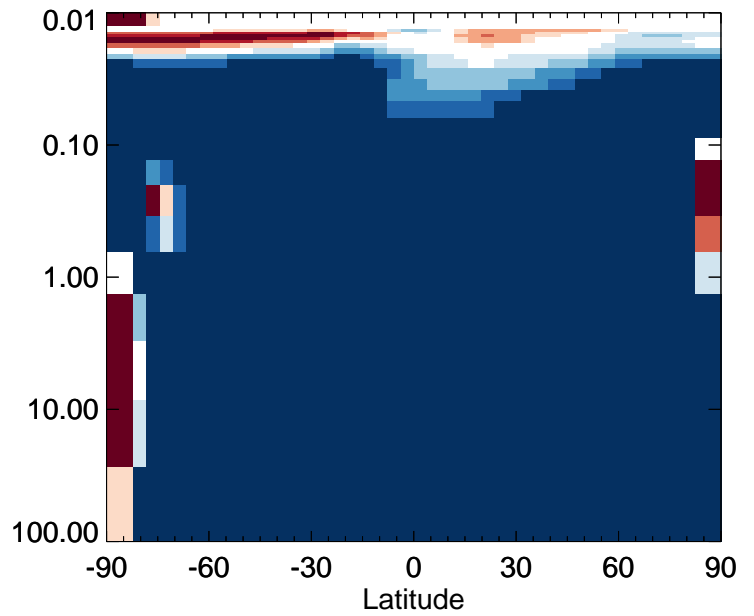
v11-02c - v11-01-public-Run0

Cl₂O₂ - Strat zonal mean abs diff for Oct



v11-02c / v11-01-public-Run0

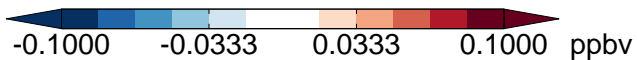
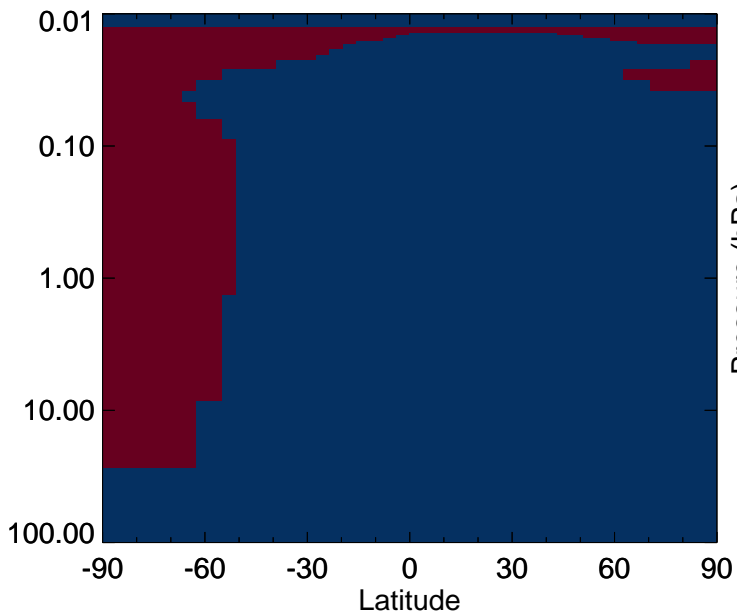
Cl₂O₂ - Strat zonal mean % diff for Oct



GEOS-Chem Stratospheric Zonal Difference Maps

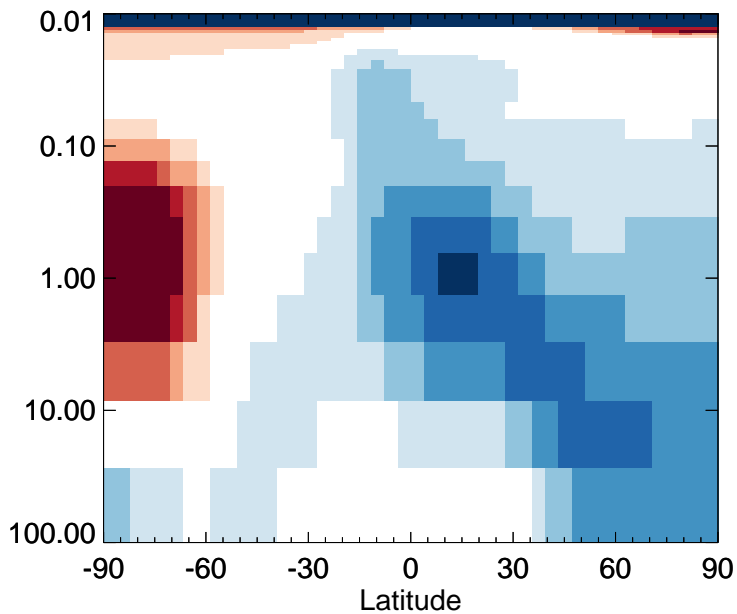
v11-02c - v11-02a

H₂O - Strat zonal mean abs diff for Oct




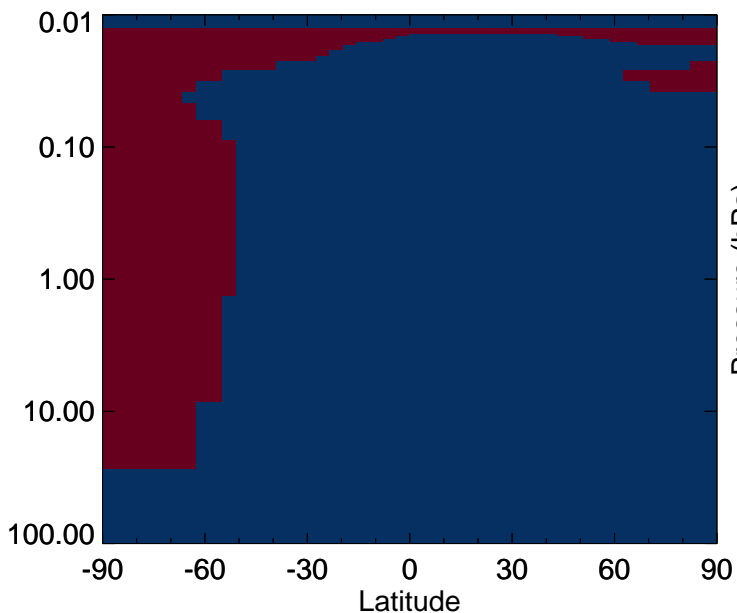
v11-02c / v11-02a

H₂O - Strat zonal mean % diff for Oct



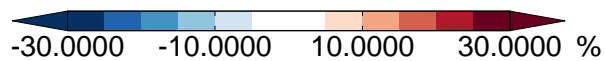
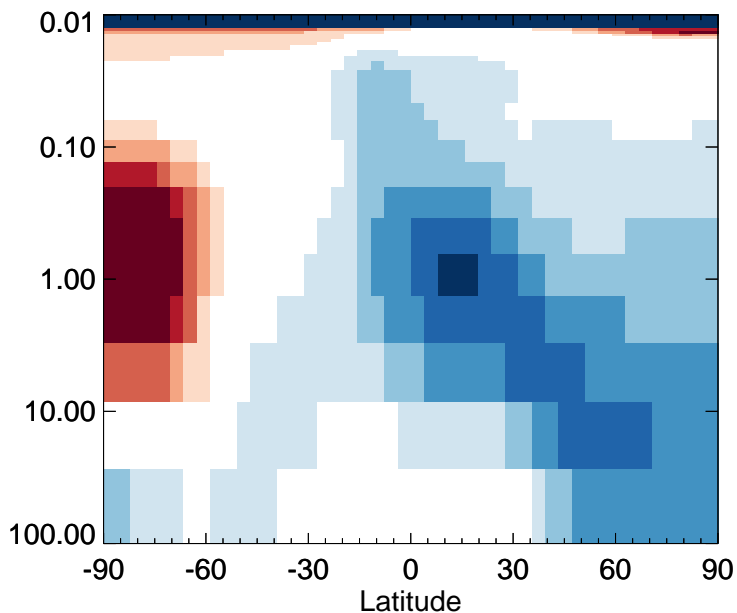
v11-02c - v11-01-public-Run0

H₂O - Strat zonal mean abs diff for Oct



v11-02c / v11-01-public-Run0

H₂O - Strat zonal mean % diff for Oct



GEOS-Chem Stratospheric Zonal Difference Maps

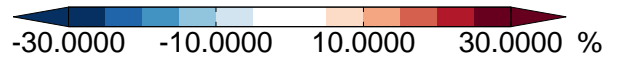
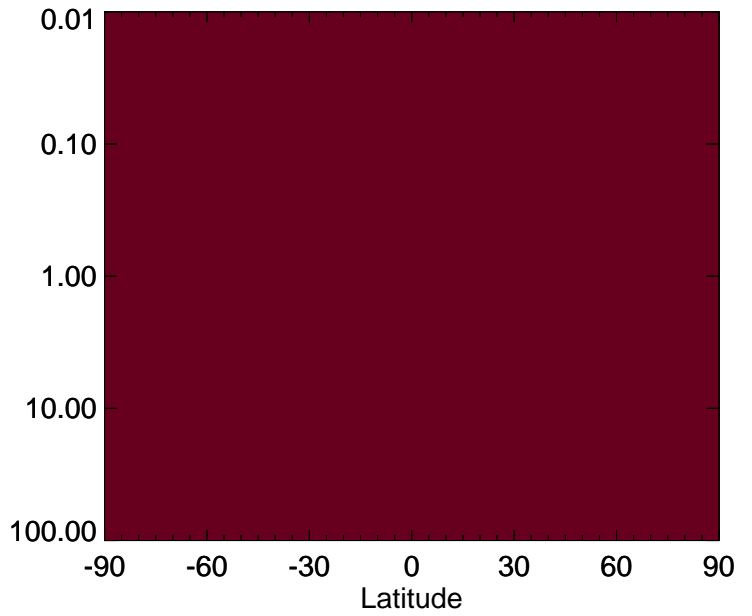
v11-02c - v11-02a

SOAP - Strat zonal mean abs diff for Oct



v11-02c / v11-02a

SOAP - Strat zonal mean % diff for Oct



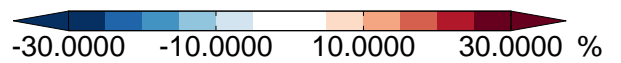
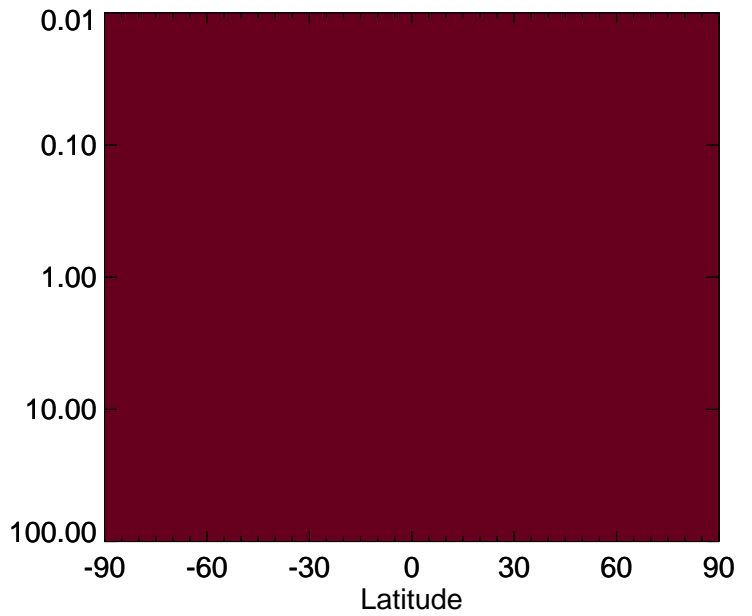
v11-02c - v11-01-public-Run0

SOAP - Strat zonal mean abs diff for Oct



v11-02c / v11-01-public-Run0


SOAP - Strat zonal mean % diff for Oct



GEOS-Chem Stratospheric Zonal Difference Maps

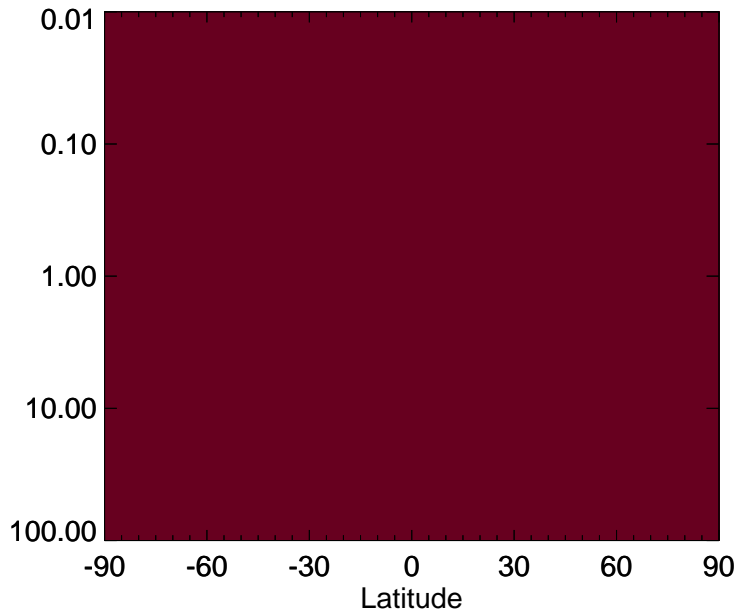
v11-02c - v11-02a

SOAS - Strat zonal mean abs diff for Oct



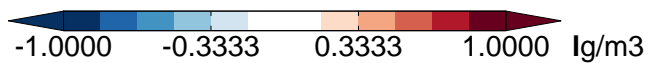
v11-02c / v11-02a

SOAS - Strat zonal mean % diff for Oct



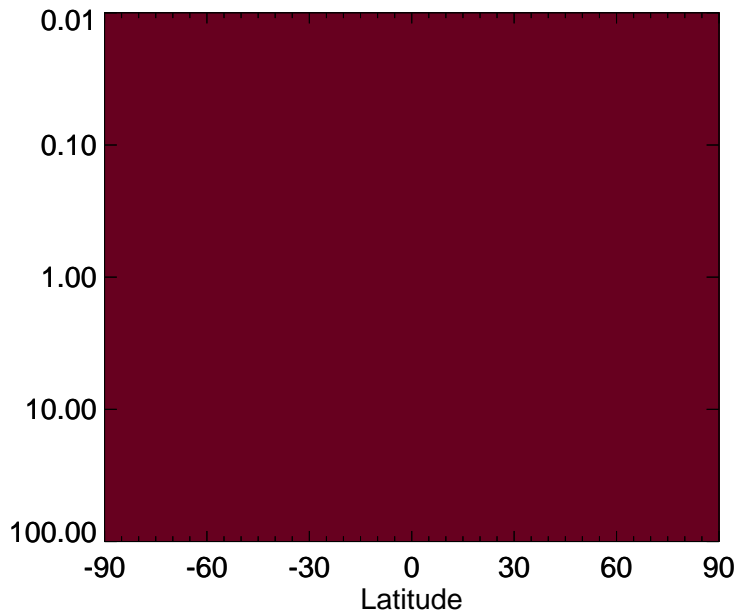
v11-02c - v11-01-public-Run0

SOAS - Strat zonal mean abs diff for Oct



v11-02c / v11-01-public-Run0


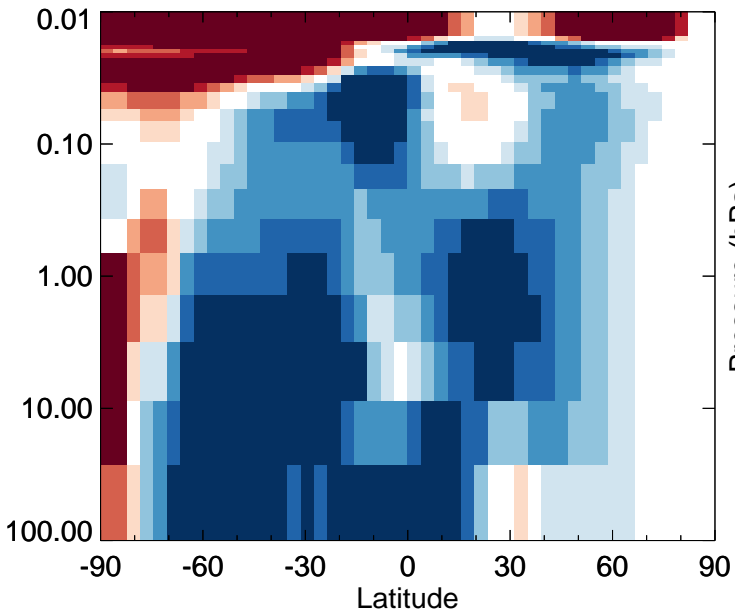
SOAS - Strat zonal mean % diff for Oct



GEOS-Chem Stratospheric Zonal Difference Maps

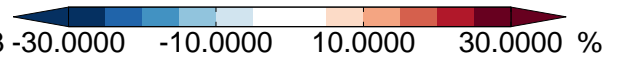
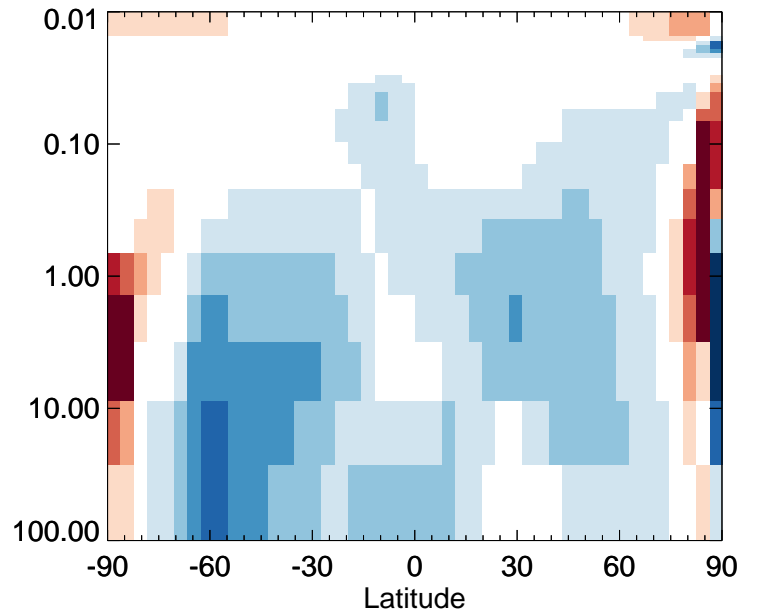
v11-02c - v11-02a

OH - Strat zonal mean abs diff for Oct




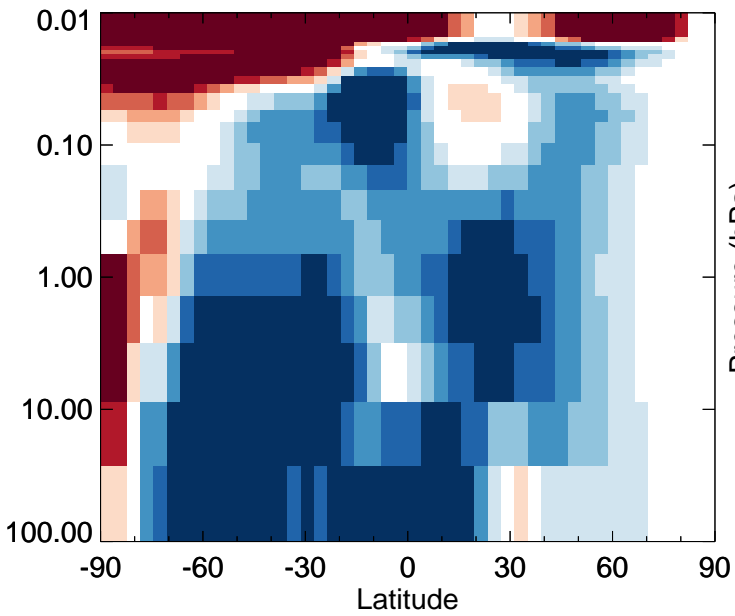
v11-02c / v11-02a

OH - Strat zonal mean % diff for Oct



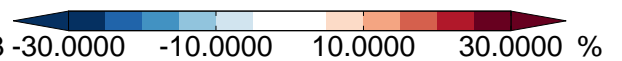
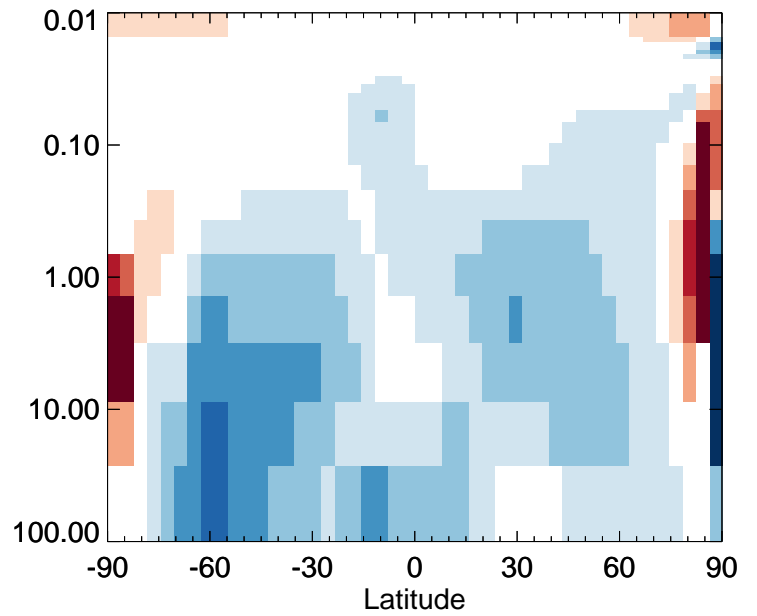
v11-02c - v11-01-public-Run0

OH - Strat zonal mean abs diff for Oct



v11-02c / v11-01-public-Run0

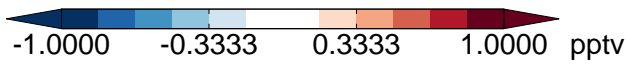
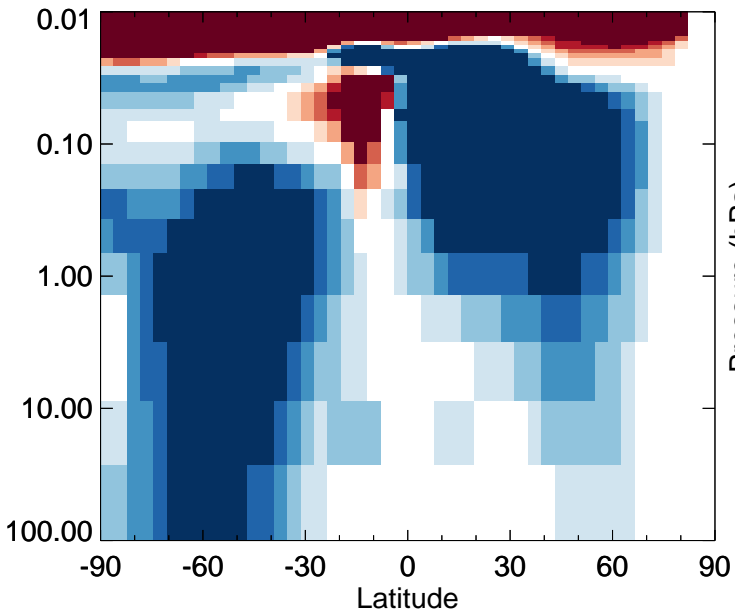
OH - Strat zonal mean % diff for Oct



GEOS-Chem Stratospheric Zonal Difference Maps

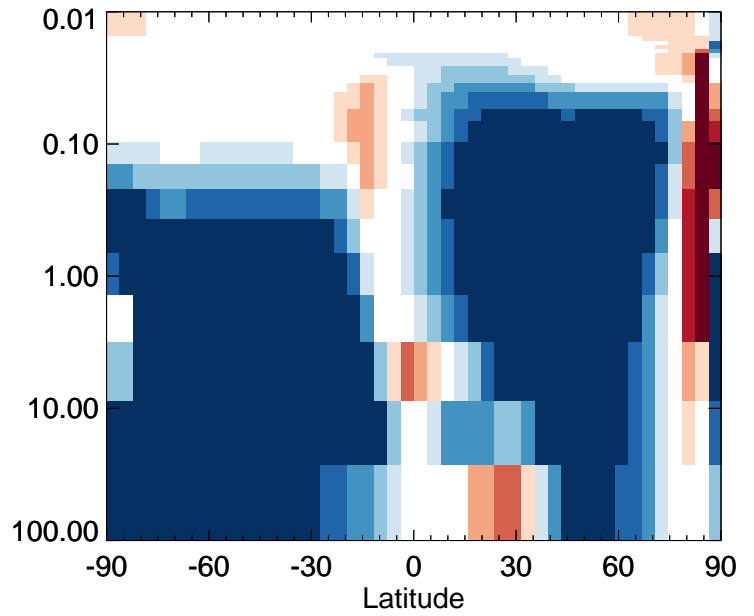
v11-02c - v11-02a

HO2 - Strat zonal mean abs diff for Oct



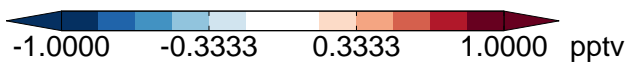
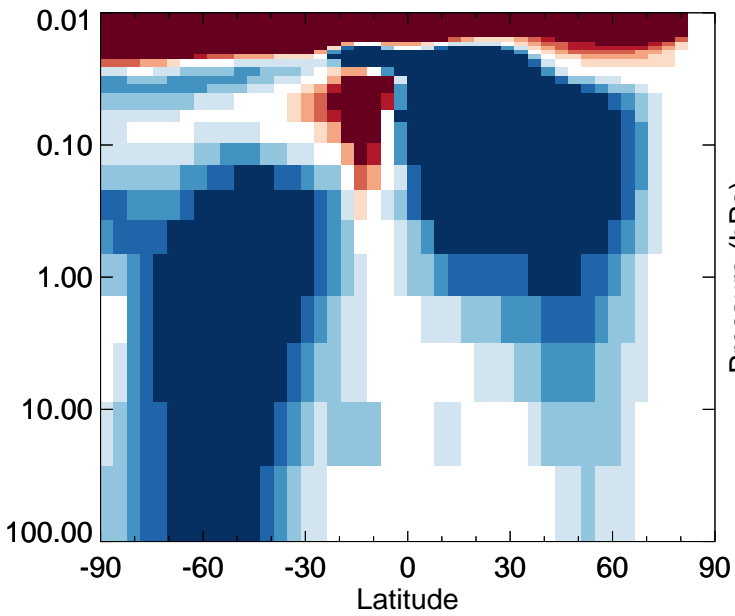
v11-02c / v11-02a

HO2 - Strat zonal mean % diff for Oct



v11-02c - v11-01-public-Run0

HO2 - Strat zonal mean abs diff for Oct



v11-02c / v11-01-public-Run0

HO2 - Strat zonal mean % diff for Oct

