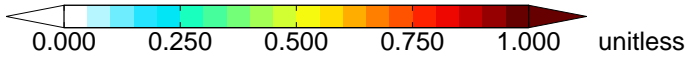
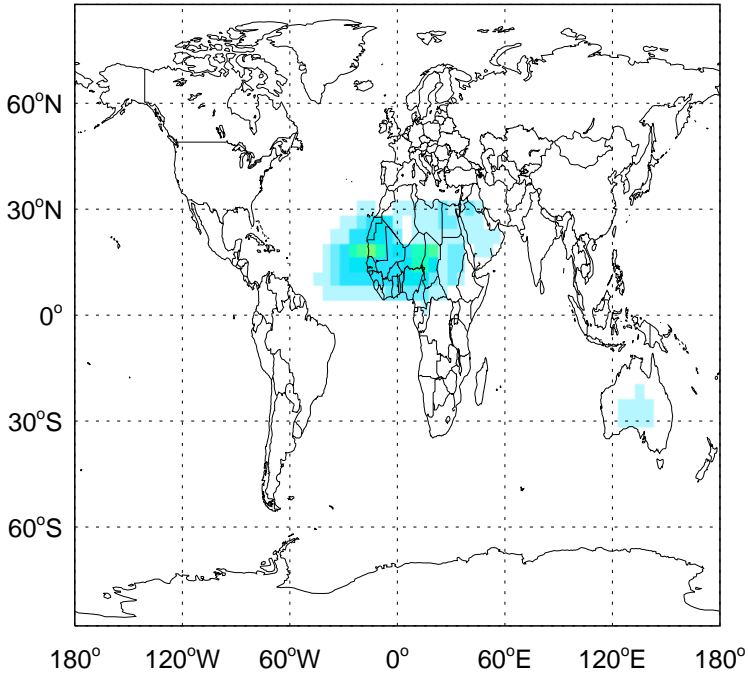


GEOS-Chem AOD Maps at surface and 500 hPa

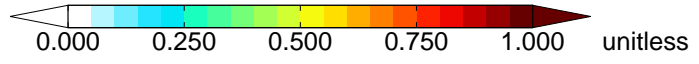
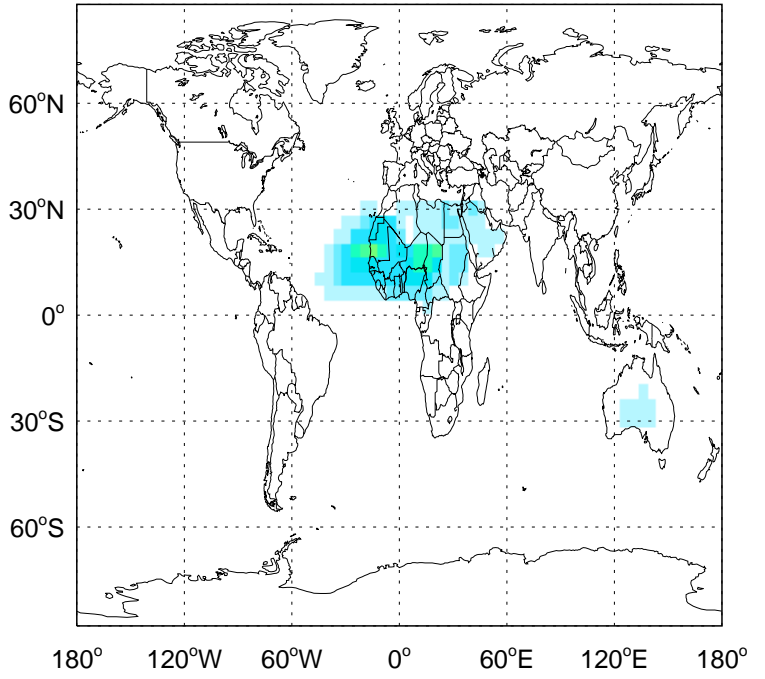
v11-02a

Dust: Column AOD map for Jan



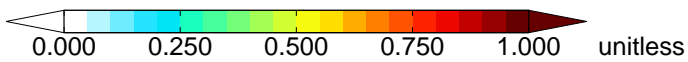
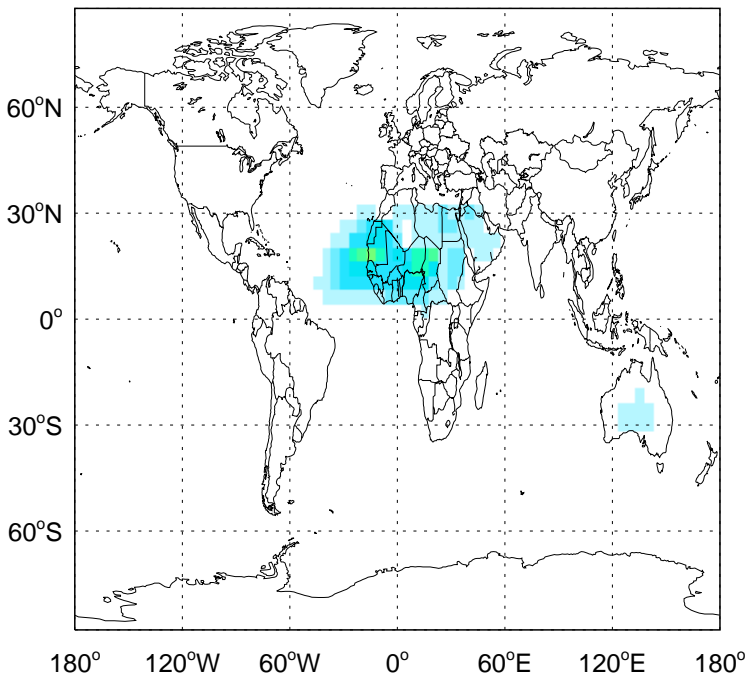
v11-02c

Dust: Column AOD map for Jan



v11-02d

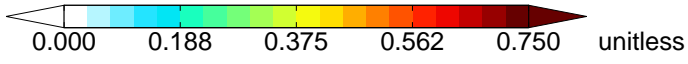
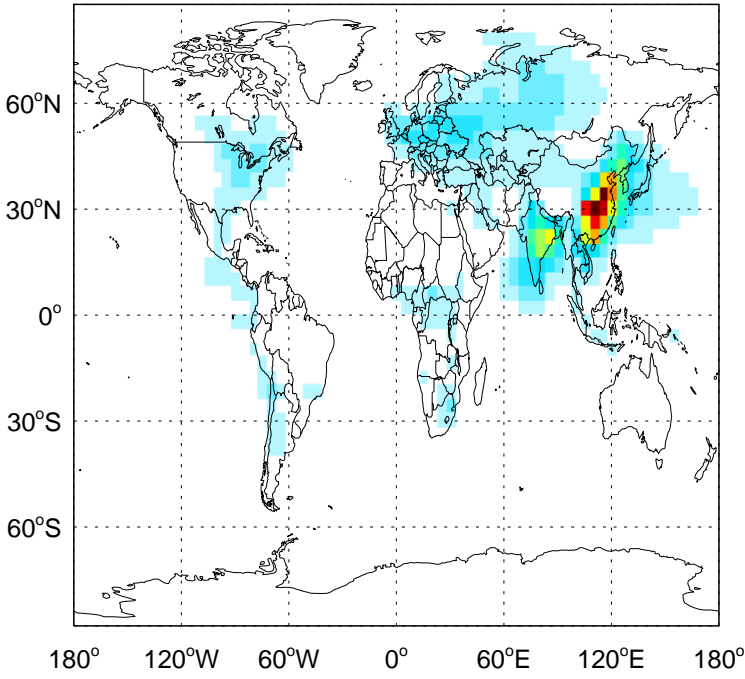
Dust: Column AOD map for Jan



GEOS-Chem AOD Maps at surface and 500 hPa

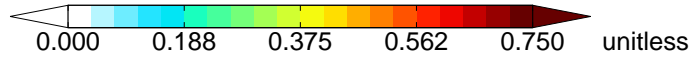
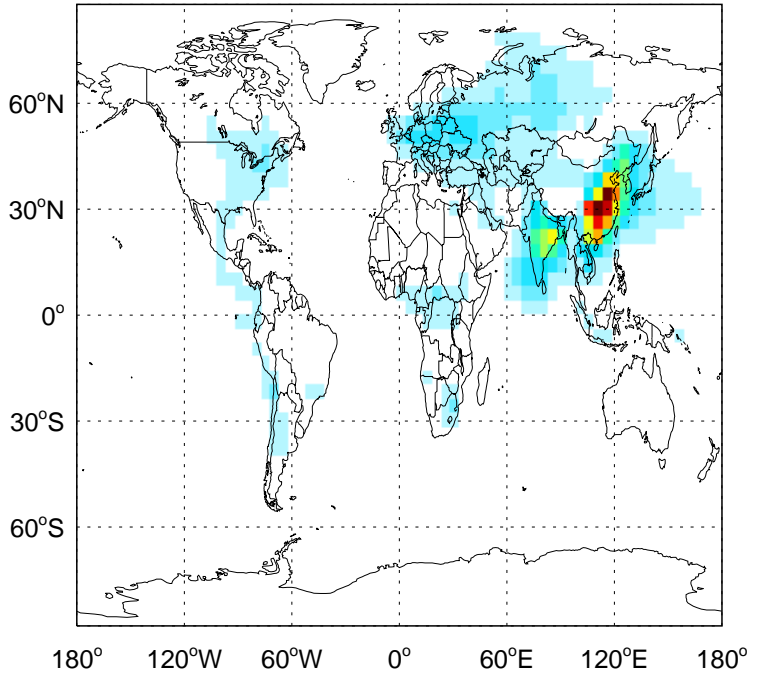
v11-02a

SO4: Column AOD map for Jan



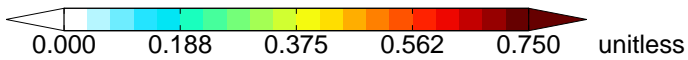
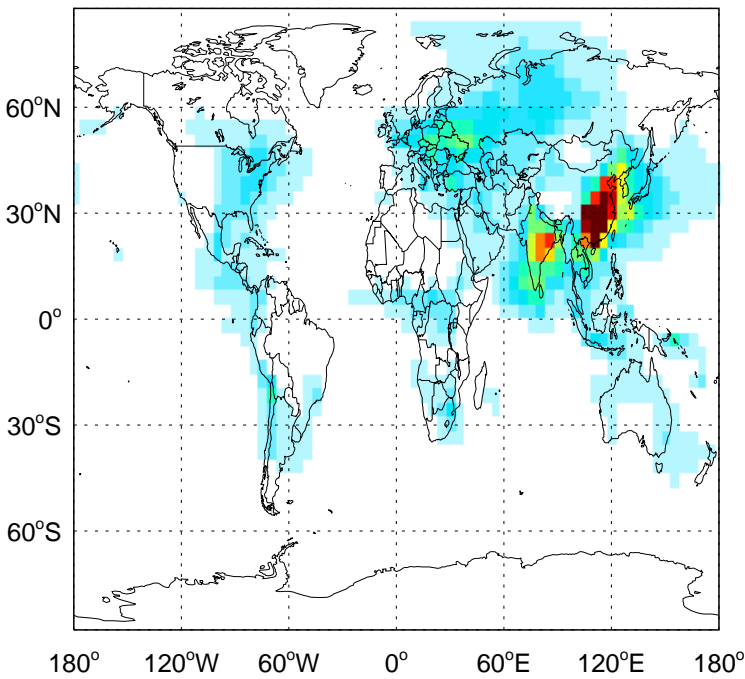
v11-02c

SO4: Column AOD map for Jan



v11-02d

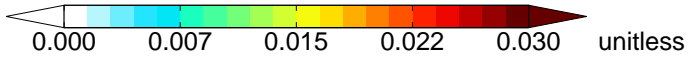
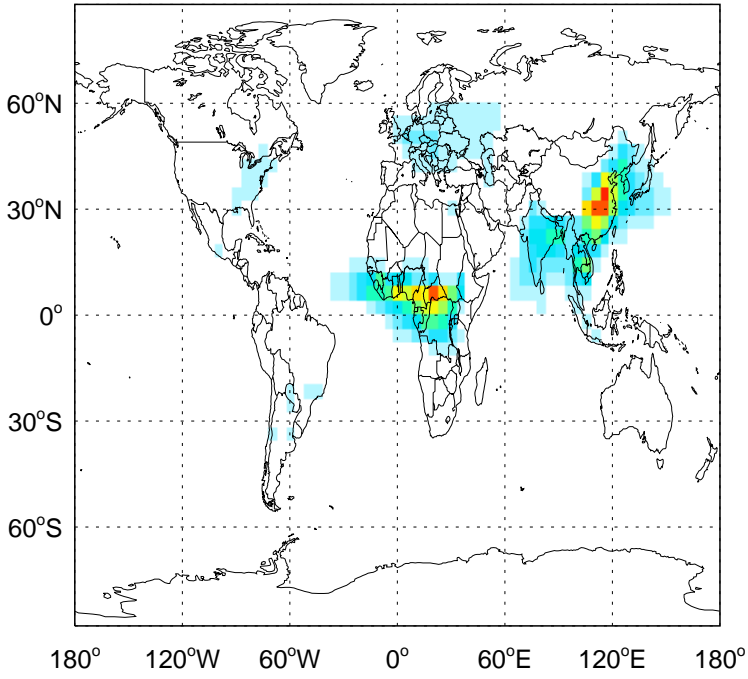
SO4: Column AOD map for Jan



GEOS-Chem AOD Maps at surface and 500 hPa

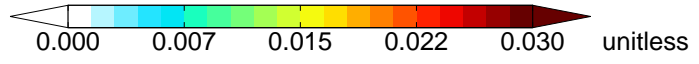
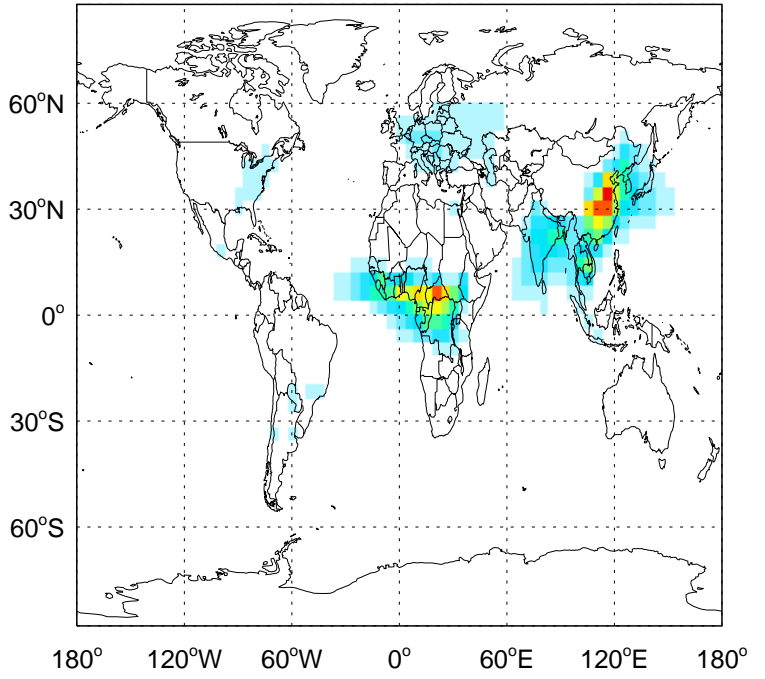
v11-02a

BC: Column AOD map for Jan



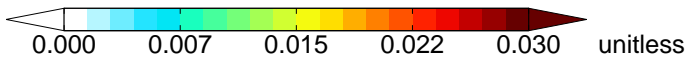
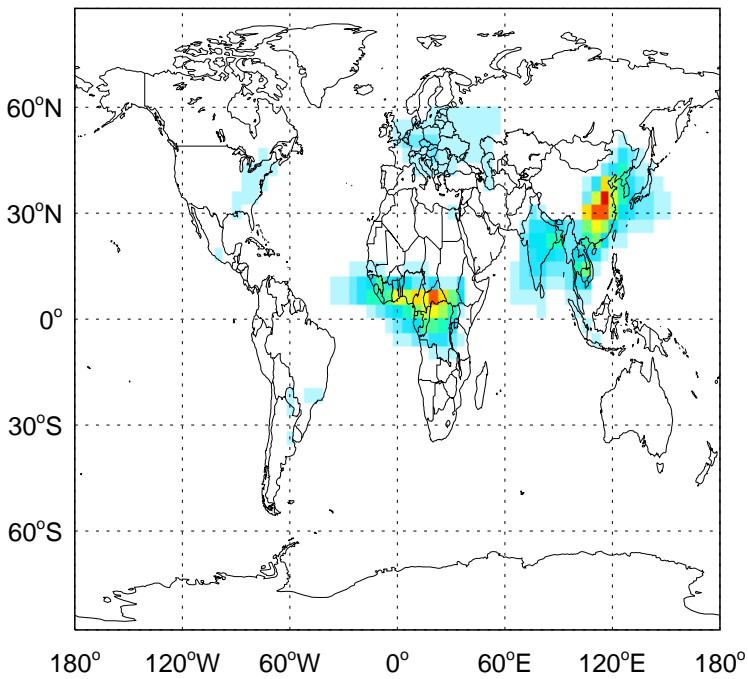
v11-02c

BC: Column AOD map for Jan



v11-02d

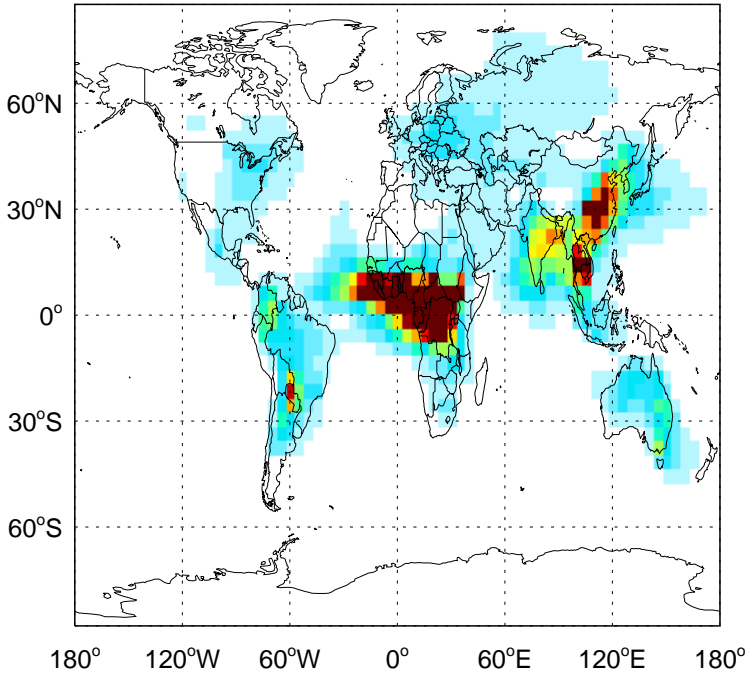
BC: Column AOD map for Jan



GEOS-Chem AOD Maps at surface and 500 hPa

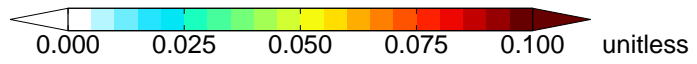
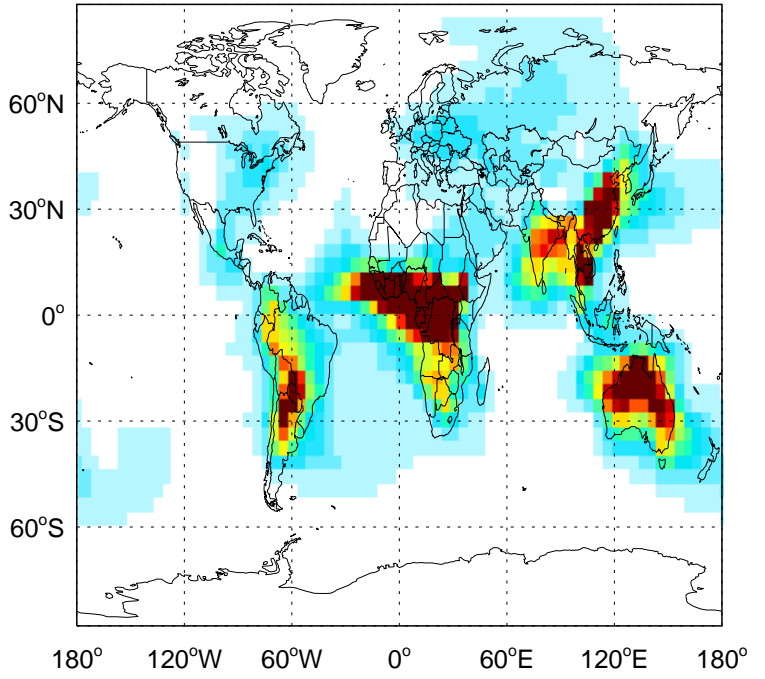
v11-02a

OC: Column AOD map for Jan



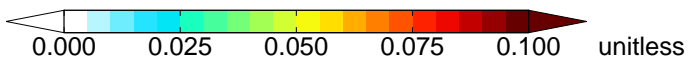
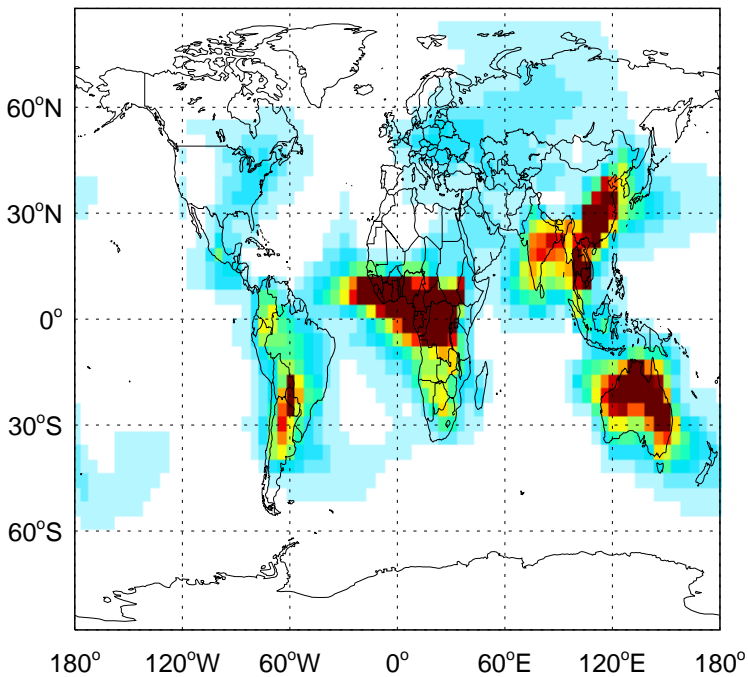
v11-02c

OC: Column AOD map for Jan



v11-02d

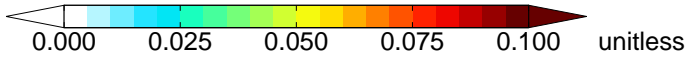
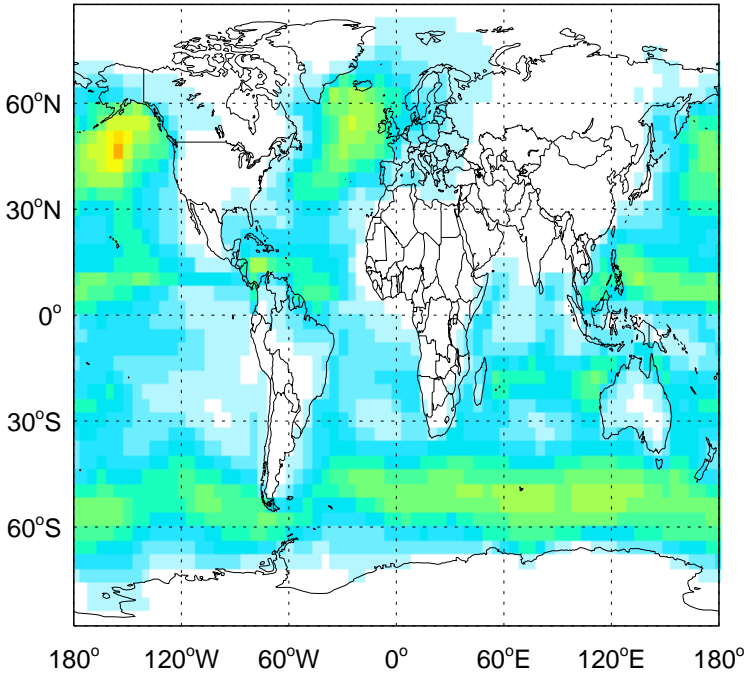
OC: Column AOD map for Jan



GEOS-Chem AOD Maps at surface and 500 hPa

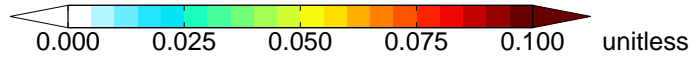
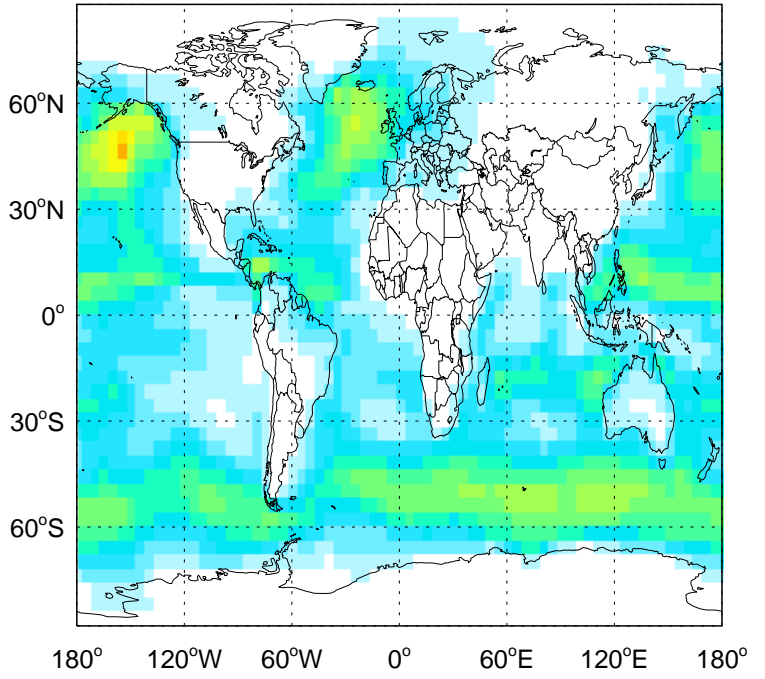
v11-02a

SALA: Column AOD map for Jan



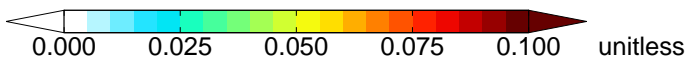
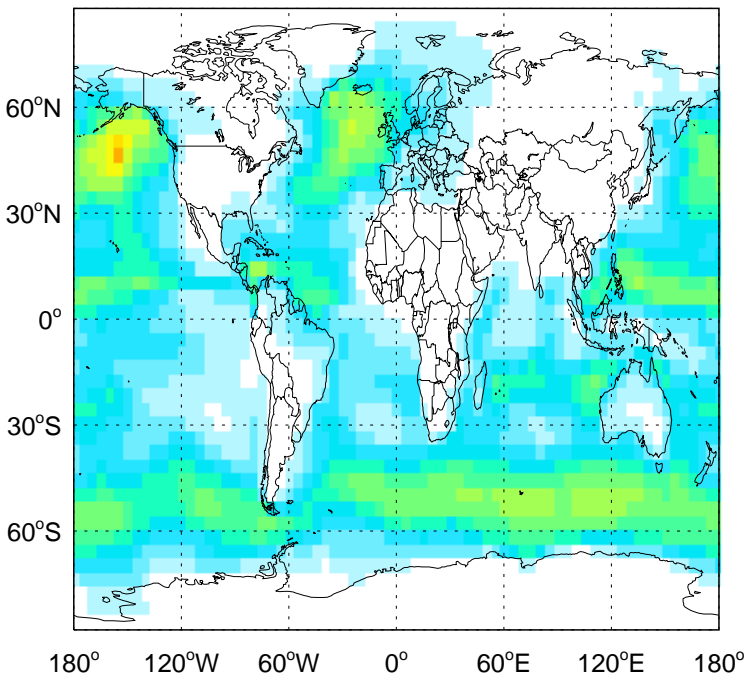
v11-02c

SALA: Column AOD map for Jan



v11-02d

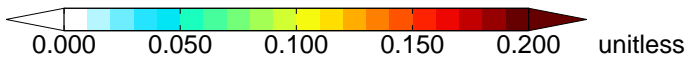
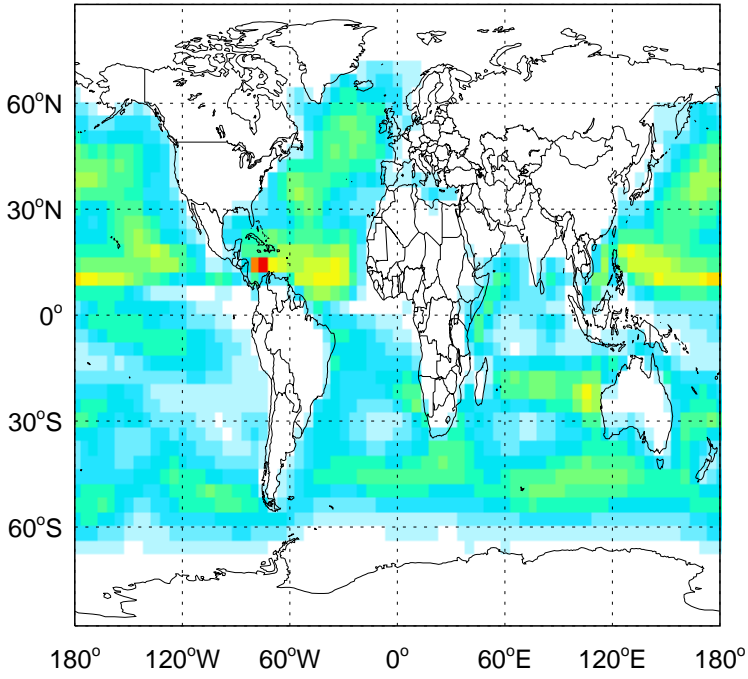
SALA: Column AOD map for Jan



GEOS-Chem AOD Maps at surface and 500 hPa

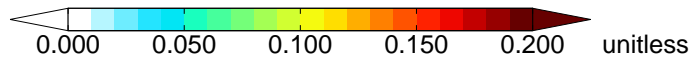
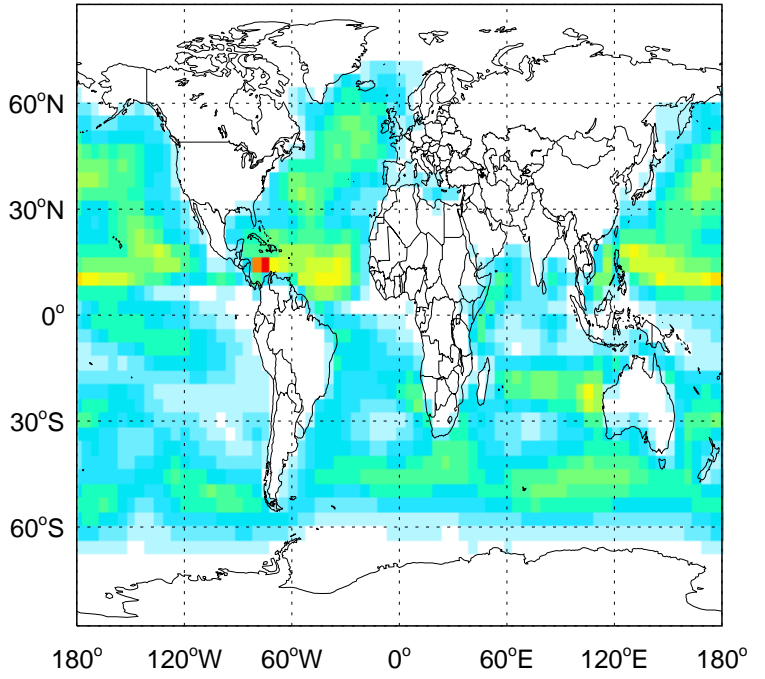
v11-02a

SALC: Column AOD map for Jan



v11-02c

SALC: Column AOD map for Jan



v11-02d

SALC: Column AOD map for Jan

