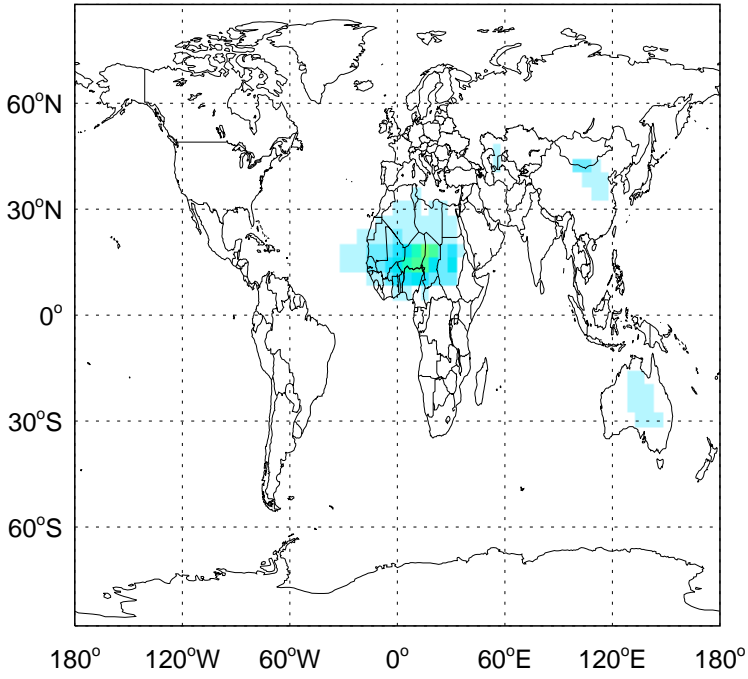


GEOS-Chem AOD Maps at surface and 500 hPa

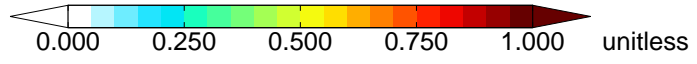
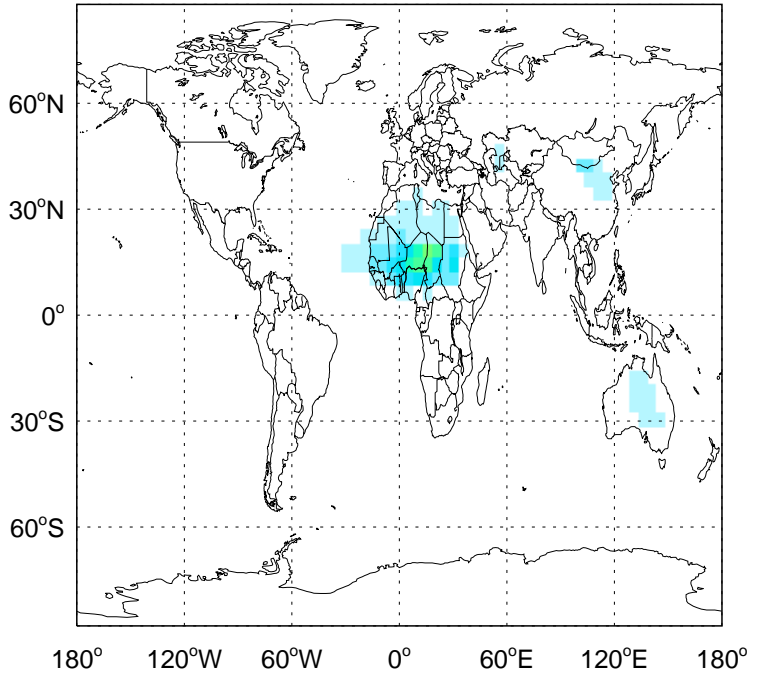
v11-02a

Dust: Column AOD map for Oct



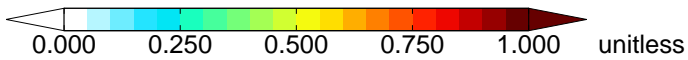
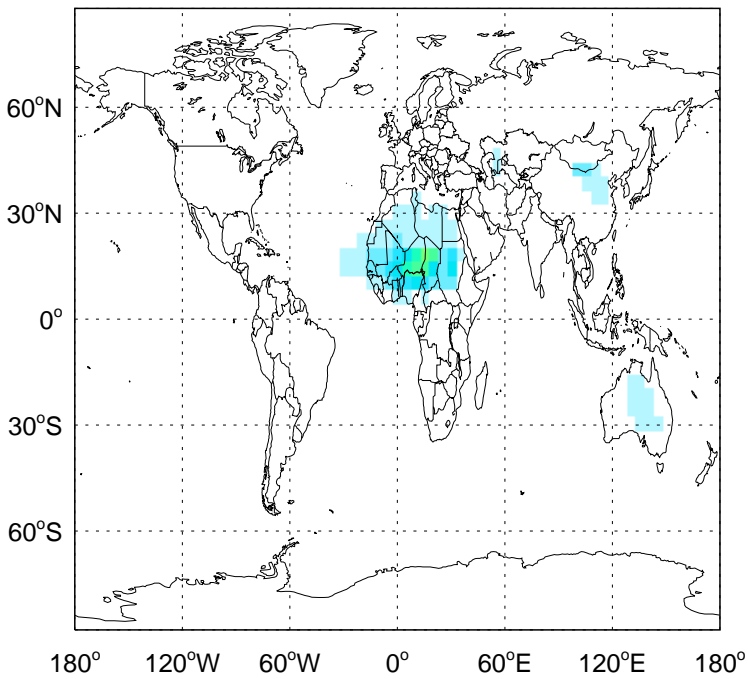
v11-02c

Dust: Column AOD map for Oct



v11-02d

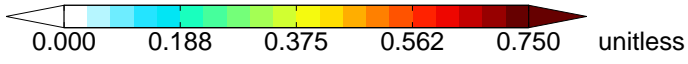
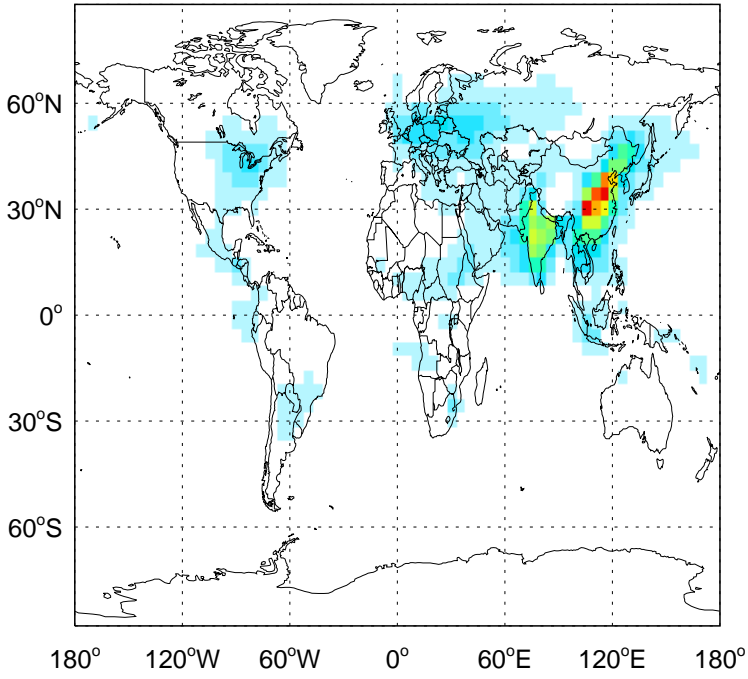
Dust: Column AOD map for Oct



GEOS-Chem AOD Maps at surface and 500 hPa

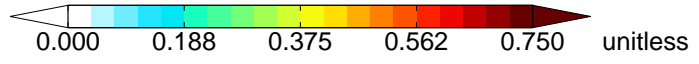
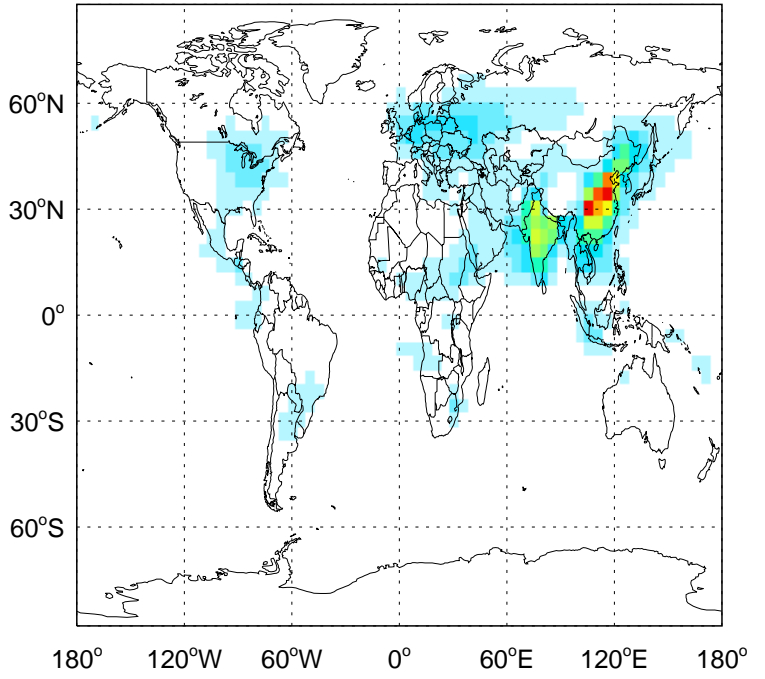
v11-02a

SO4: Column AOD map for Oct



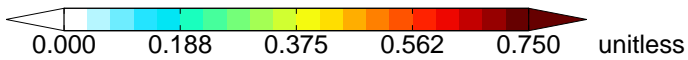
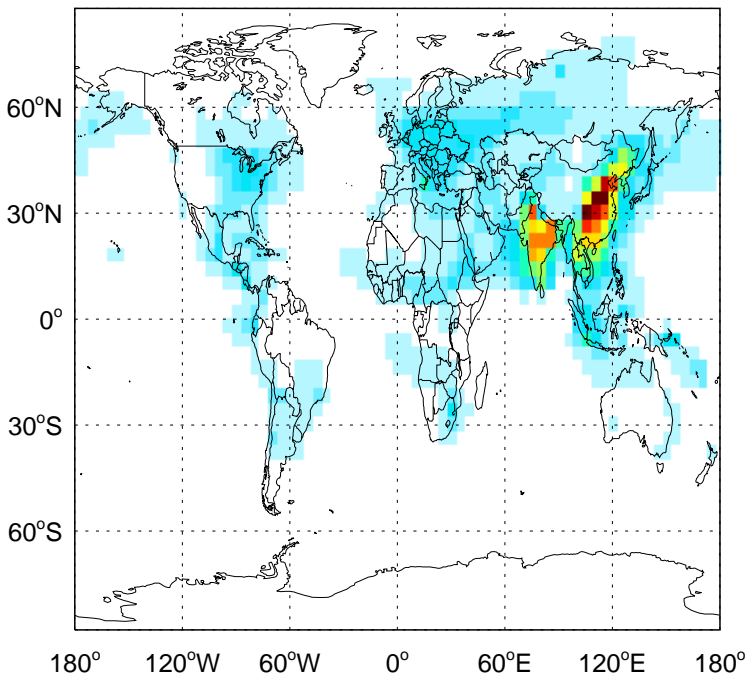
v11-02c

SO4: Column AOD map for Oct



v11-02d

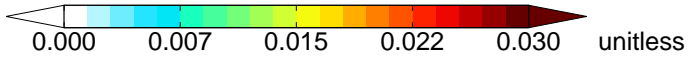
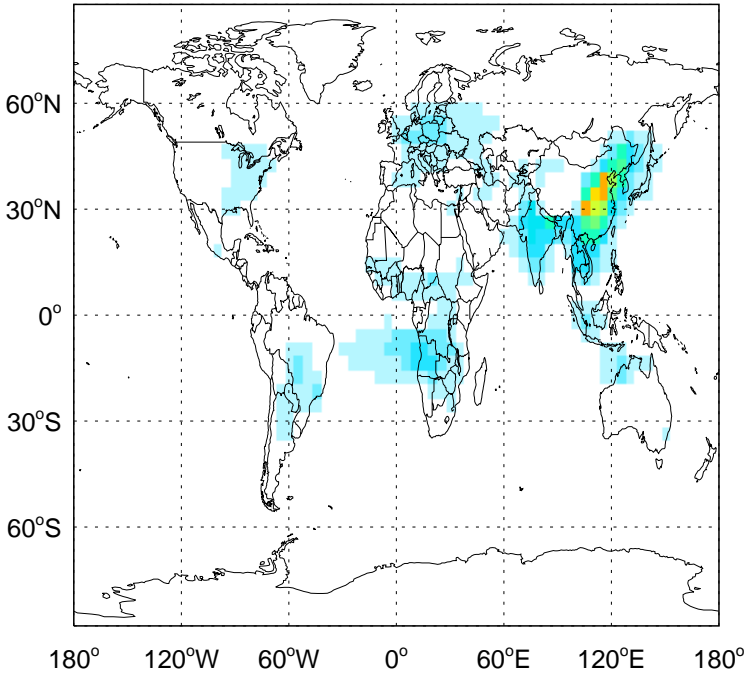
SO4: Column AOD map for Oct



GEOS-Chem AOD Maps at surface and 500 hPa

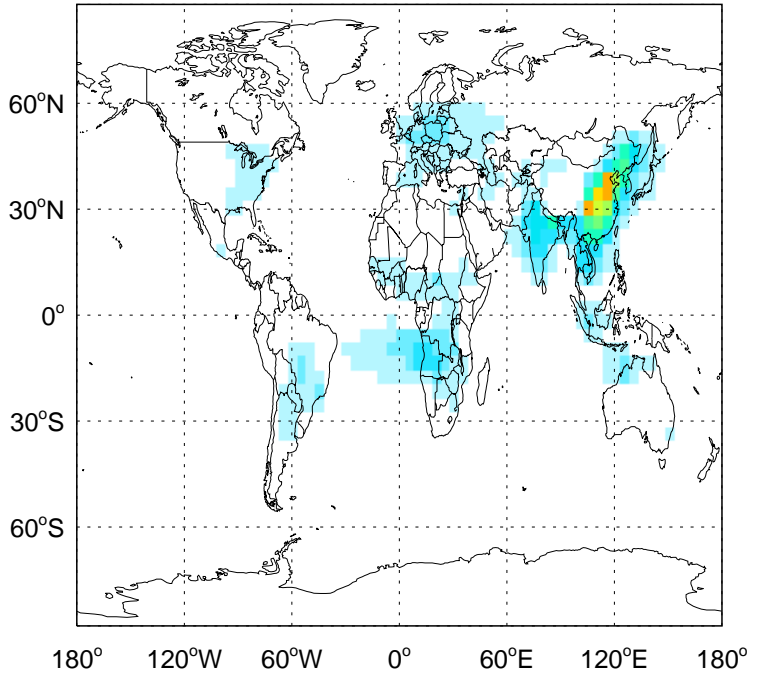
v11-02a

BC: Column AOD map for Oct



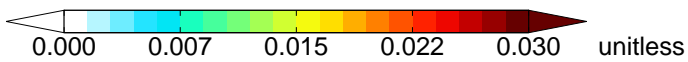
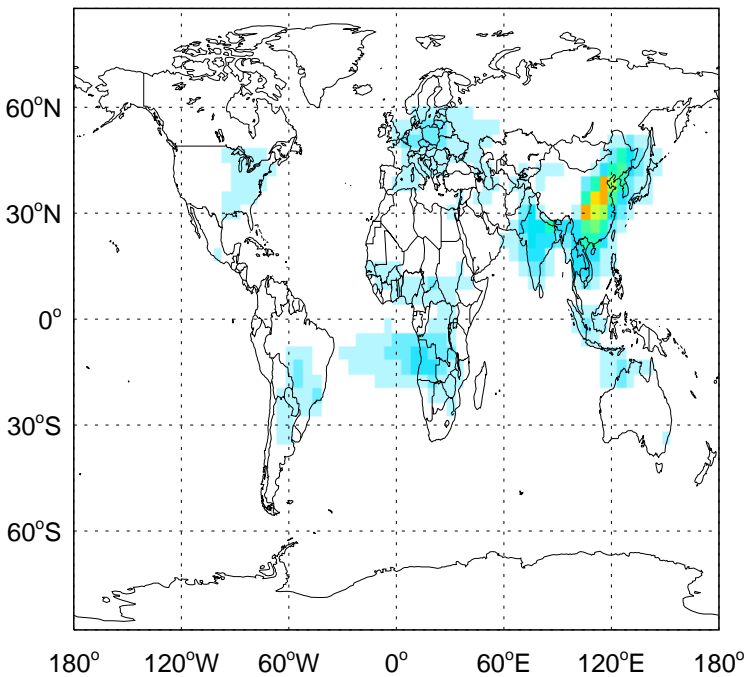
v11-02c

BC: Column AOD map for Oct



v11-02d

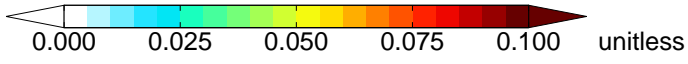
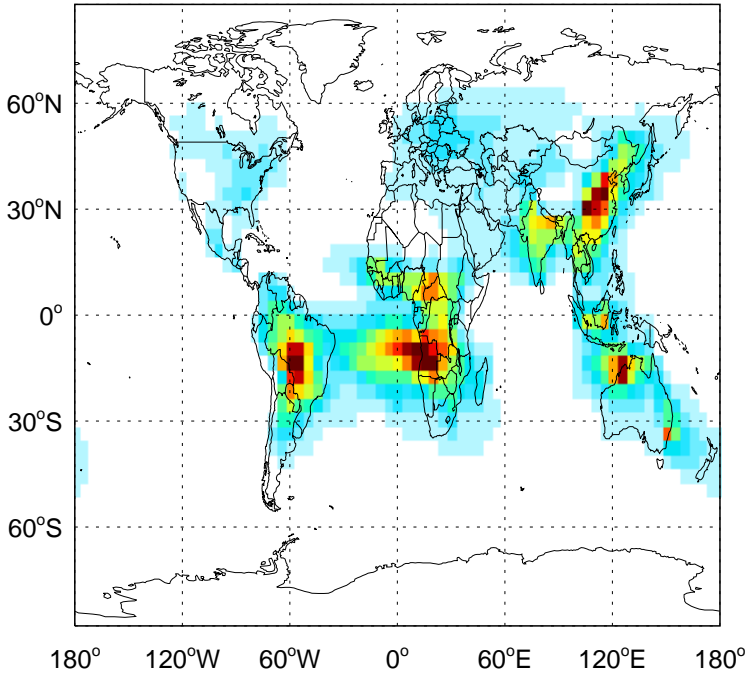
BC: Column AOD map for Oct



GEOS-Chem AOD Maps at surface and 500 hPa

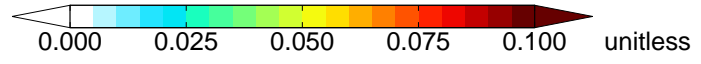
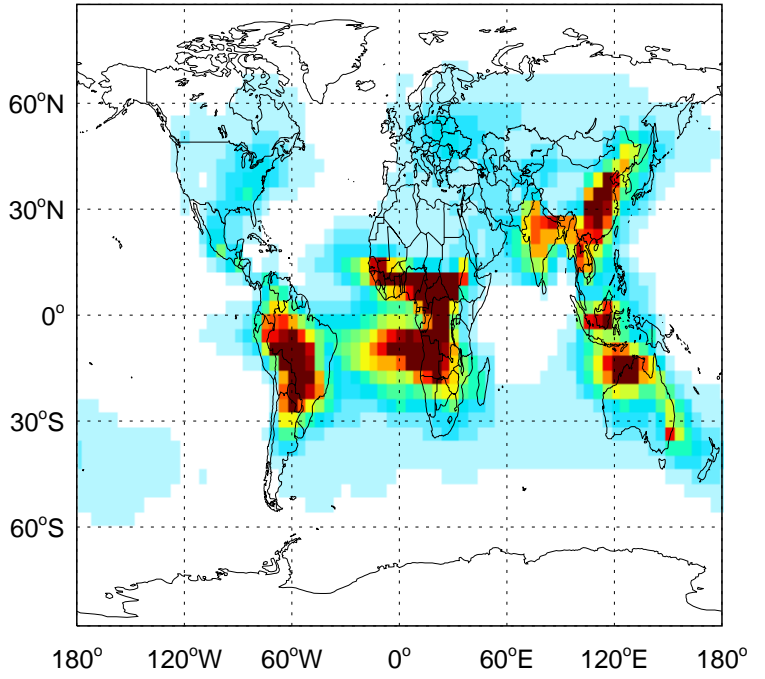
v11-02a

OC: Column AOD map for Oct



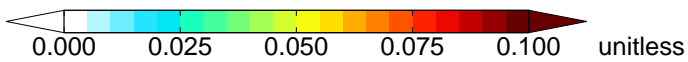
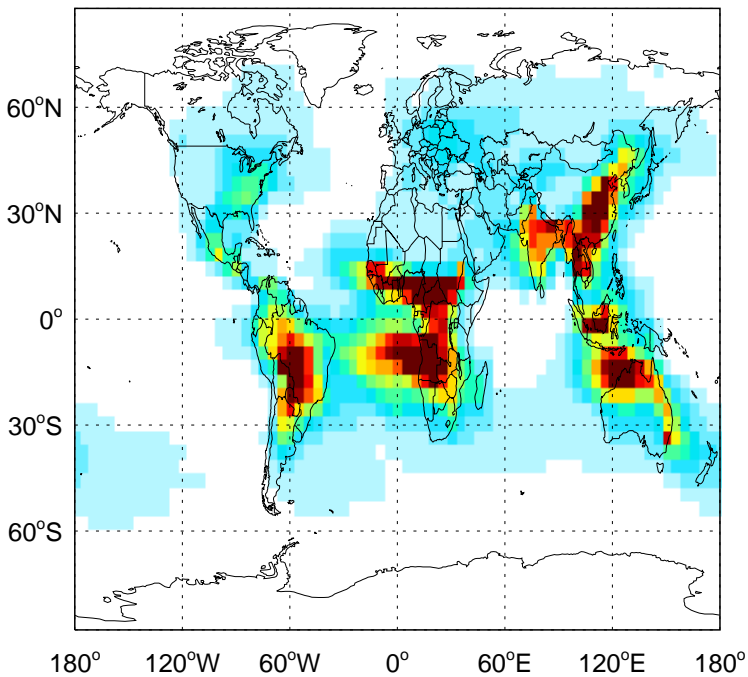
v11-02c

OC: Column AOD map for Oct



v11-02d

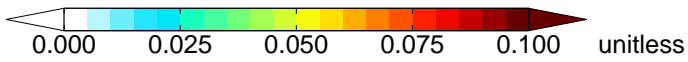
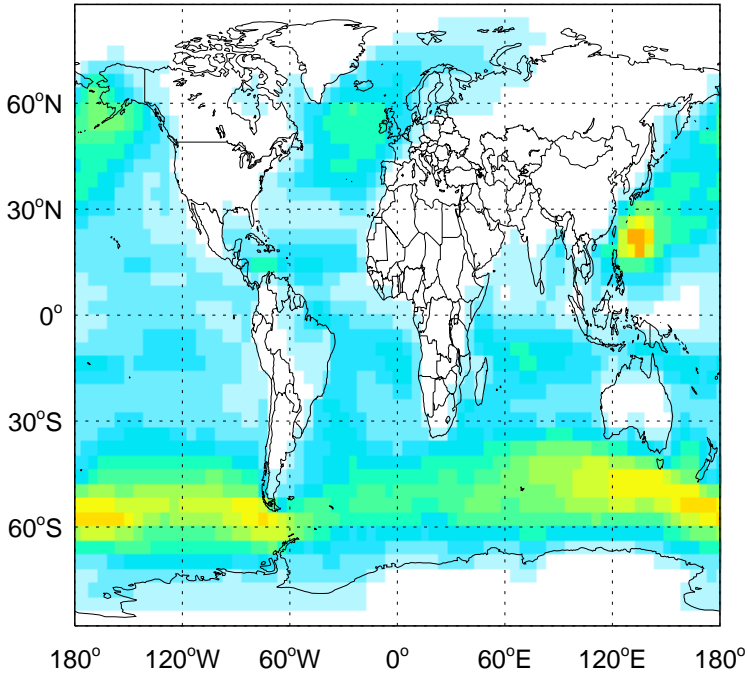
OC: Column AOD map for Oct



GEOS-Chem AOD Maps at surface and 500 hPa

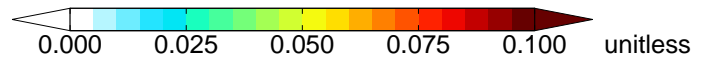
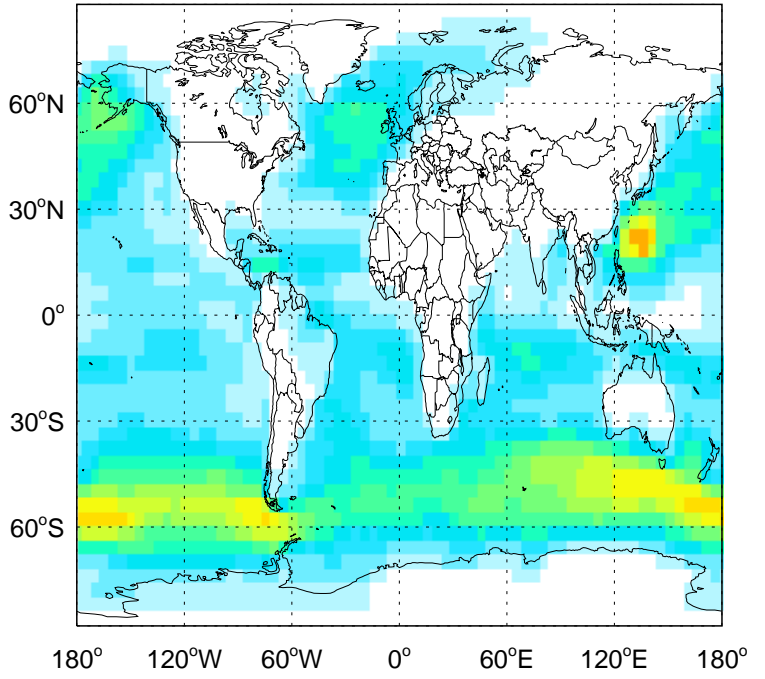
v11-02a

SALA: Column AOD map for Oct



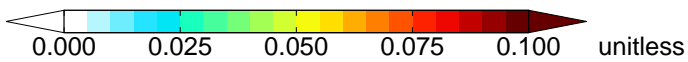
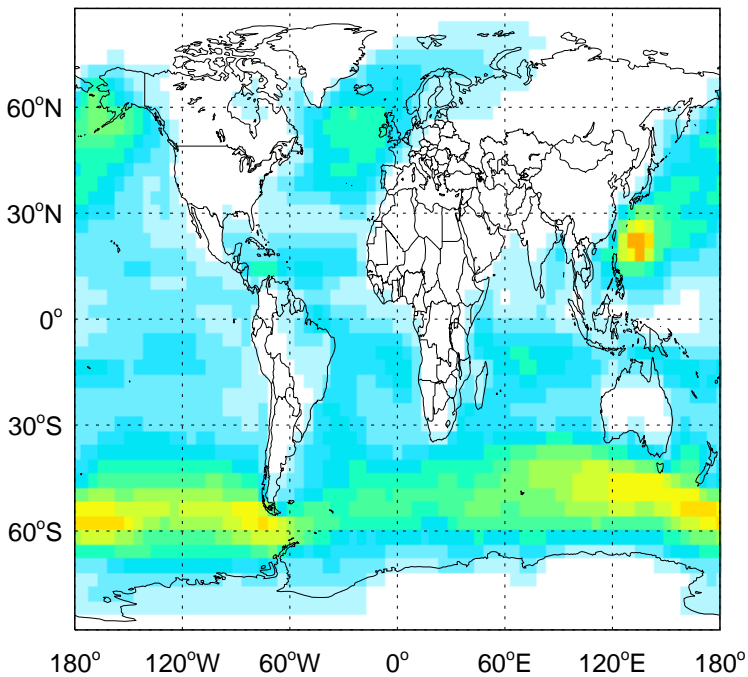
v11-02c

SALA: Column AOD map for Oct



v11-02d

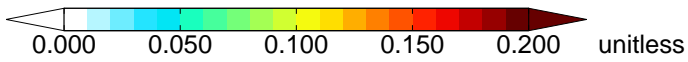
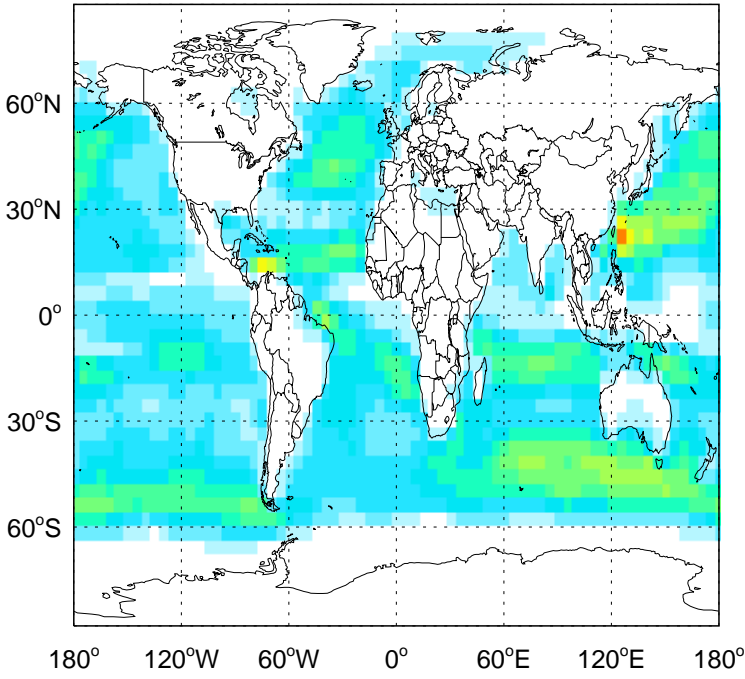
SALA: Column AOD map for Oct



GEOS-Chem AOD Maps at surface and 500 hPa

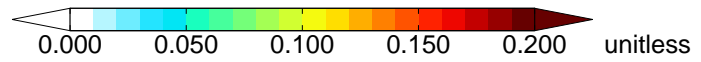
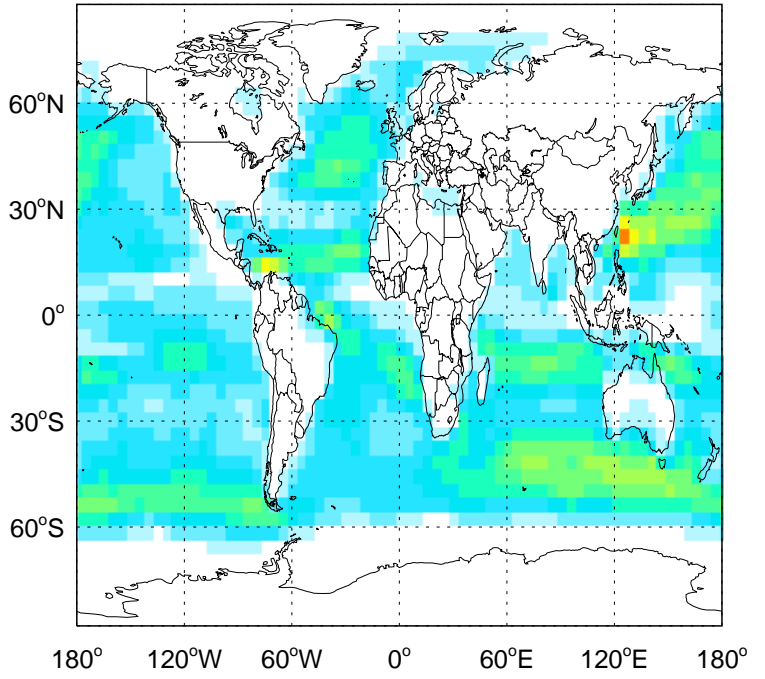
v11-02a

SALC: Column AOD map for Oct



v11-02c

SALC: Column AOD map for Oct



v11-02d

SALC: Column AOD map for Oct

