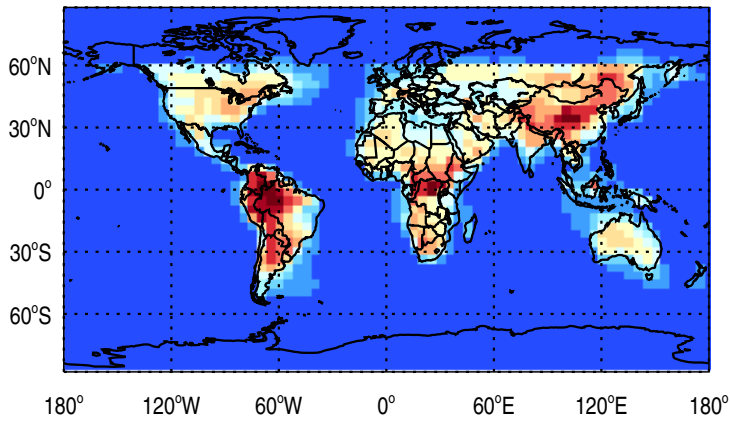


GEOS-Chem v11-02e-RnPbBePasv-Run1-NLPBL Tracer Maps at Surface and 500 hPa

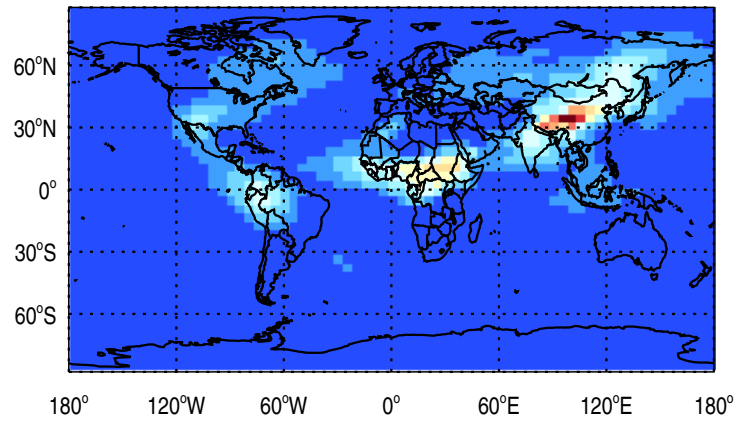
trac_avg.v11-02e-RnPbBePasv-Run1-NLPBL.Jul

Tracer Map @ Surface - Rn



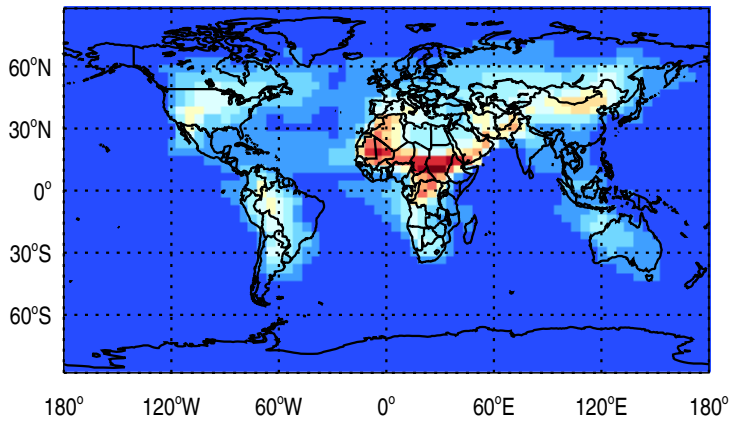
19.7611 2602.7546 5185.7485 7768.7422 mBq/SCM

Tracer Map @ 500 hPa - Rn



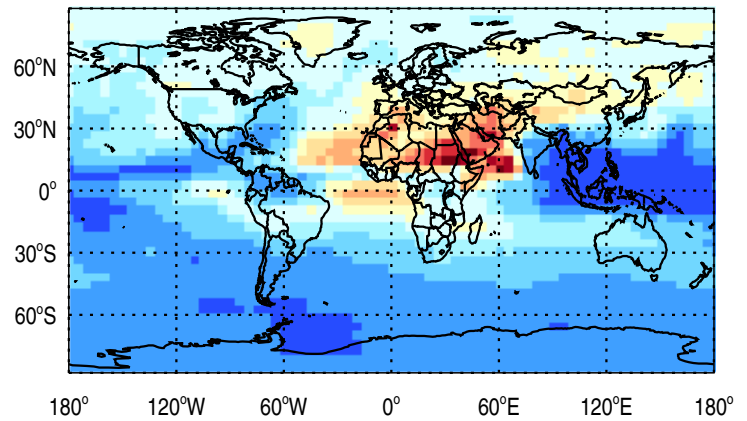
12.1836 901.8818 1791.5801 2681.2783 mBq/SCM

Tracer Map @ Surface - Pb



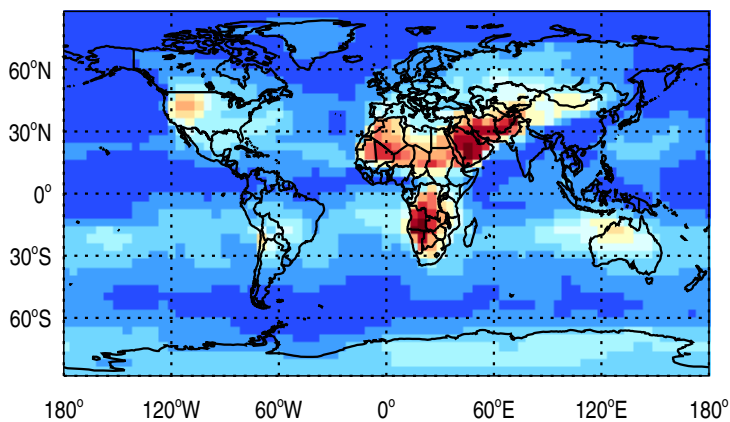
0.0160 0.8366 1.6571 2.4777 mBq/SCM

Tracer Map @ 500 hPa - Pb



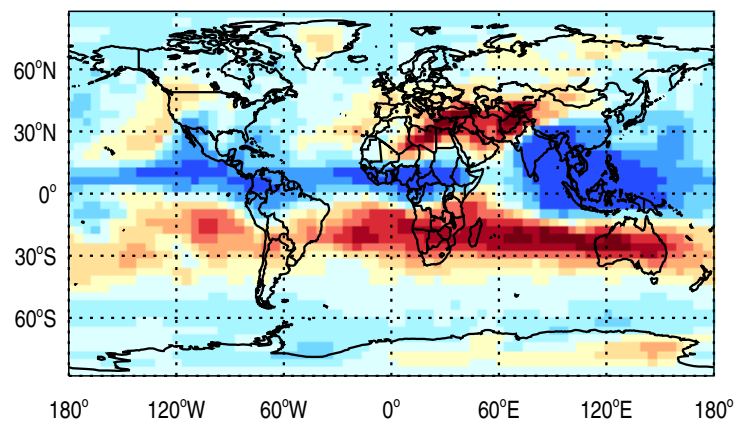
0.0079 0.1817 0.3555 0.5293 mBq/SCM

Tracer Map @ Surface - Be7



0.4340 5.0735 9.7130 14.3526 mBq/SCM

Tracer Map @ 500 hPa - Be7

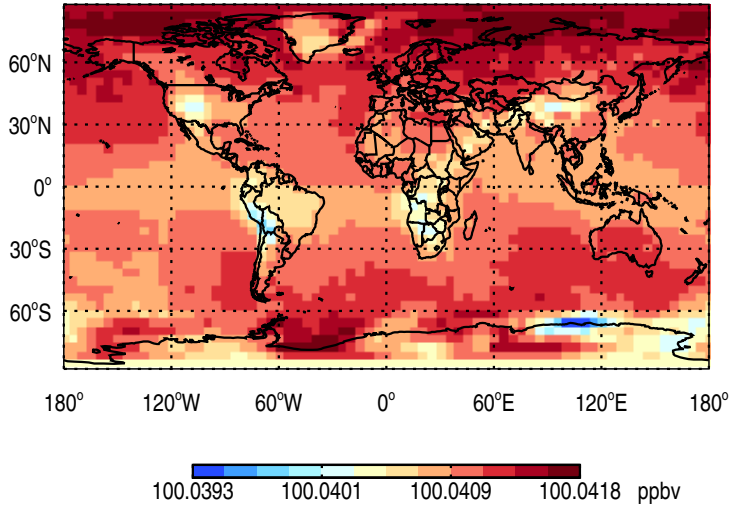


0.2232 9.3916 18.5601 27.7285 mBq/SCM

GEOS-Chem v11-02e-RnPbBePasv-Run1-NLPBL Tracer Maps at Surface and 500 hPa

trac_avg.v11-02e-RnPbBePasv-Run1-NLPBL.Jul

Tracer Map @ Surface - PASV



Tracer Map @ 500 hPa - PASV

