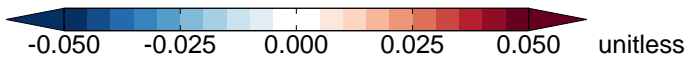
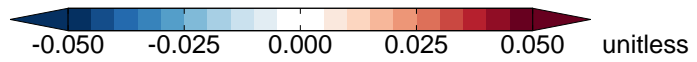
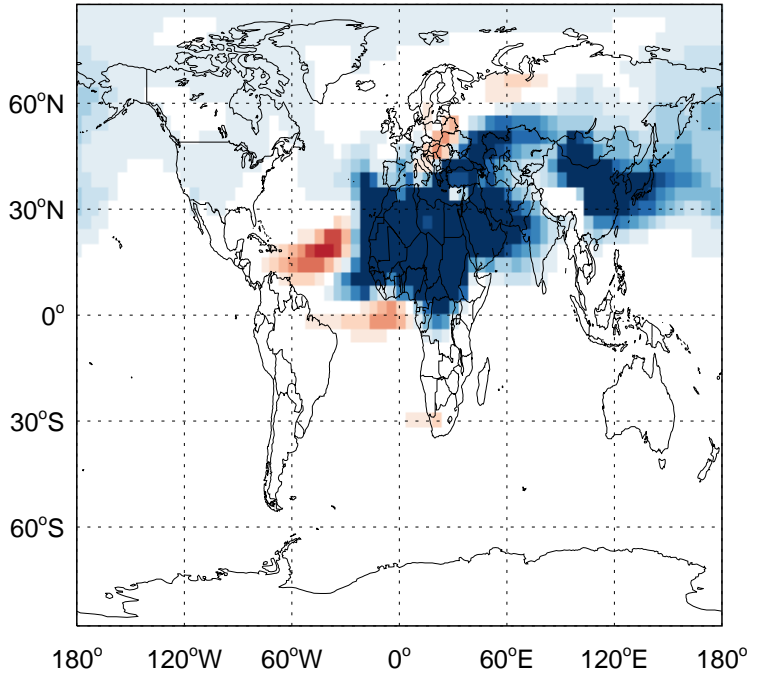


GEOS-Chem Difference Maps at surface and 500 hPa

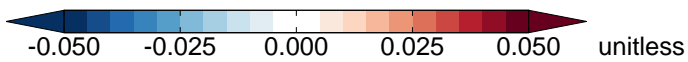
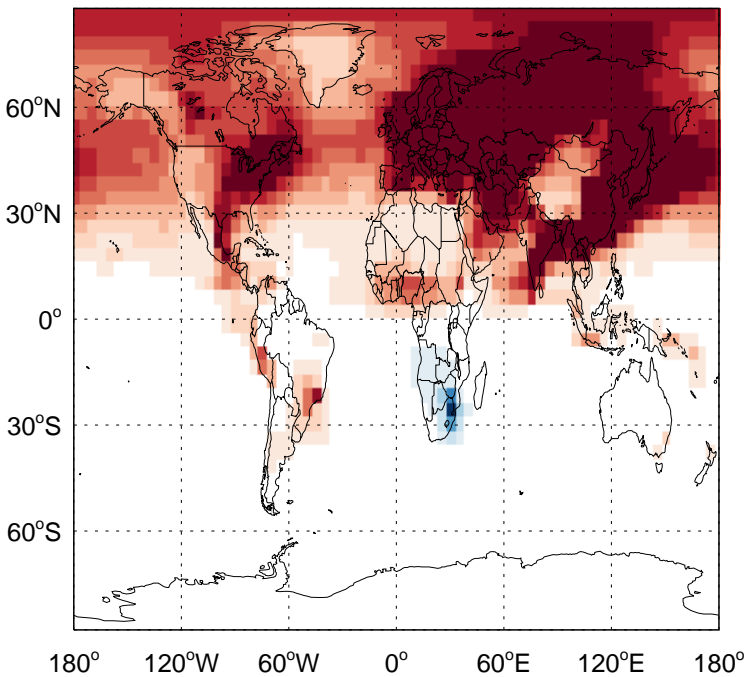
v11-02f-Run0 - v11-02e-Run1
Dust: Column AOD diff for Apr



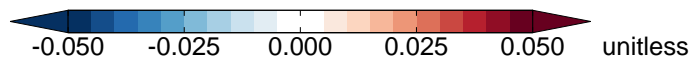
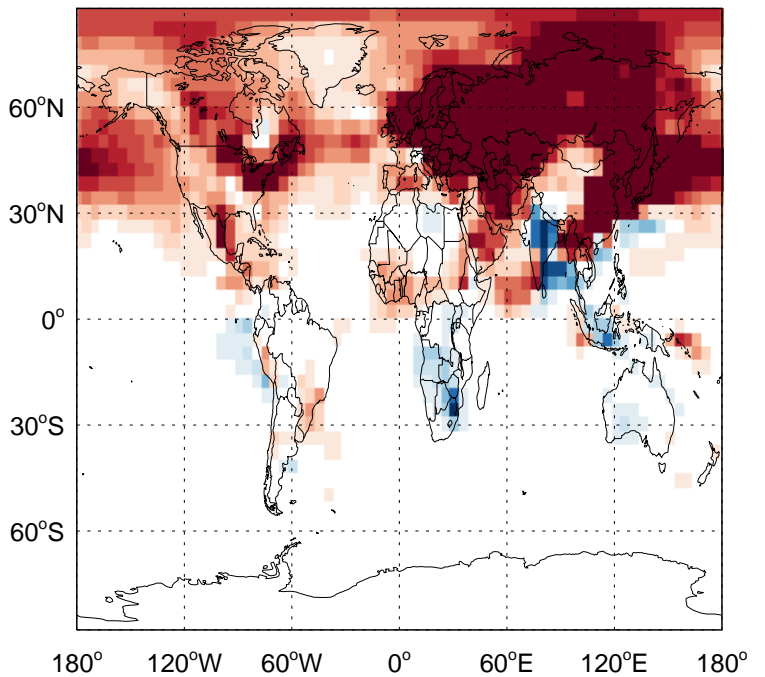
v11-02f-Run0 - v11-02e-Run0
Dust: Column AOD diff for Apr



v11-02f-Run0 - v11-02e-Run1
SO4: Column AOD diff for Apr



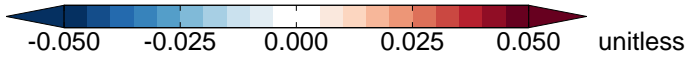
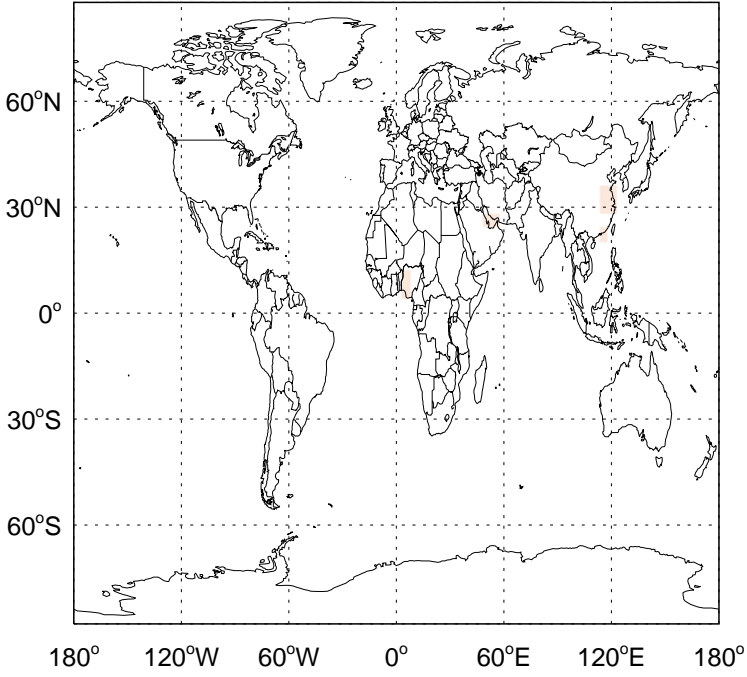
v11-02f-Run0 - v11-02e-Run0
SO4: Column AOD diff for Apr



GEOS-Chem Difference Maps at surface and 500 hPa

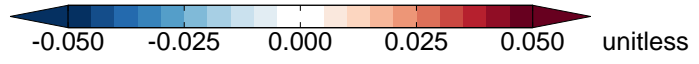
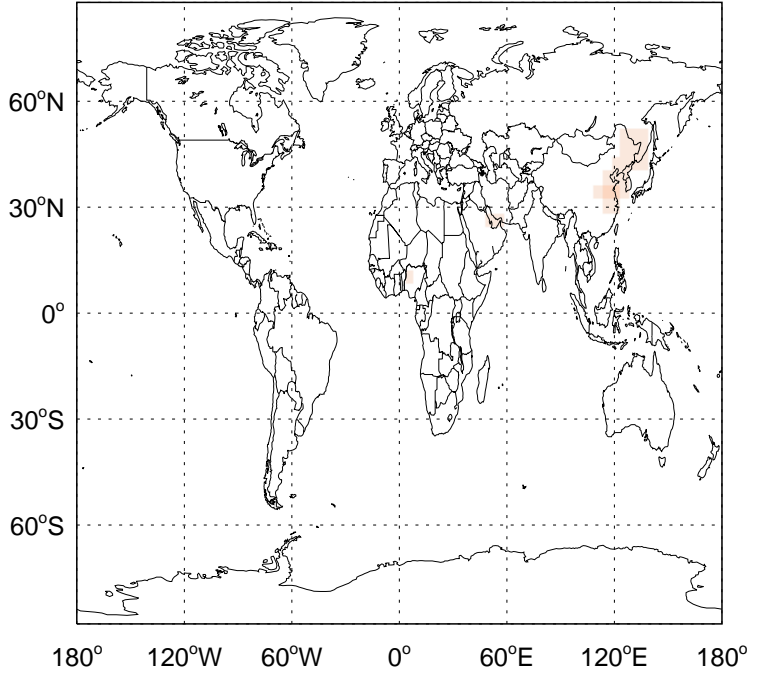
v11-02f-Run0 - v11-02e-Run1

BC: Column AOD diff for Apr



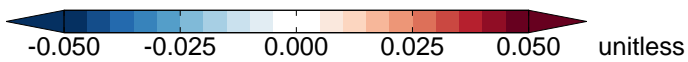
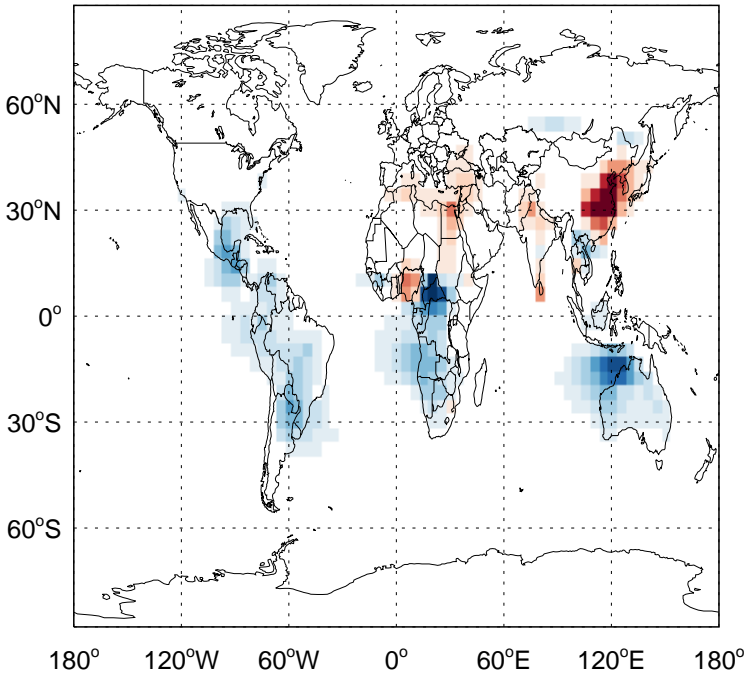
v11-02f-Run0 - v11-02e-Run0

BC: Column AOD diff for Apr



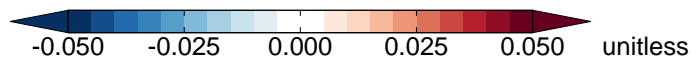
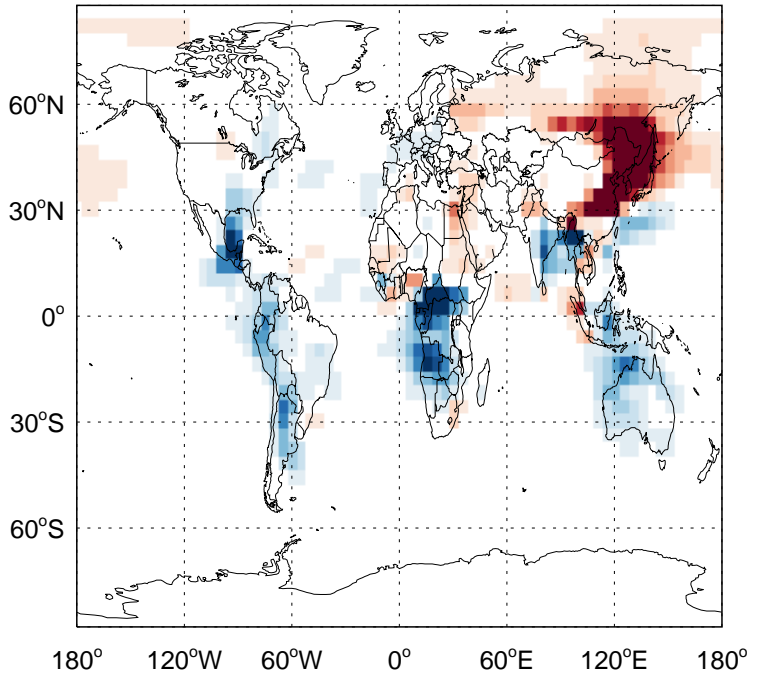
v11-02f-Run0 - v11-02e-Run1

OC: Column AOD diff for Apr



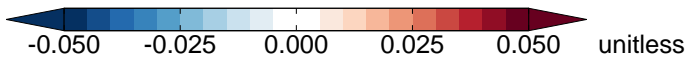
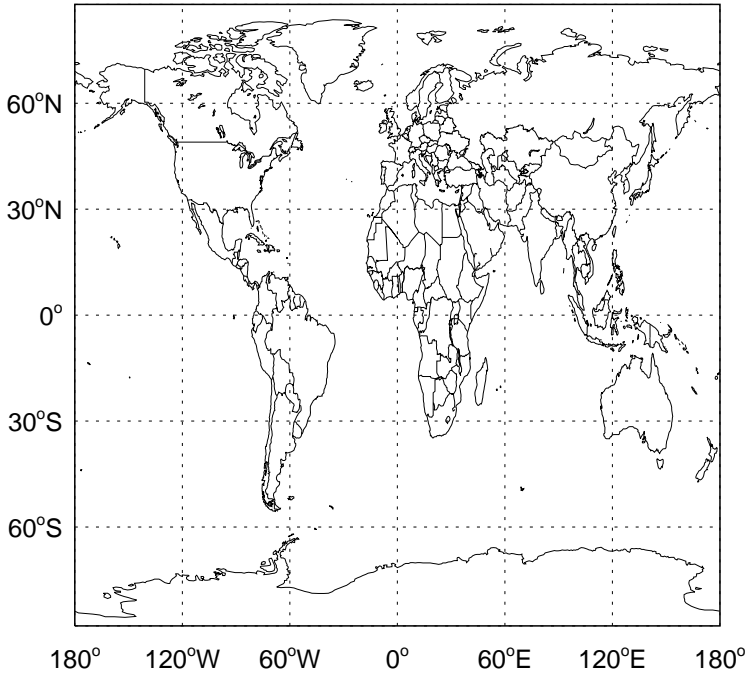
v11-02f-Run0 - v11-02e-Run0

OC: Column AOD diff for Apr

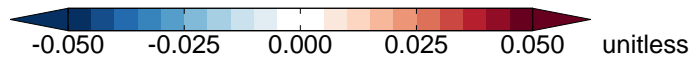
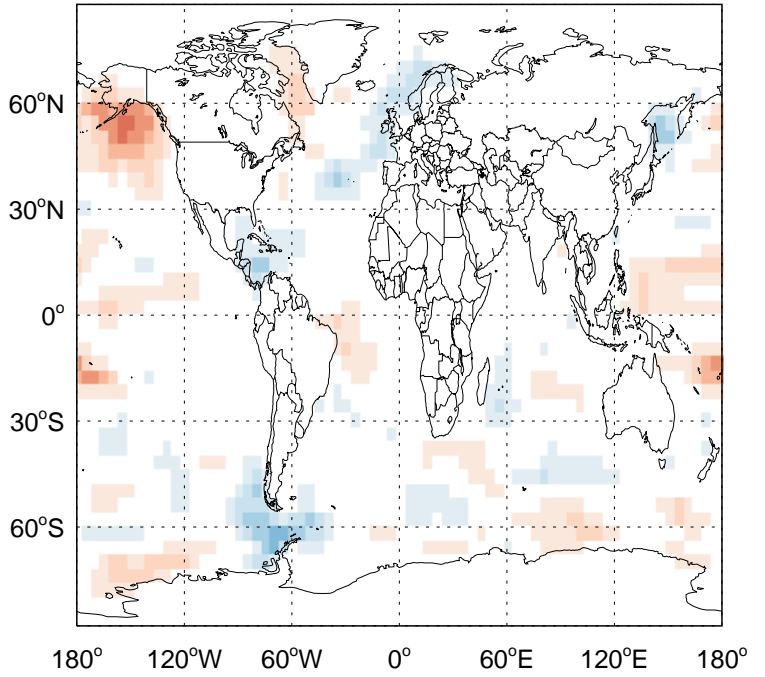


GEOS-Chem Difference Maps at surface and 500 hPa

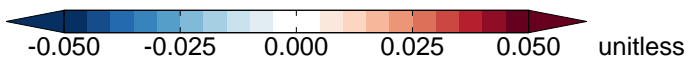
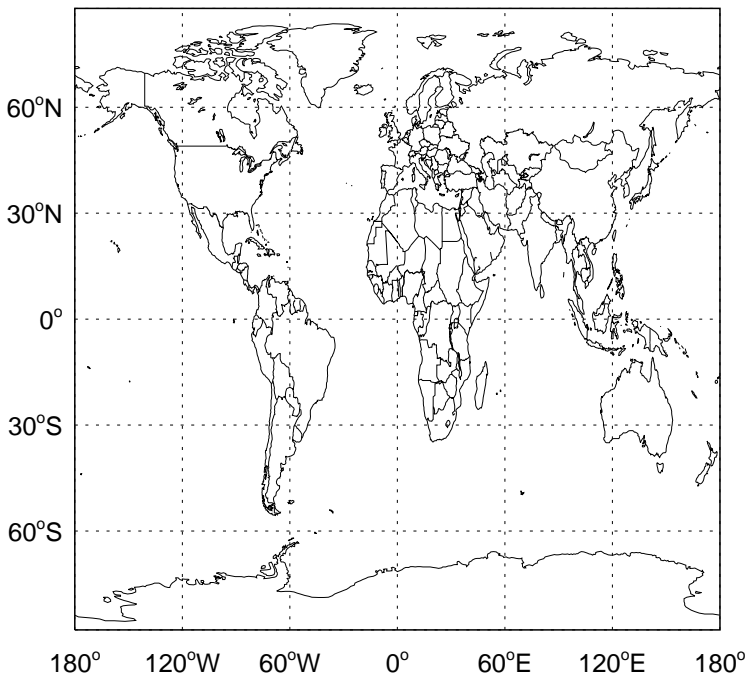
v11-02f-Run0 - v11-02e-Run1
SALA: Column AOD diff for Apr



v11-02f-Run0 - v11-02e-Run0
SALA: Column AOD diff for Apr



v11-02f-Run0 - v11-02e-Run1
SALC: Column AOD diff for Apr



v11-02f-Run0 - v11-02e-Run0
SALC: Column AOD diff for Apr

