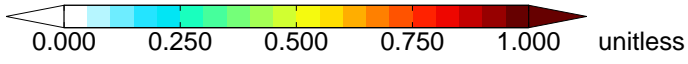
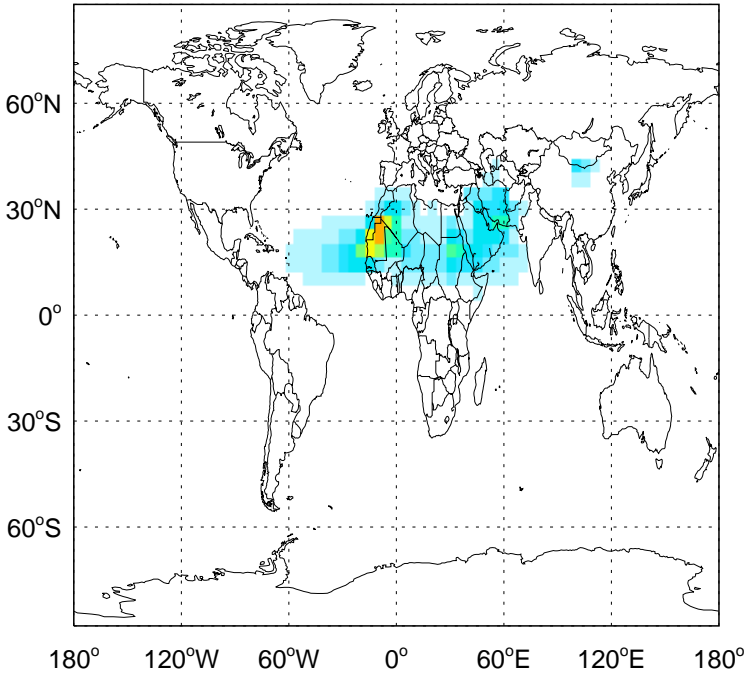


GEOS-Chem AOD Maps at surface and 500 hPa

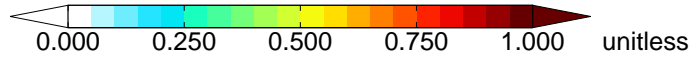
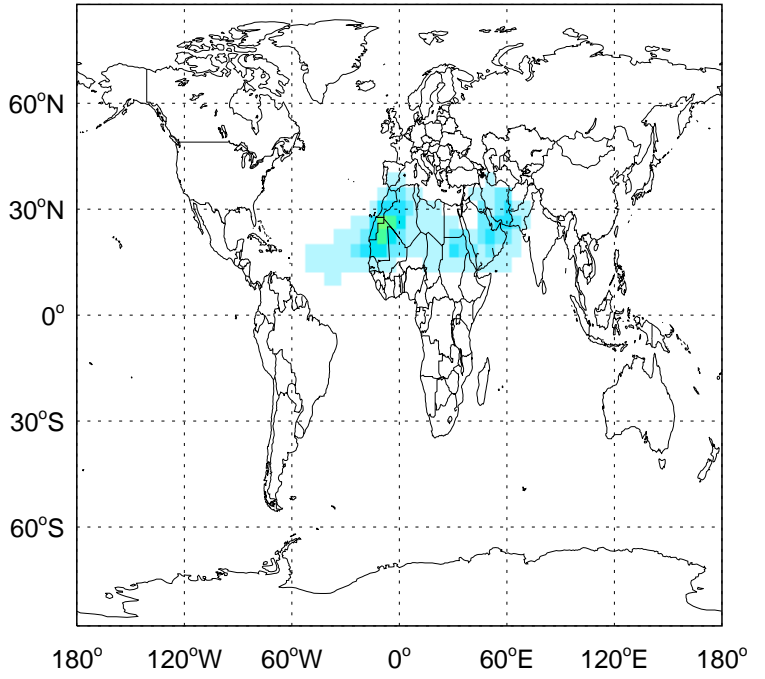
v11-02e-Run0

Dust: Column AOD map for Jul



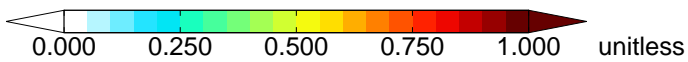
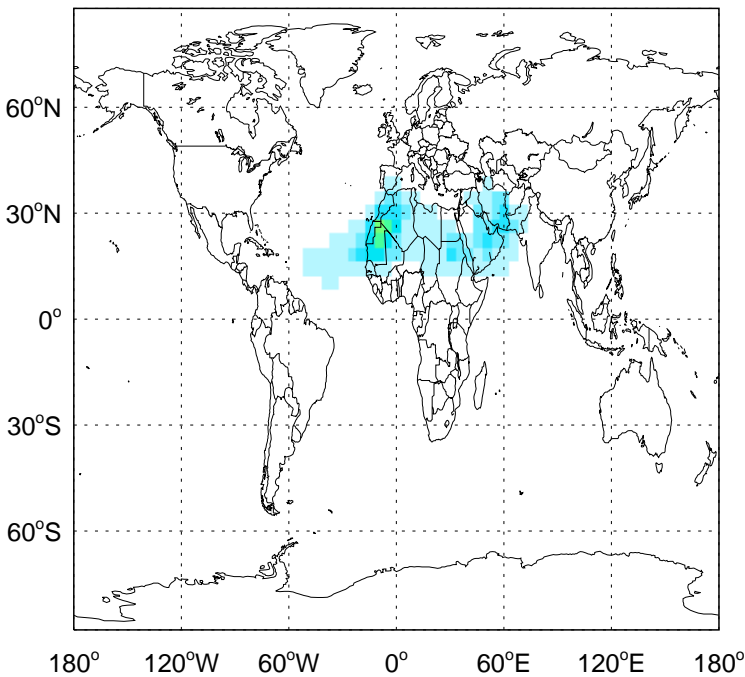
v11-02e-Run1

Dust: Column AOD map for Jul



v11-02f-Run0

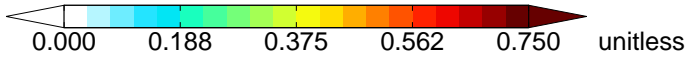
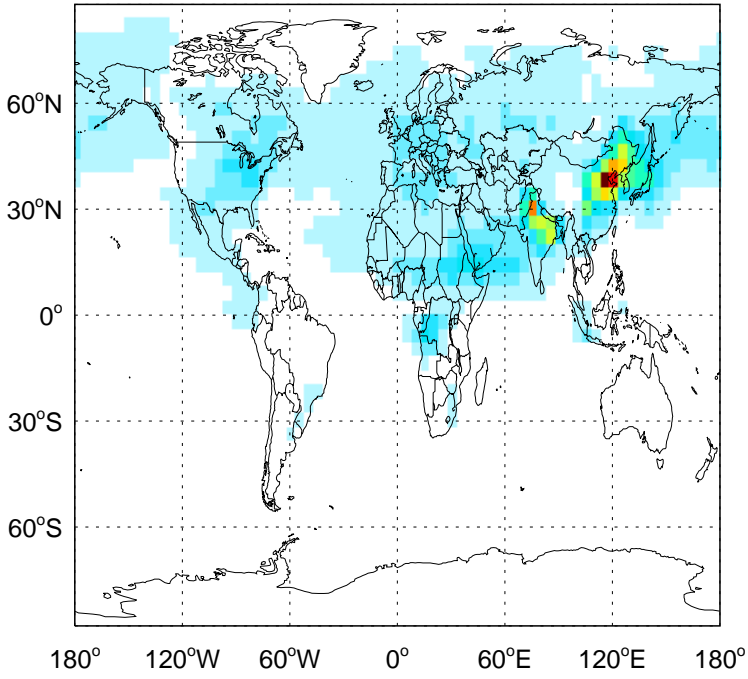
Dust: Column AOD map for Jul



GEOS-Chem AOD Maps at surface and 500 hPa

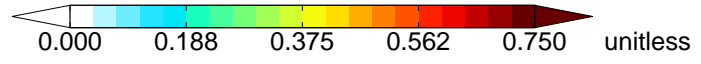
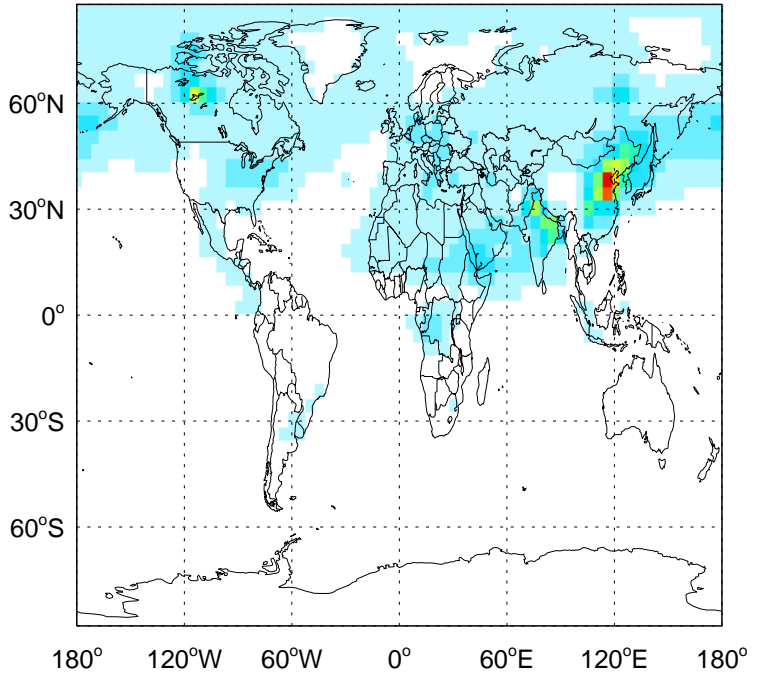
v11-02e-Run0

SO4: Column AOD map for Jul



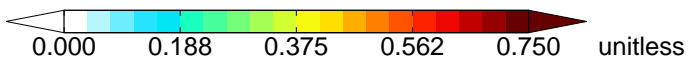
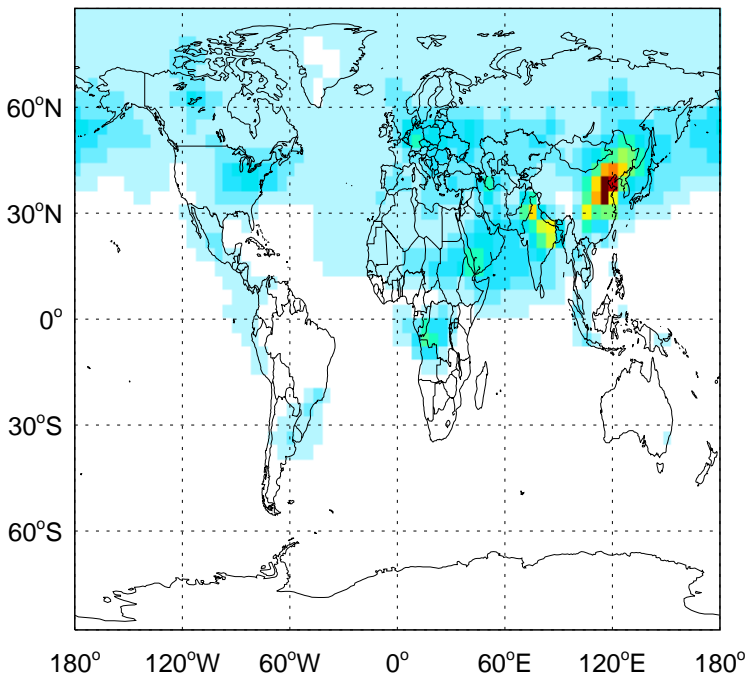
v11-02e-Run1

SO4: Column AOD map for Jul



v11-02f-Run0

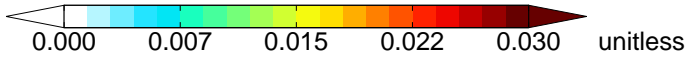
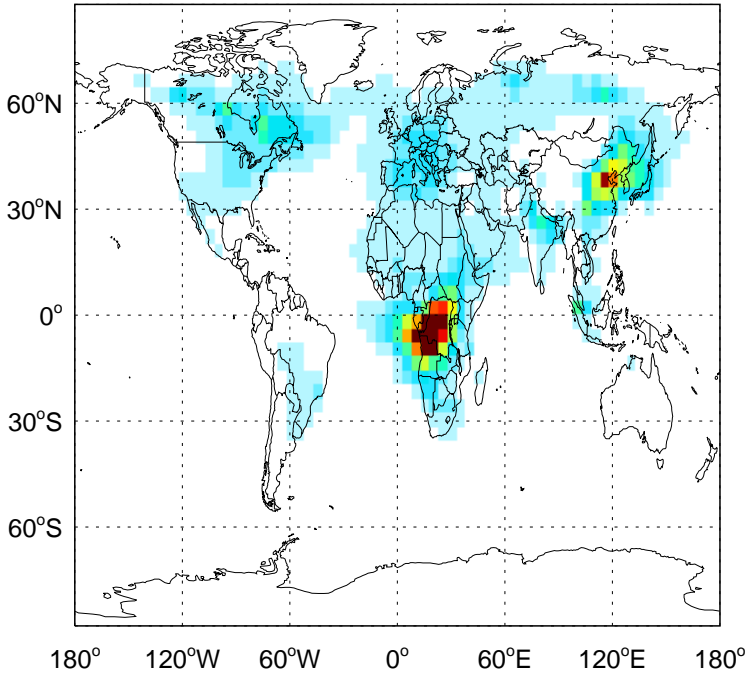
SO4: Column AOD map for Jul



GEOS-Chem AOD Maps at surface and 500 hPa

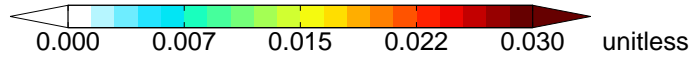
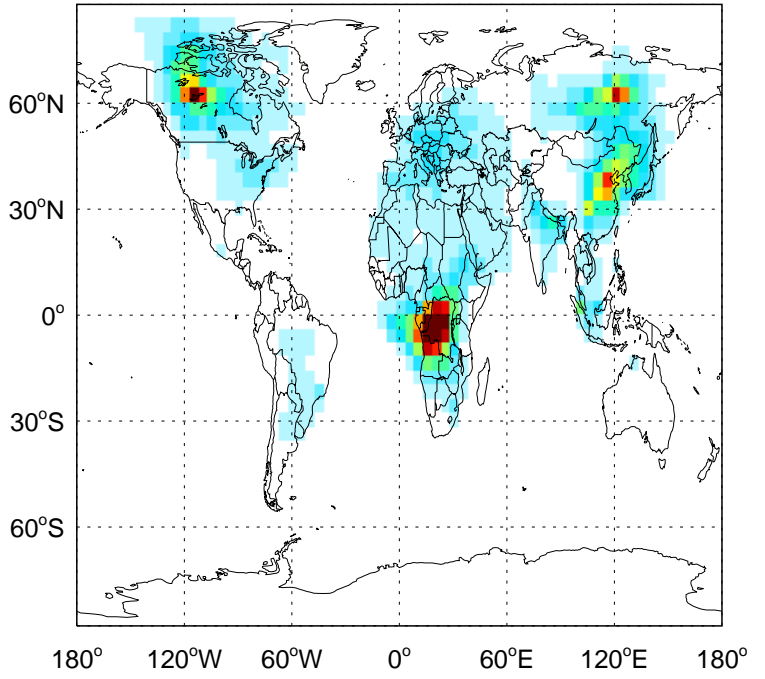
v11-02e-Run0

BC: Column AOD map for Jul



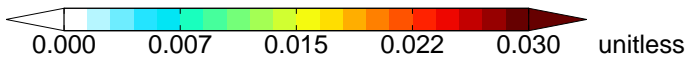
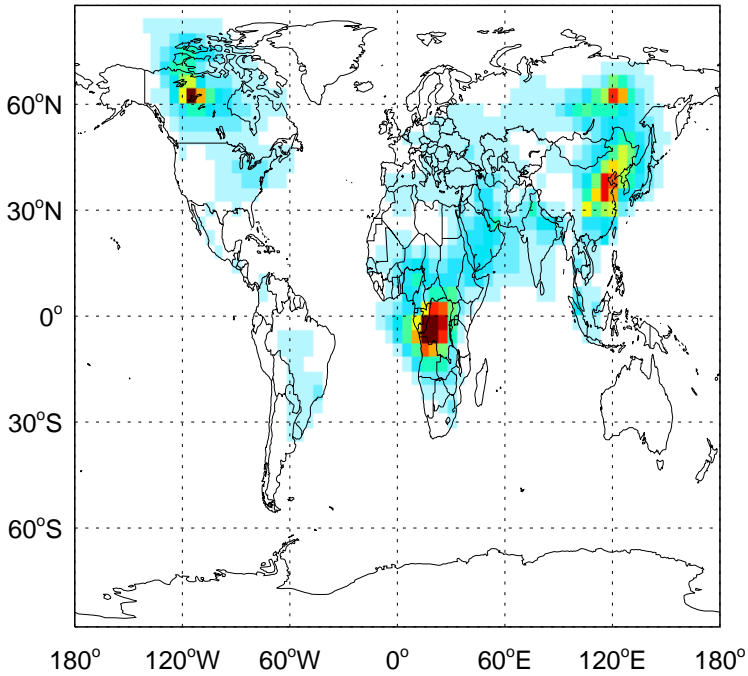
v11-02e-Run1

BC: Column AOD map for Jul



v11-02f-Run0

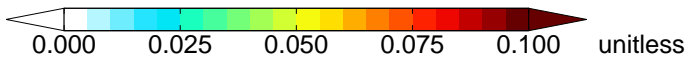
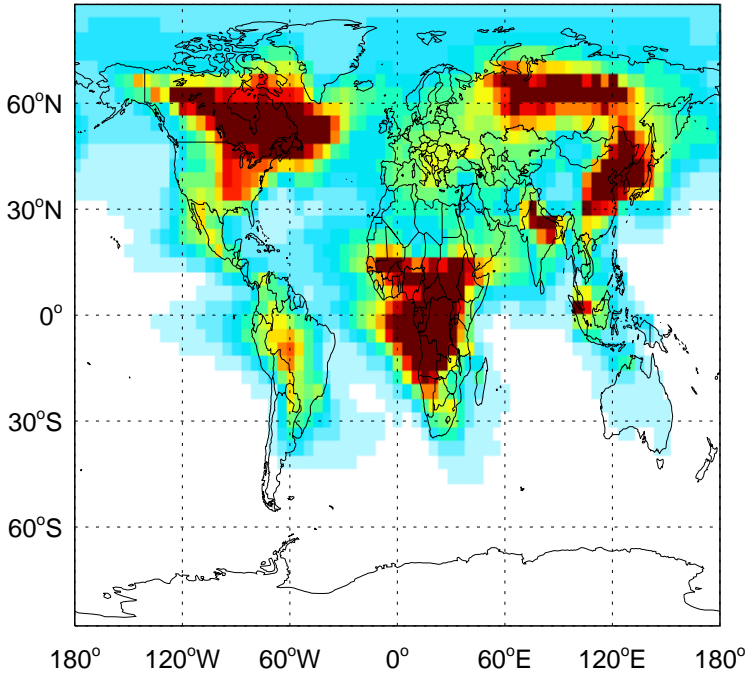
BC: Column AOD map for Jul



GEOS-Chem AOD Maps at surface and 500 hPa

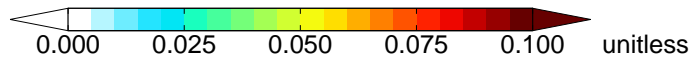
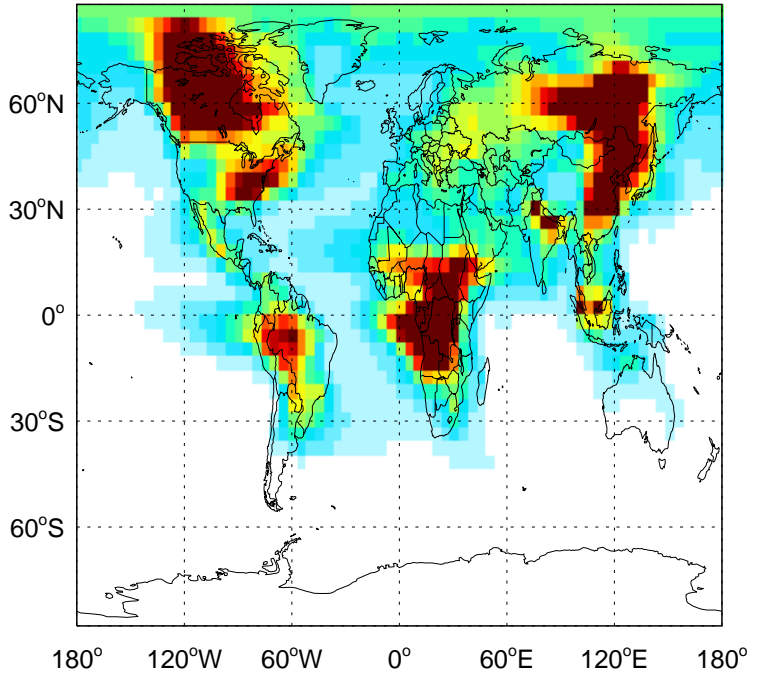
v11-02e-Run0

OC: Column AOD map for Jul



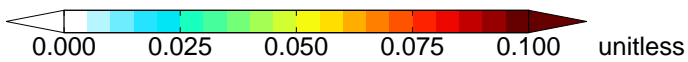
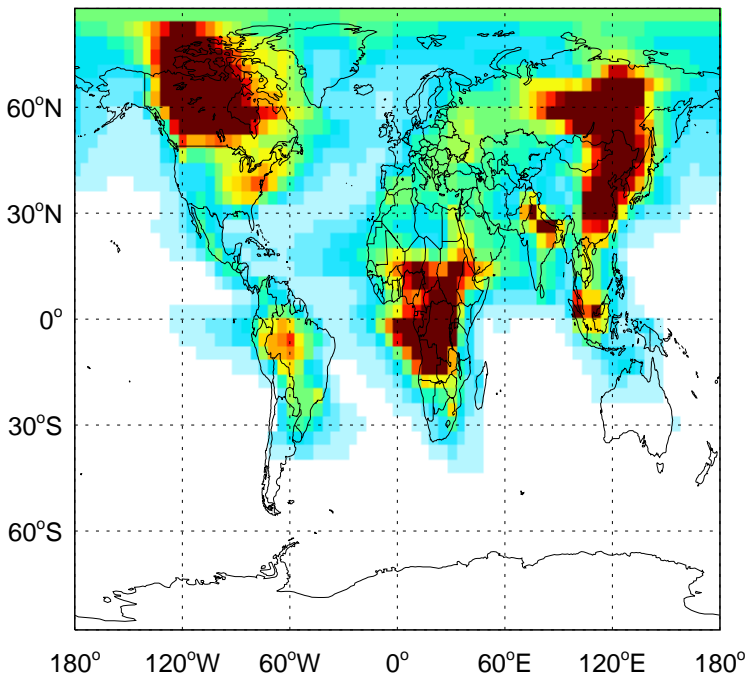
v11-02e-Run1

OC: Column AOD map for Jul



v11-02f-Run0

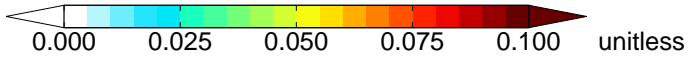
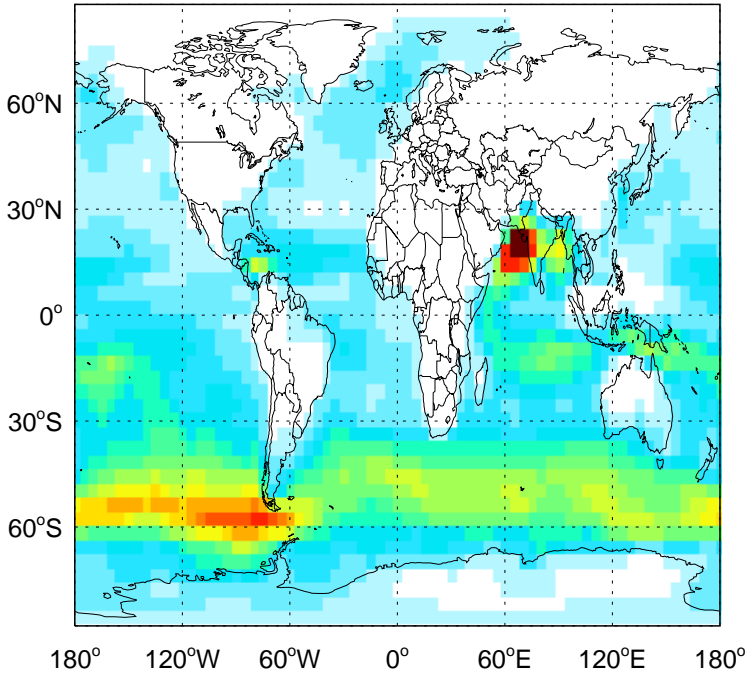
OC: Column AOD map for Jul



GEOS-Chem AOD Maps at surface and 500 hPa

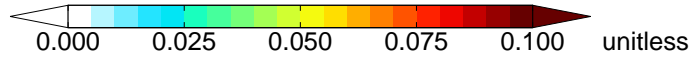
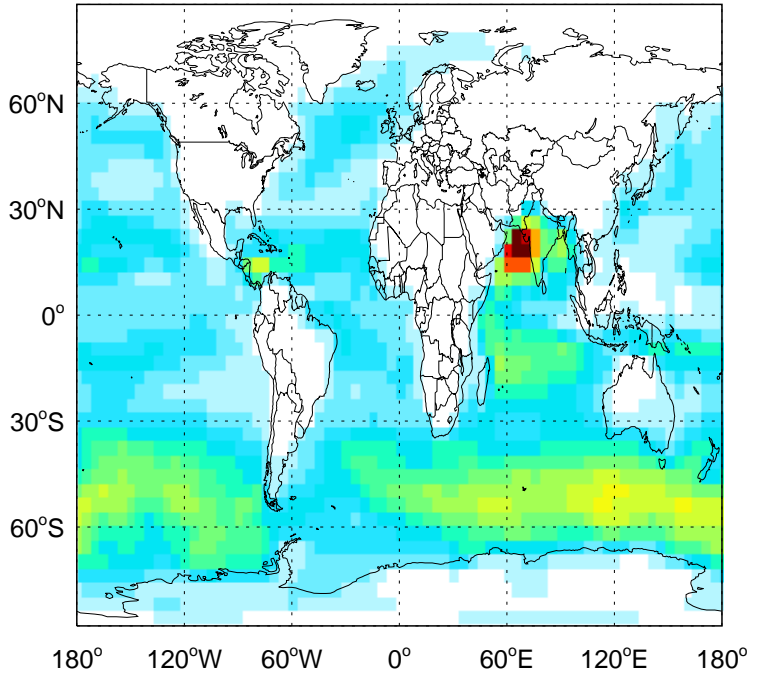
v11-02e-Run0

SALA: Column AOD map for Jul



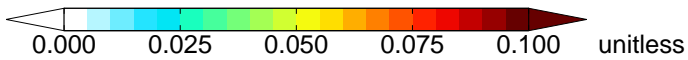
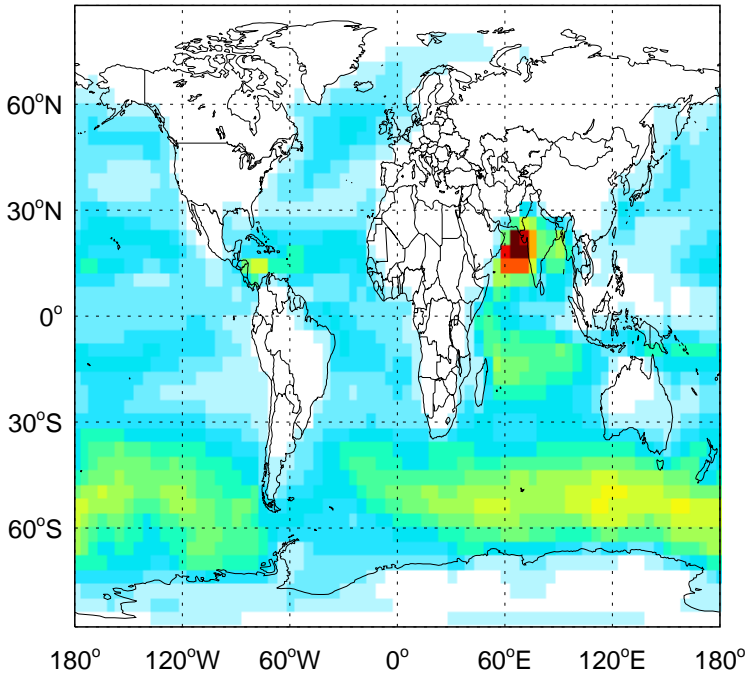
v11-02e-Run1

SALA: Column AOD map for Jul



v11-02f-Run0

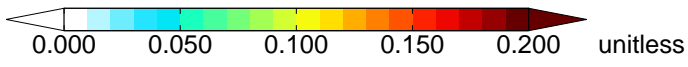
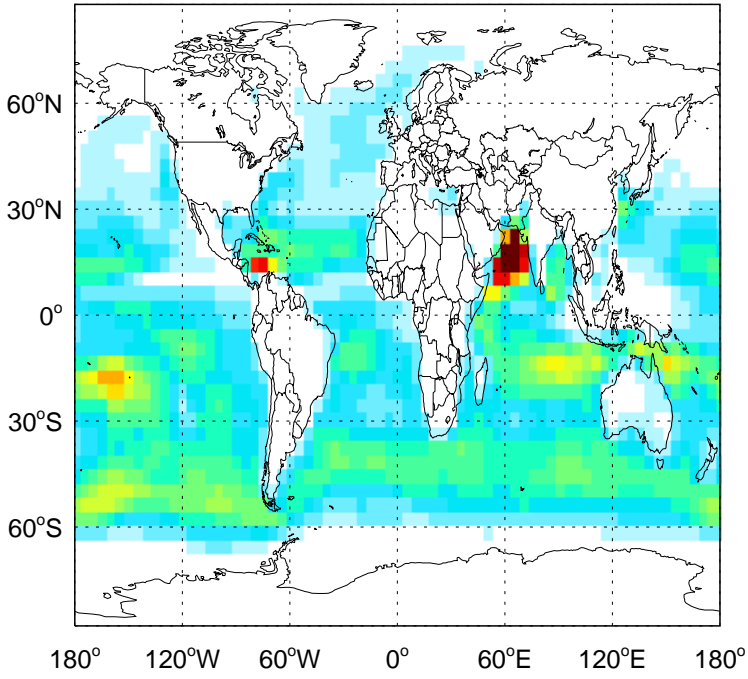
SALA: Column AOD map for Jul



GEOS-Chem AOD Maps at surface and 500 hPa

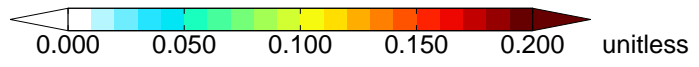
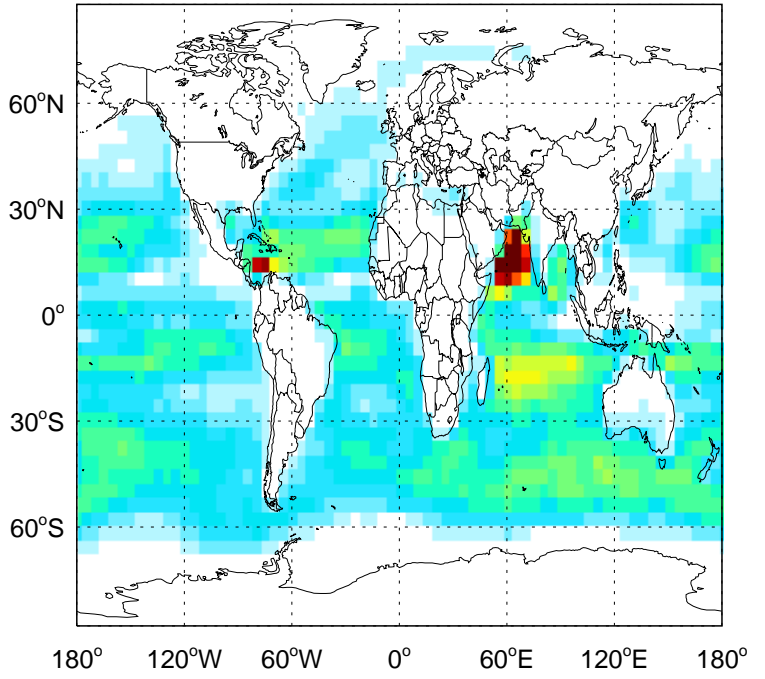
v11-02e-Run0

SALC: Column AOD map for Jul



v11-02e-Run1

SALC: Column AOD map for Jul



v11-02f-Run0

SALC: Column AOD map for Jul

