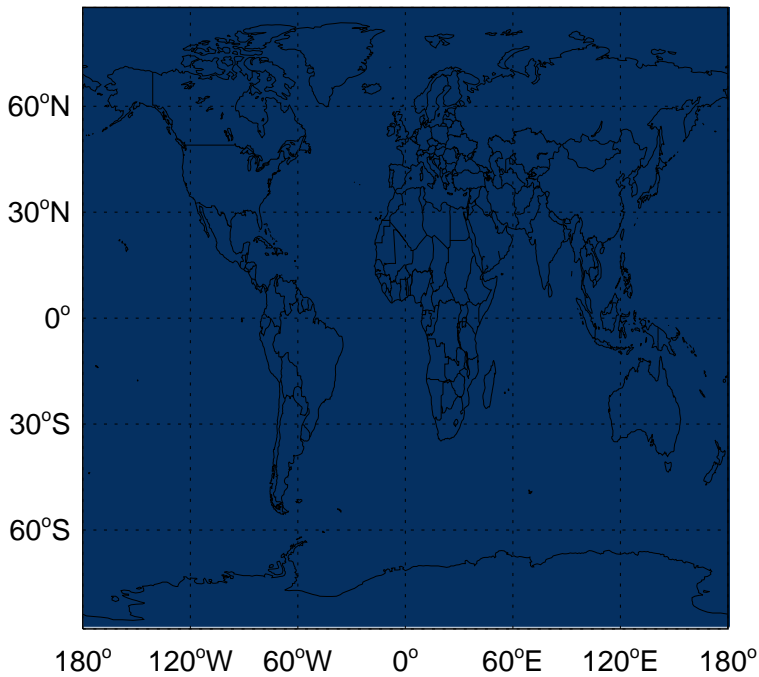
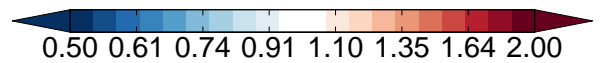
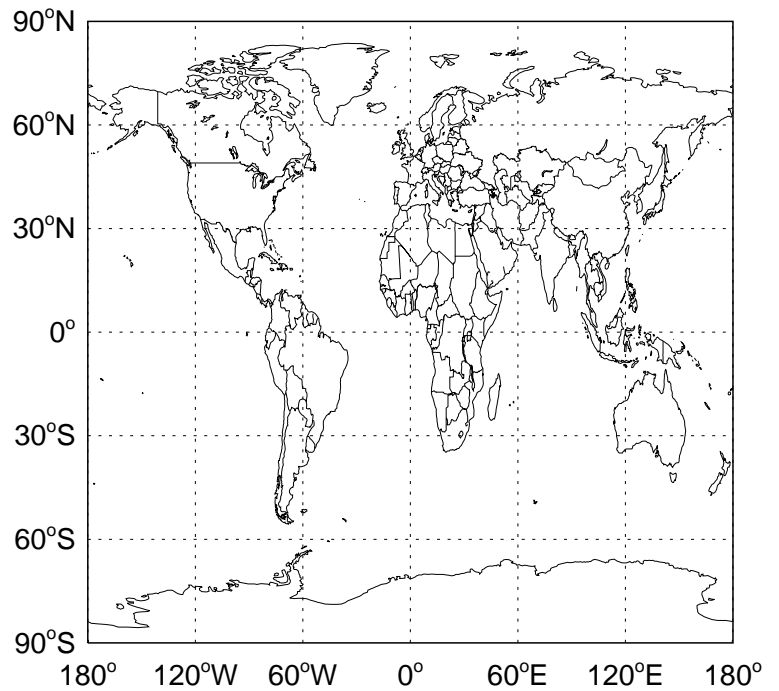


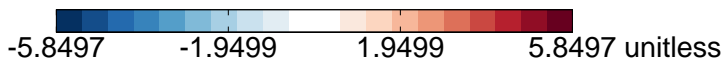
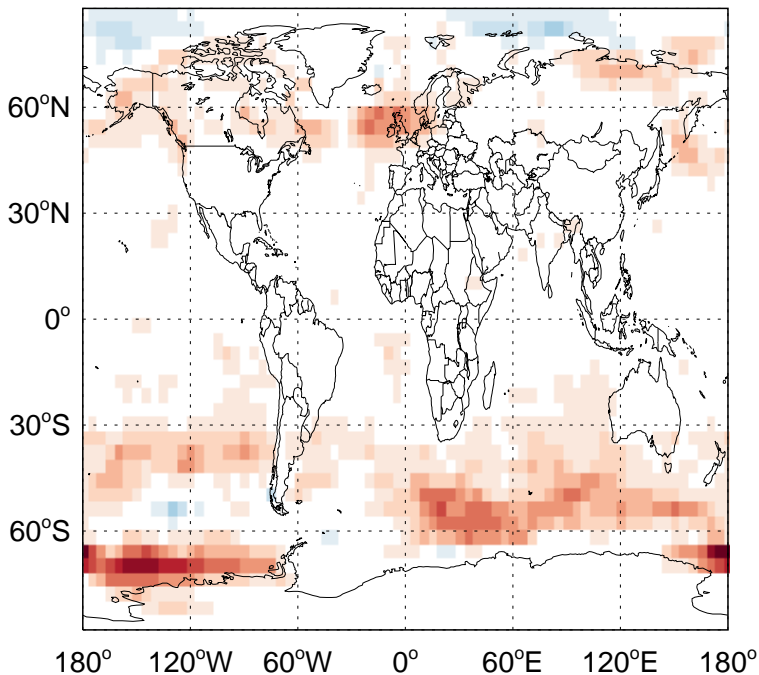
v11-02f-Run0 - v11-02e-Run1
Abs Diff:
Max cloud fraction (CLDTOT) in column



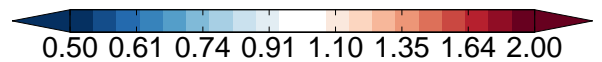
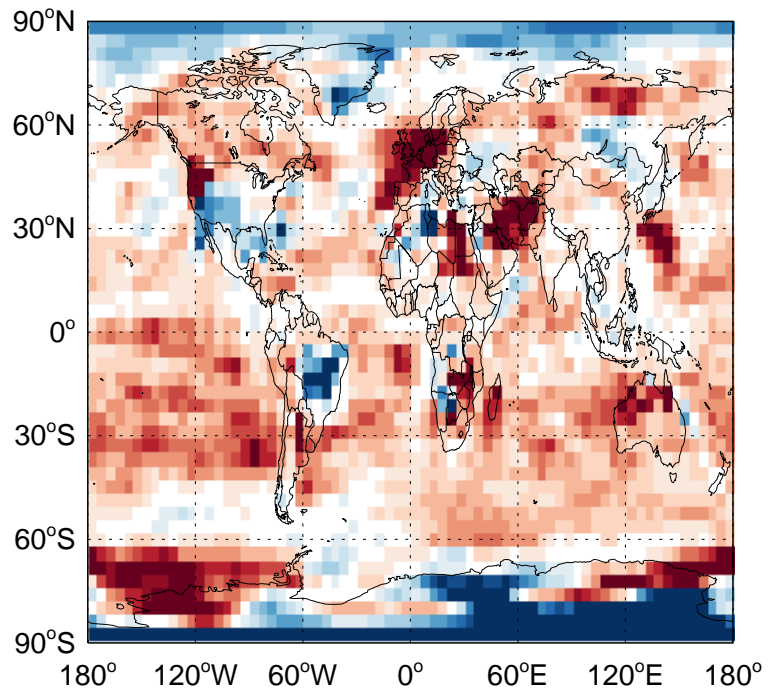
v11-02f-Run0 / v11-02e-Run1
Ratio:
Max cloud fraction (CLDTOT) in column



v11-02f-Run0 - v11-02e-Run1
Abs Diff:
Sum opt depth (OPTD*CLDTOT) below 500hPa



v11-02f-Run0 / v11-02e-Run1
Ratio:
Sum opt depth (OPTD*CLDTOT) below 500hPa

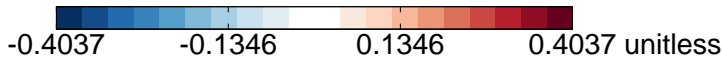
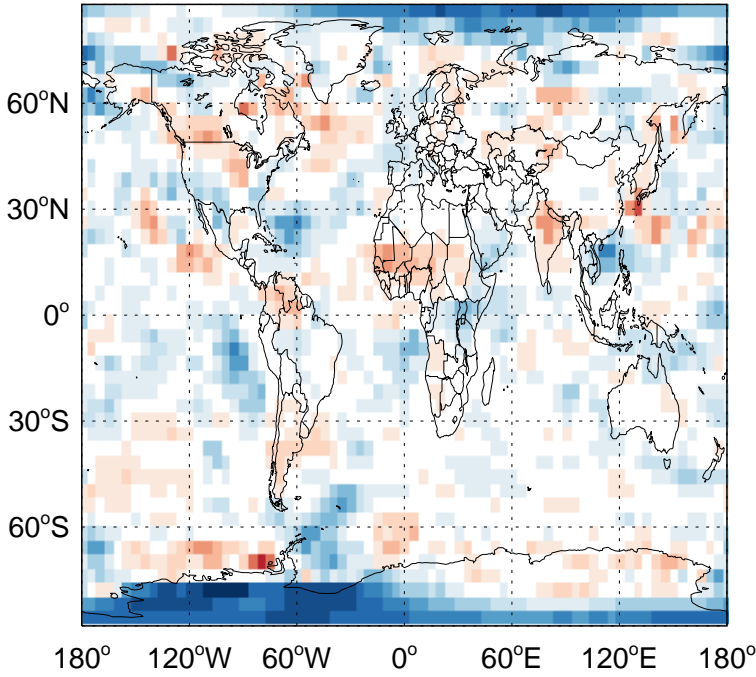


GEOS-Chem Surface - 500 hPa column differences (dyn range)

v11-02f-Run0 - v11-02e-Run0

Abs Diff:

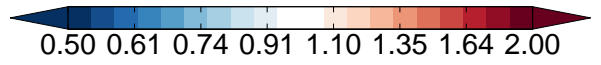
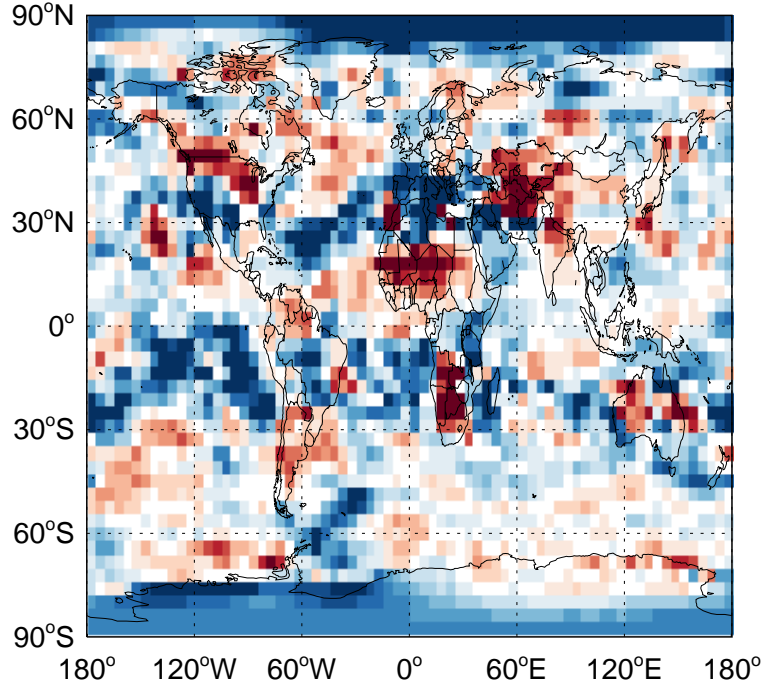
Max cloud fraction (CLDTOT) in column



v11-02f-Run0 / v11-02e-Run0

Ratio:

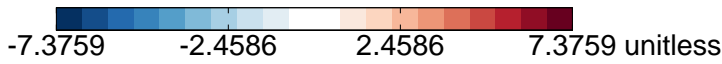
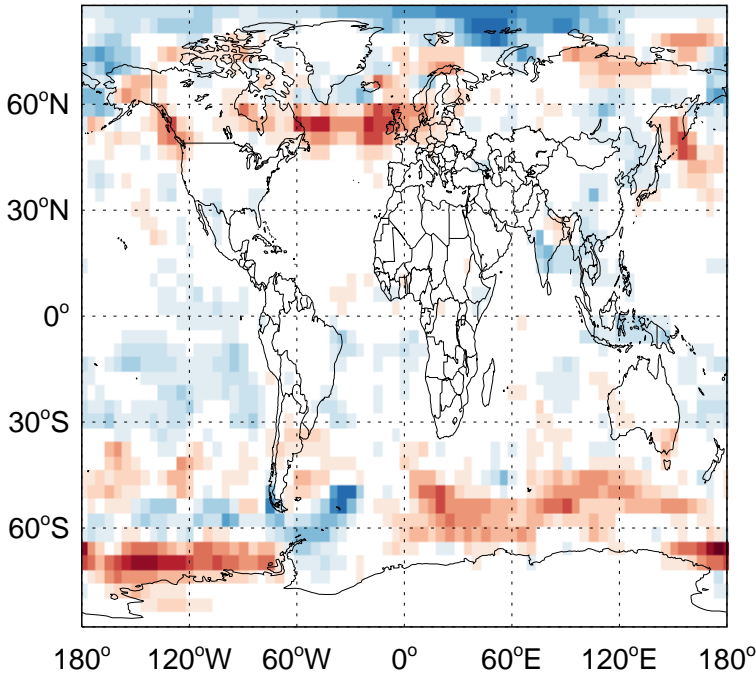
Max cloud fraction (CLDTOT) in column



v11-02f-Run0 - v11-02e-Run0

Abs Diff:

Sum optical depth (OPTD*CLDTOT) below 500hPa



v11-02f-Run0 / v11-02e-Run0

Ratio:

Sum optical depth (OPTD*CLDTOT) below 500hPa

