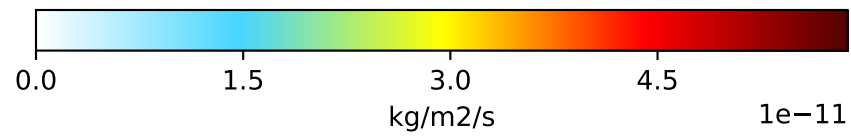
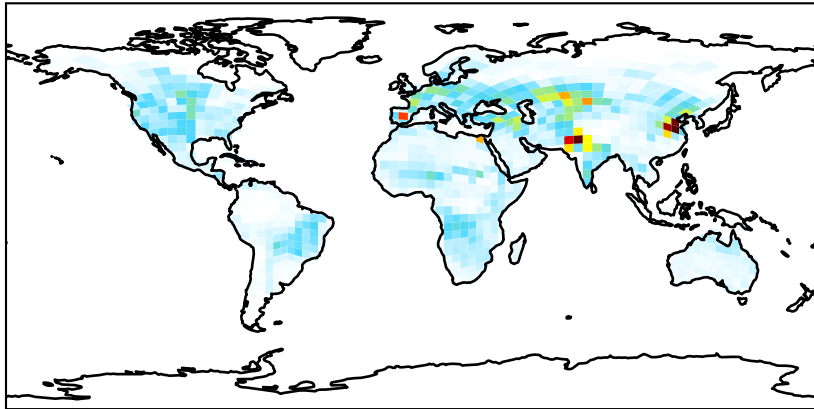
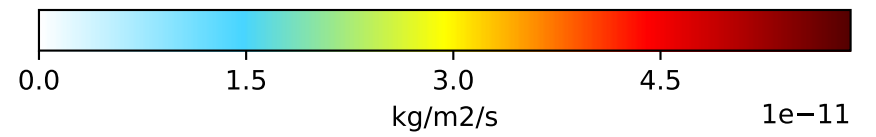
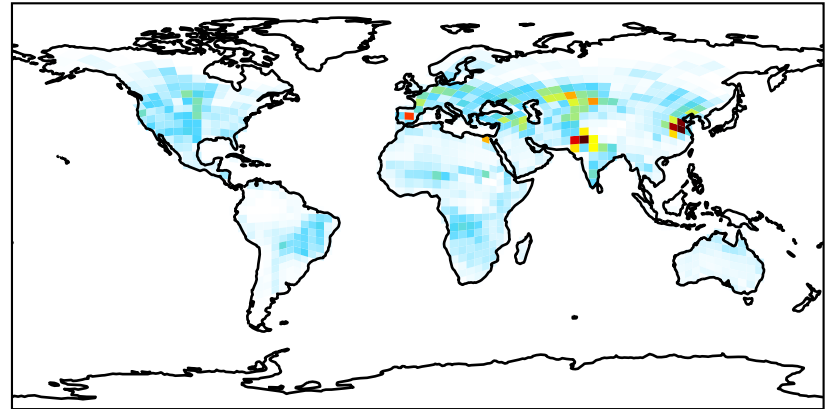


EmisNO_Soil

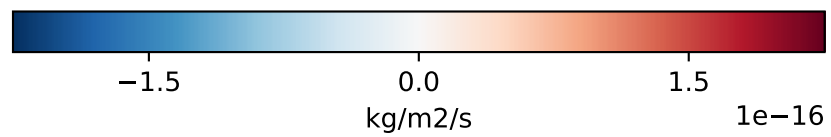
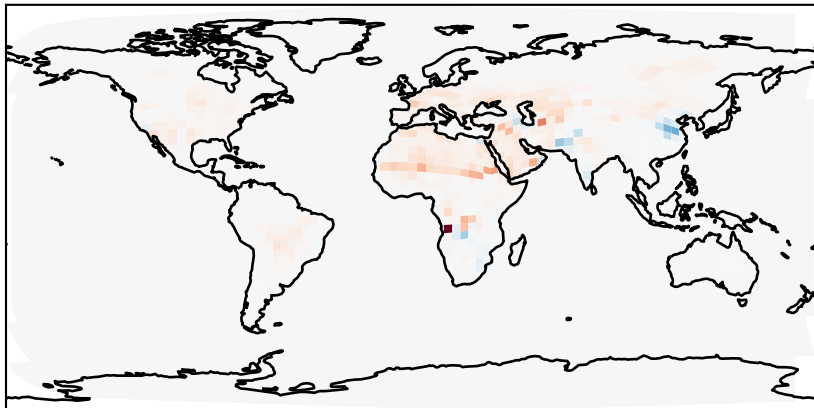
14.2.0_winds_total_P (Ref)
c24



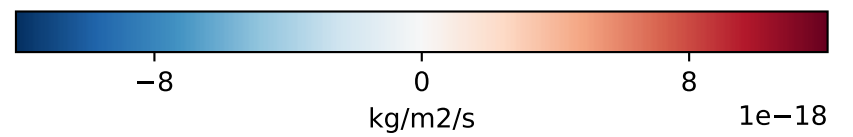
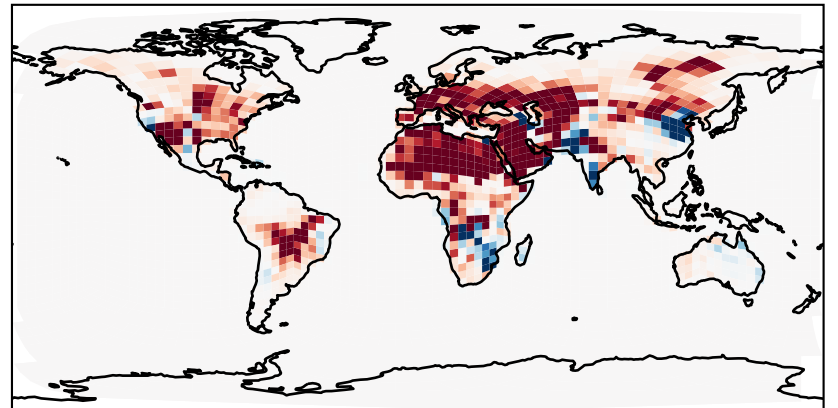
14.2.0_winds_dry_P (Dev)
c24



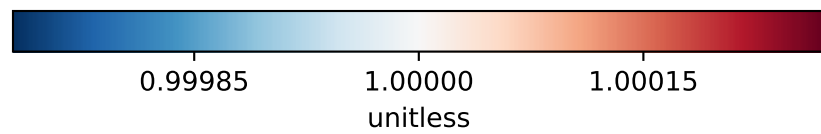
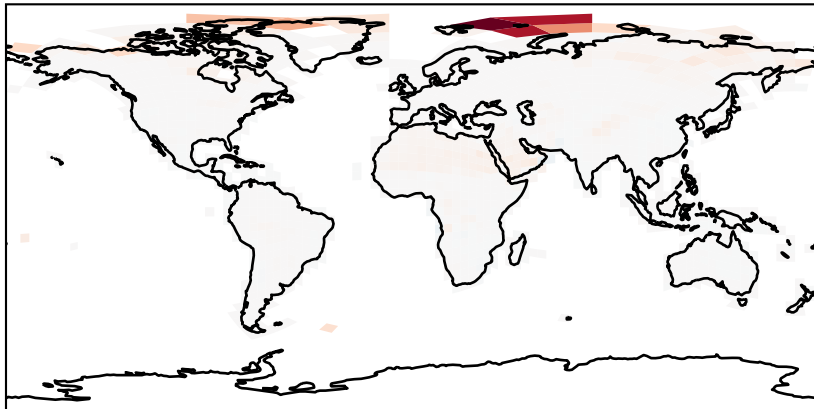
Difference
Dev - Ref, Dynamic Range



Difference
Dev - Ref, Restricted Range [5%,95%]



Ratio
Dev/Ref, Dynamic Range



Ratio
Dev/Ref, Fixed Range

